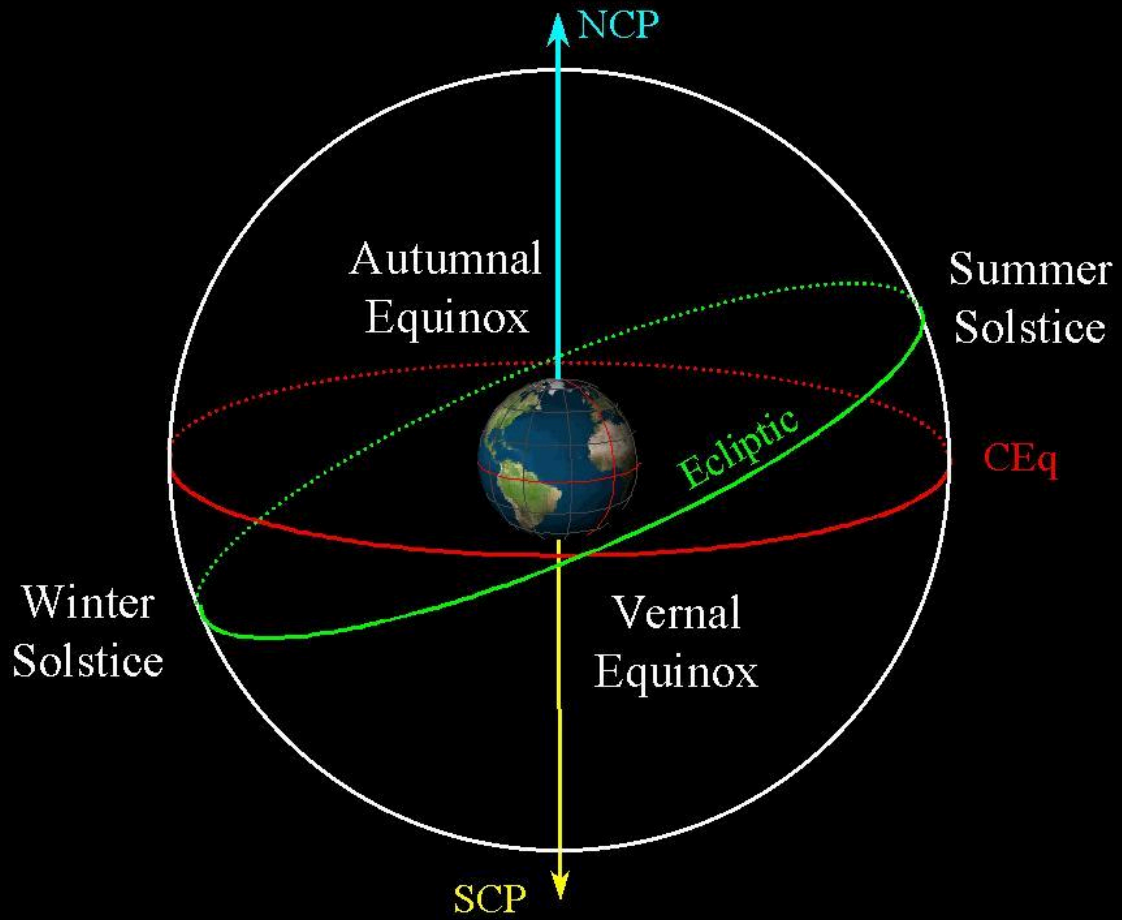
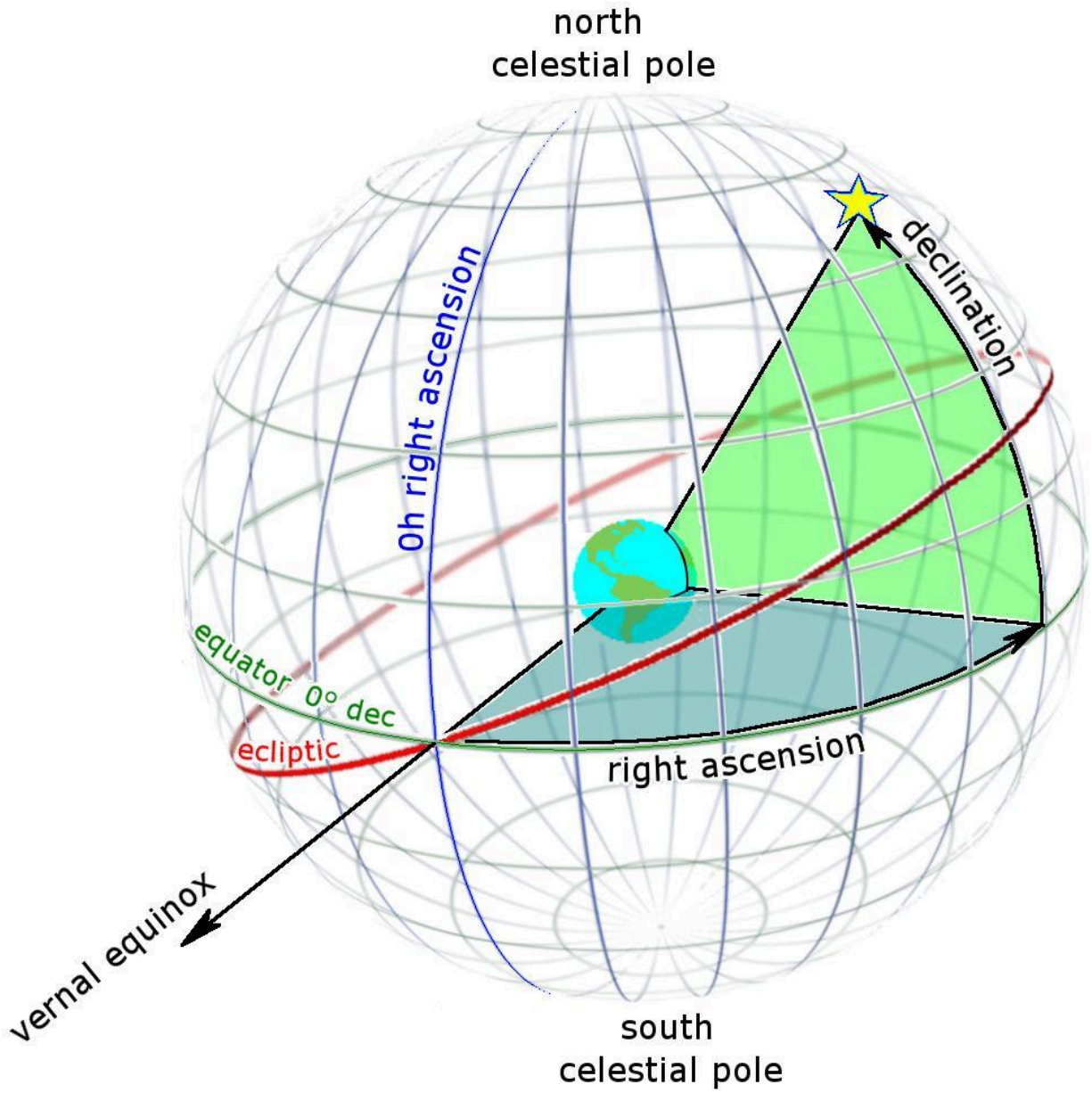
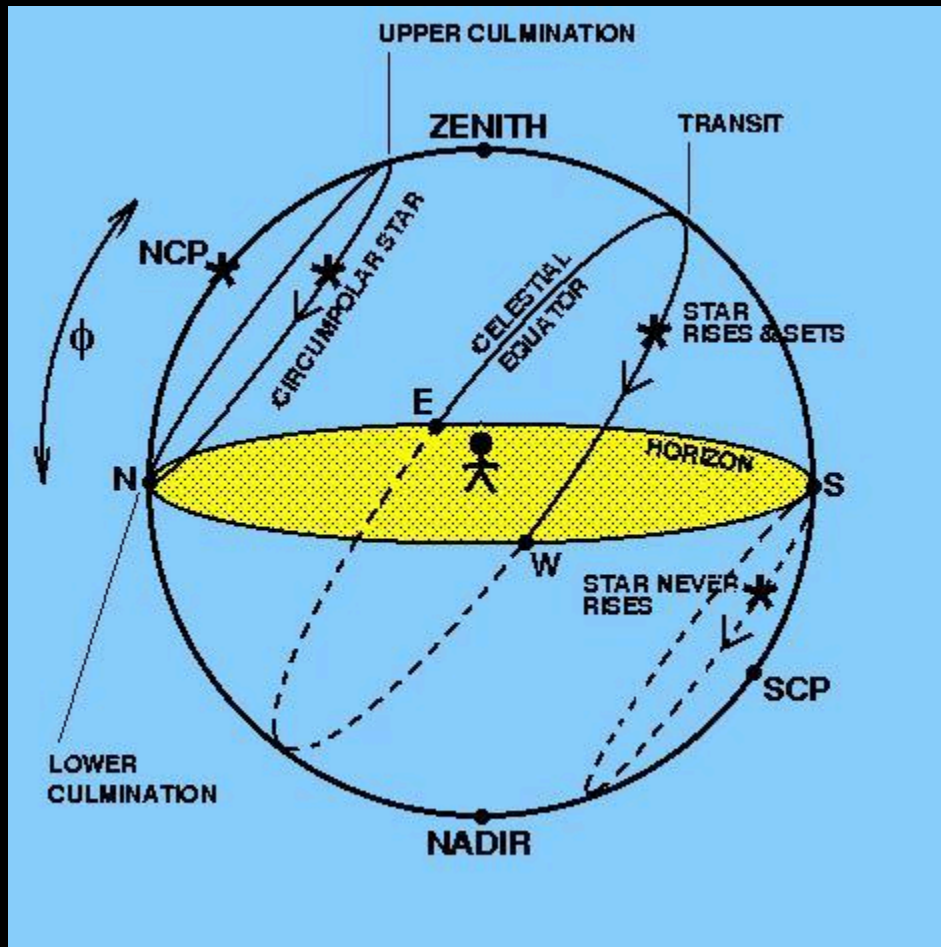


1. Q) What is the Celestial Sphere ?

A) The Celestial Sphere is an Imaginary, Giant, Earth-Centered Sphere used in Astronomy and Navigation to plot the Positions of Stars, Planets, and other Celestial Objects, Effectively Acting as a 2D Map of the Night Sky. It helps Observers Determine the Location of Stars using a Coordinate System Analogous to Terrestrial Longitude and Latitude (Right Ascension and Declination).







Celestial sphere

The Celestial Sphere is an Imaginary Sphere of Arbitrarily Large Radius Centered on an Observer, onto which All Celestial Objects Appear to be Projected. It serves as a Fundamental Model in Astronomy for Mapping the Positions and Motions of Stars, Planets, and other Objects in the Sky.

Key facts

- **Concept origin: Ancient Greek Astronomy**
- **Sphere Radius: Arbitrary (used as Infinite for Calculations)**
- **Main Reference Points: Celestial Poles and Celestial Equator**
- **Coordinate Systems: Equatorial, Ecliptic, and Galactic**
- **Primary use: Sky Mapping and Positional astronomy**

Structure and Coordinate System

The Celestial Sphere Mirrors Earth's geometry, with its Celestial Poles Aligned to Earth's Rotational Axis and its Celestial Equator Extending Earth's Equator into Space. Positions of Celestial Objects are Specified using Coordinates such as Right Ascension and Declination, Analogous to Terrestrial Longitude and Latitude.

Apparent Motion and Reference Frames

Because of Earth's Rotation, Celestial Objects Appear to move Westward across the Sphere. This Apparent Motion helps define Sidereal Time and is crucial for Telescope Alignment. Different Coordinate Systems—Equatorial, Ecliptic, and Galactic—are used depending on whether

Observations Reference Earth's Equator, the Ecliptic Plane, or the Milky Way's Plane.

Historical and Modern Significance

Early Astronomers visualized the Heavens as literal Spheres carrying Stars and Planets. While Modern Science recognizes that Stars are at Vast, varying distances, the Celestial Sphere remains a powerful Abstraction for Navigation, Astro-Photography, and Computational Astronomy, forming the basis of Star Charts and Planetarium Projections.