

**SASKATCHEWAN LAKE RESOURCE INVENTORY PROJECT**

**LAKES**

OF THE

**NORTH EAST QUADRANT**

**CANDLE LAKE:**

**Location:** Approximately 79 km. (49.09 miles) north east of Prince Albert.

**Latitude & Longitude:** Latitude 53°49'13" N      Longitude 105°24'21" W

**Directions:** From Prince Albert take Highway 55 for approximately 41 km. (25.48 miles) Turn left onto Highway 120 and follow this road for 32.3 km. (20.09 miles) Turn left onto Highway 265 for Candle Lake and follow this for 4.5 km. (2.79 miles).

**Admission:**

**Season:**

**Facilities:** Candle Lake offers the amenities of most small towns with gas stations, restaurants, shopping and entertainment.

**Special Notes:**

**Altitude:** 495.0 m. (1624 ft).

**Access:** From Kelsey Camp a boat ride down Hannigan Creek to Candle Lake proper

**Depth:** Sounded to a depth of 16.0 m. (53 ft.)

**Bottom Conditions:** Sandy bottom with few weeds

**Visibility:**

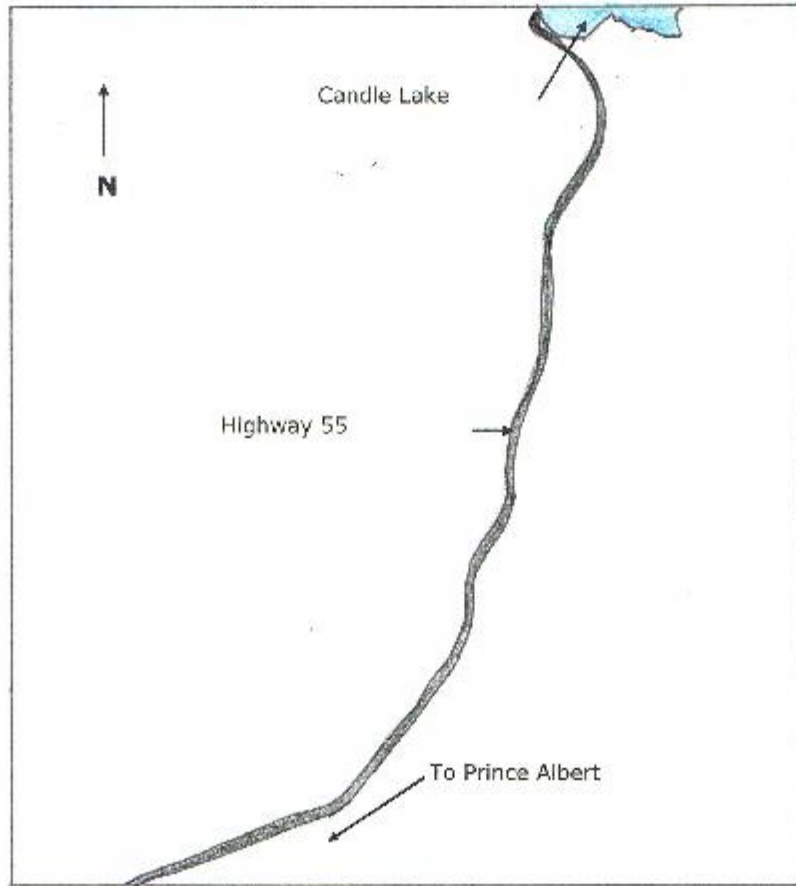
**Water Temperature:** Surface temperatures run at approximately 17.2° C. (63° F). and temperatures at depth are around 16.7° C. (62° F).

**Features:**

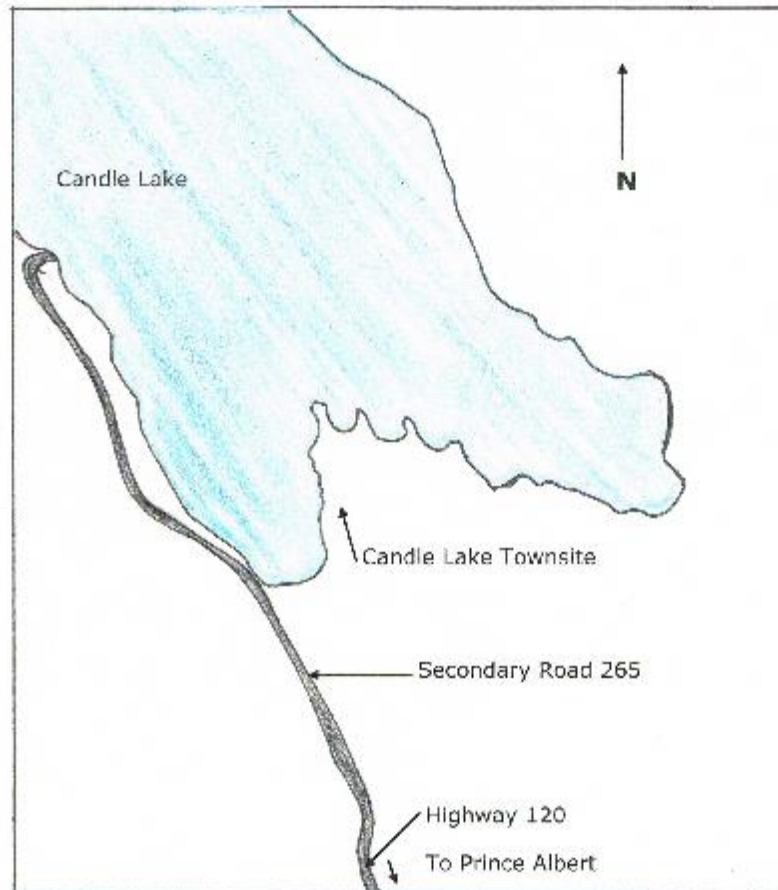
**Medical Facilities:** Nearest hospital and ambulance service is in Prince Albert. People transporting injured parties usually meet the ambulance at Meath Park.

**Maps:**

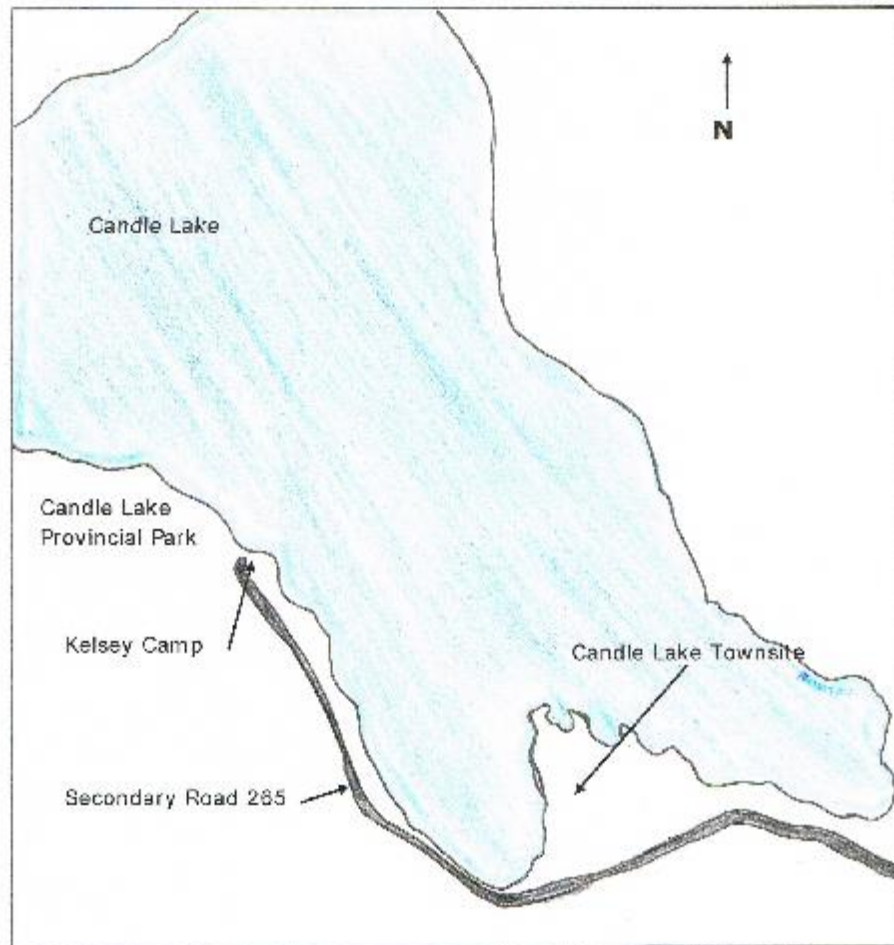
### CANDLE LAKE ACCESS 1



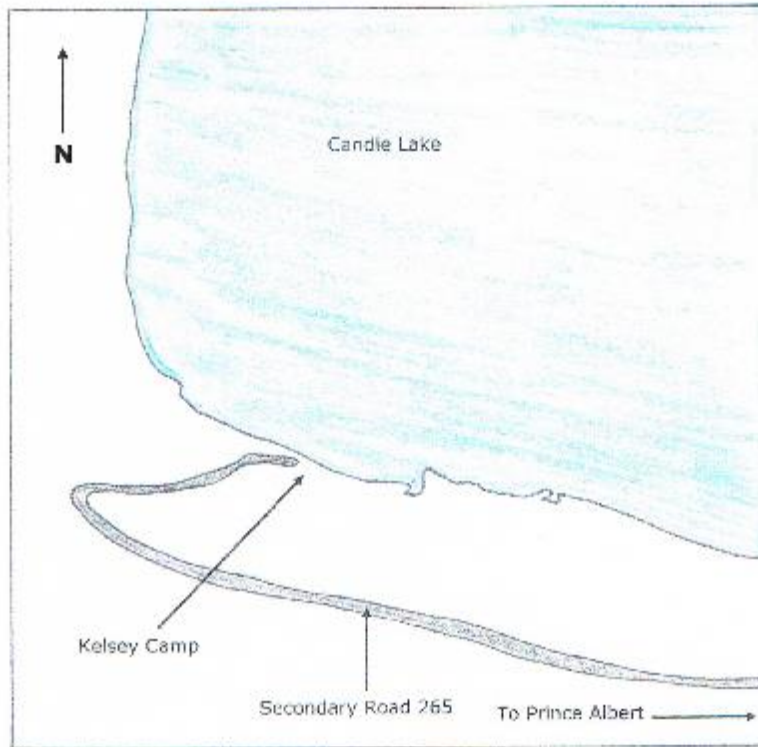
## CANDLE LAKE ACCESS 2



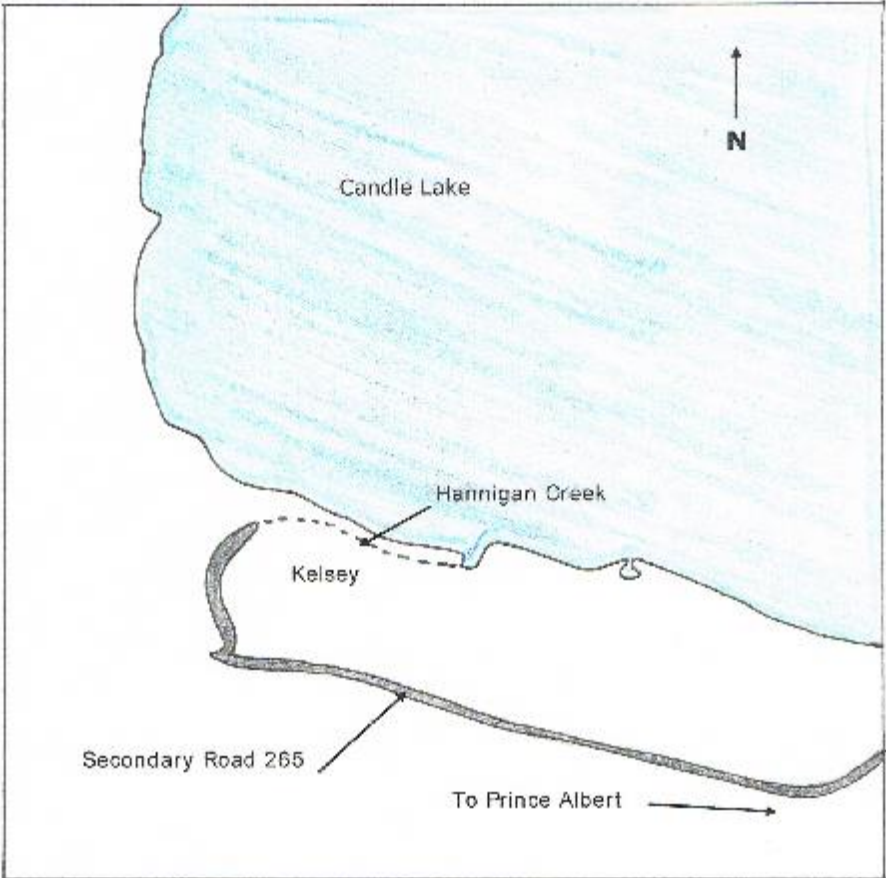
### CANDLE LAKE ACCESS 3

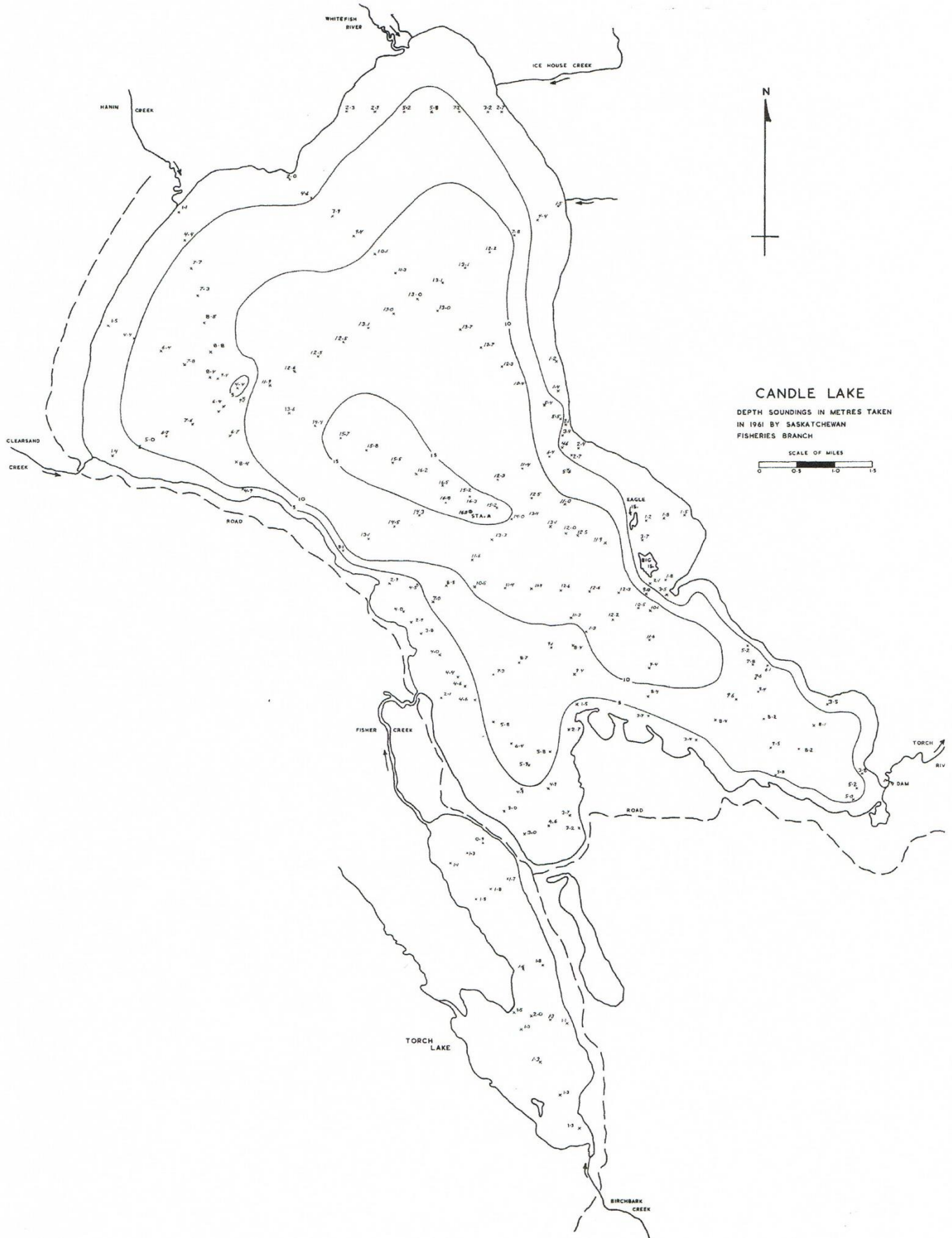


**CANDLE LAKE ACCESS 4**



**CANDLE LAKE ACCESS 5**





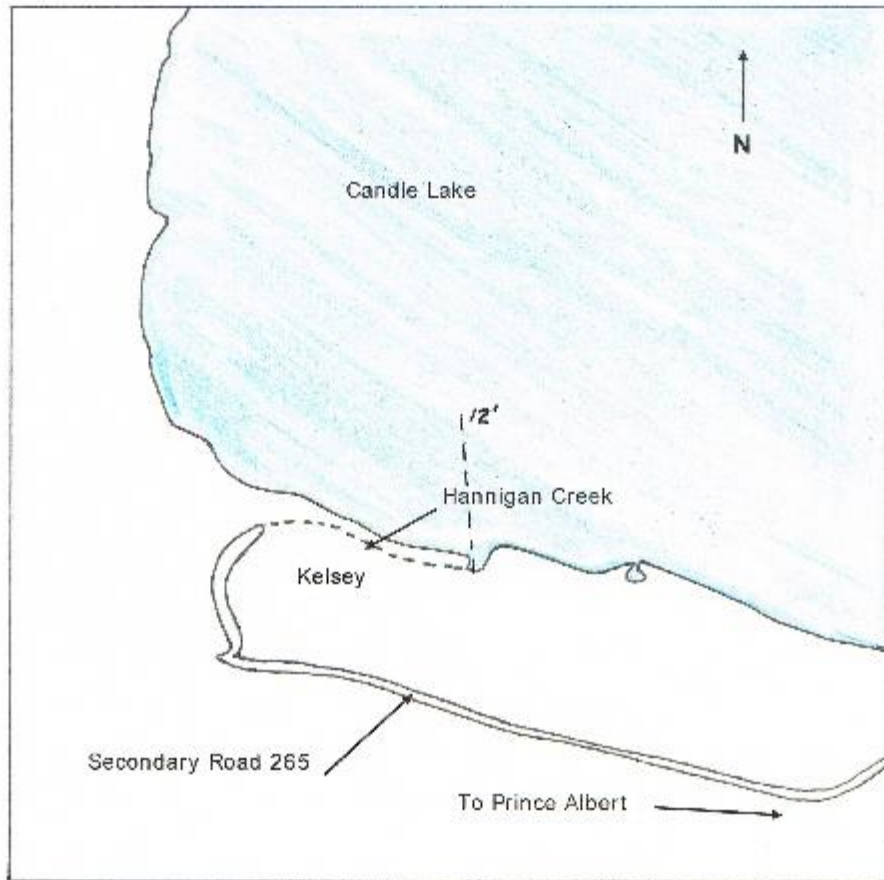
**CANDLE LAKE**

DEPTH SOUNDINGS IN METRES TAKEN  
IN 1961 BY SASKATCHEWAN  
FISHERIES BRANCH





# CANDLE LAKE DIVE SITES



## **HERITAGE LAKE:**

**Location:** Approximately 103.5 km. (64.31 miles) north and east of Prince Albert.

**Latitude & Longitude:** Latitude 53°55'24" N      Longitude 105°08'07" W

**Directions:** From Prince Albert take Highway #55 east for 41.1 km. (25.54 miles) before turning left onto Highway #120 north (Candle Lake/Creighton) for 52.7 km. (32.75 miles). Turn left at Secondary Road #913 for 9.7 km. (6.03 miles). Turn left into the lake to the T-intersection and turn left for the campsite.

**Admission:**

**Season:**

**Facilities:**

**Special Notes:**

**Altitude:** 557.17 m. (1828 ft.)

**Access:**

**Depth:** Sounded to 15.5 m. (51 ft)

**Bottom Conditions:**

**Visibility:**

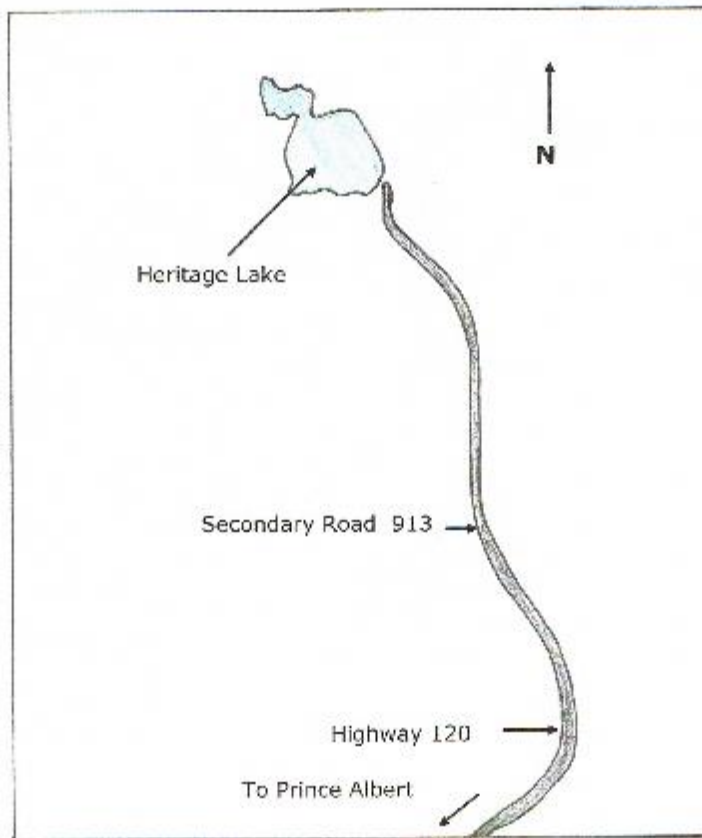
**Water Temperature:**

**Features:**

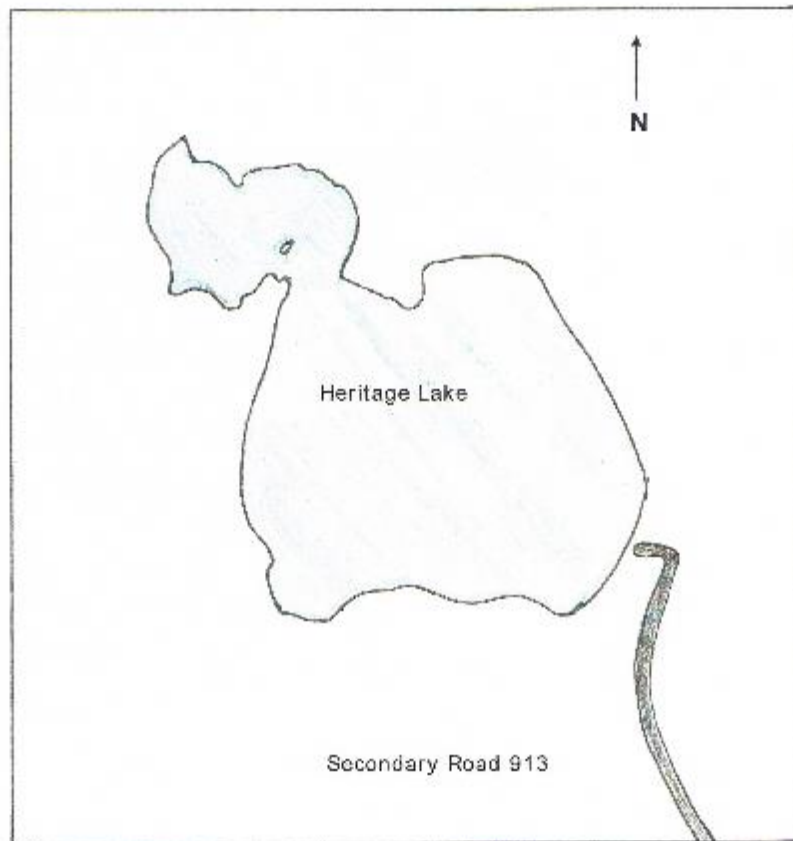
**Medical Facilities:** The closest hospital and ambulance services are in Prince Albert. People transporting injured parties often meet the ambulance in Meath Park.

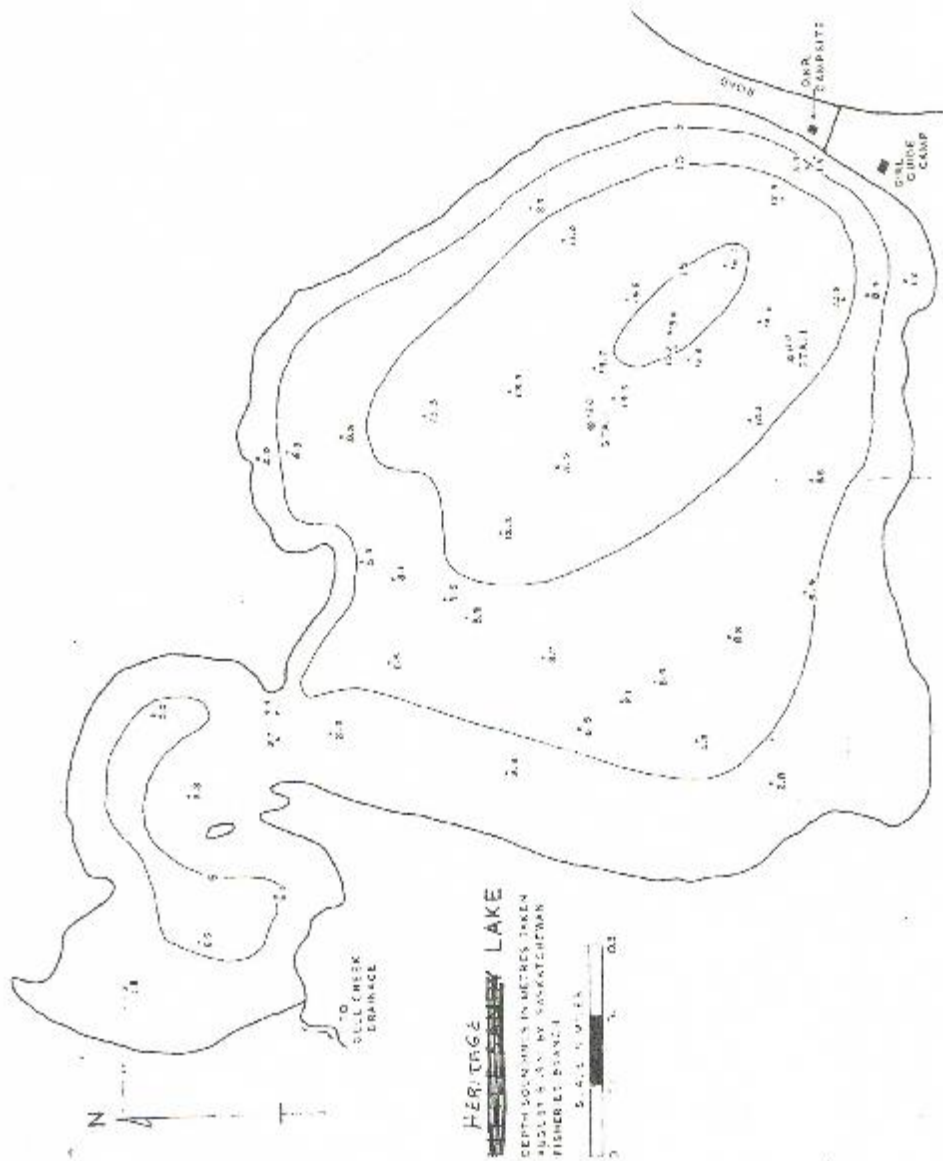
**Maps:**

# HERITAGE LAKE ACCESS 1

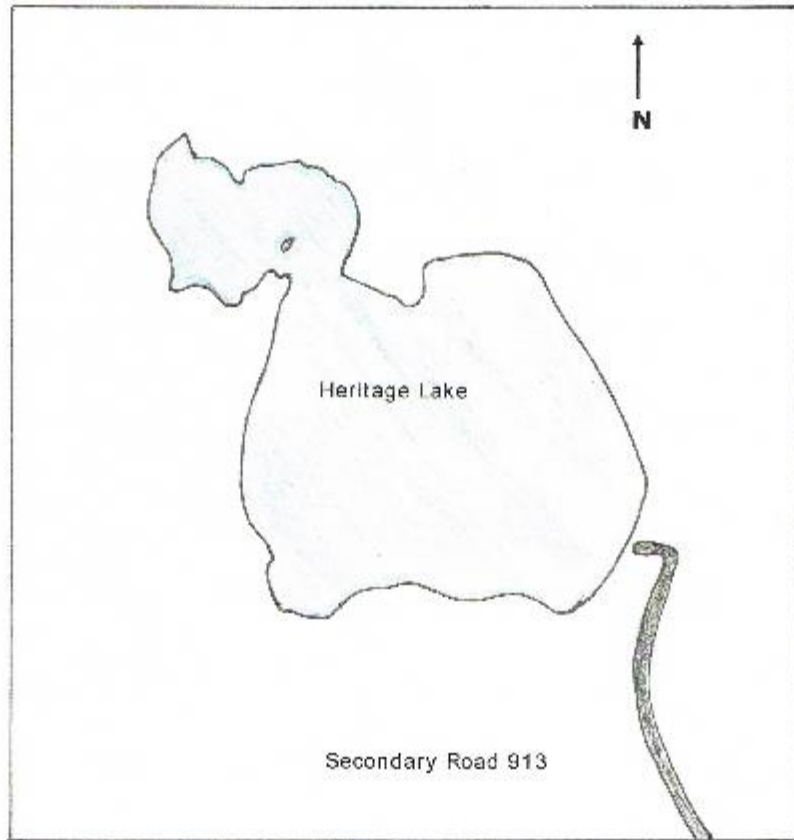


**HERITAGE LAKE ACCESS 2**





## HERITAGE LAKE DIVE SITES



## **WHITESWAN LAKE (WHELAN BAY):**

**Location:** Approximately 126.6 km. (78.67 miles) north-north-east of Prince Albert

<b>Latitude &amp; Longitude:</b> Townsite	Latitude 54°01'08" N	Longitude 105°06'17" W
Whelan Bay	Latitude 54°01'68" N	Longitude 104°09'67" W
North Side	Latitude 54°02'99" N	Longitude 105°10'93" W

**Directions:** From Prince Albert, proceed east on Highway #55 for 41.1 km. (25.54 miles) before making a left turn onto Highway #120 (Candle Lake/Creighton). Proceed north for 52.7 km. (32.75 miles). Turn left onto Secondary Road #913 for 12.8 km (7.95 miles) before making another left turn at a sign indicating Whelan Bay and proceed for 17.2 km. (10.69 miles). Turn right proceed 2.8 km. (1.74 miles).

**Admission:**

**Season:**

**Facilities:** There is a lodge with a number of cabins for rent, a restaurant and gas station, boat launch, camping and confectionery.

**Special Notes:**

**Altitude:** Townsite -- 1969 ft. or 600.15 m.  
Whelan Bay -- 1954 ft. or 595.58 m.  
North Side – 1962 ft. or 598.02 m.

**Access:**

**Depth:** North end sounded to 6 m. (20 ft.) No sounds available for the south but the lake is at least 19.5 m. (64 ft). in depth.

**Bottom Conditions:**

**Visibility:**

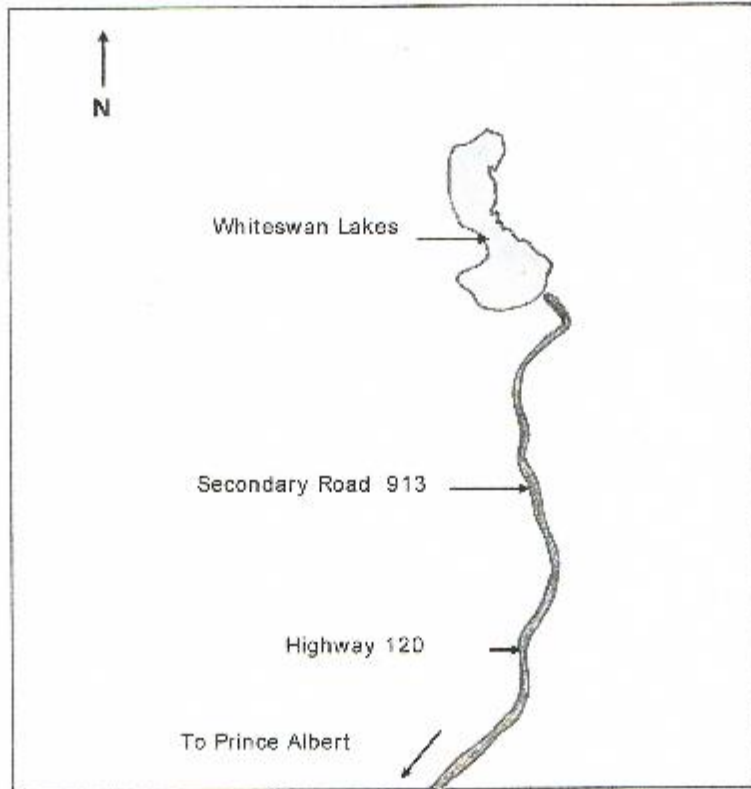
**Water Temperature:** Surface temperatures range from 12.8° to 16.1° C. (55° to 61° F). and temperatures at depth range from 10° to 15° C. (50° to 59° F.)

**Features:**

**Medical Facilities:** The closest hospital and ambulance service is in Prince Albert. People transporting injured parties usually meet the ambulance in Meath Park.

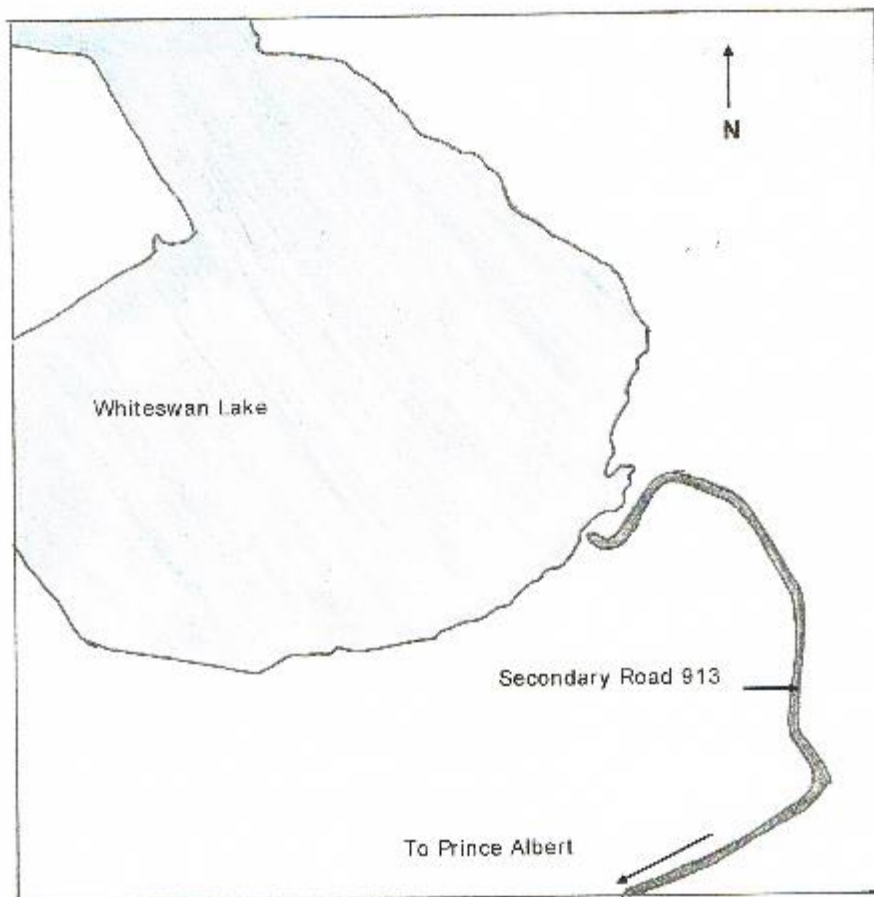
**Maps:**

**WHITESWAN LAKES ACCESS 1**

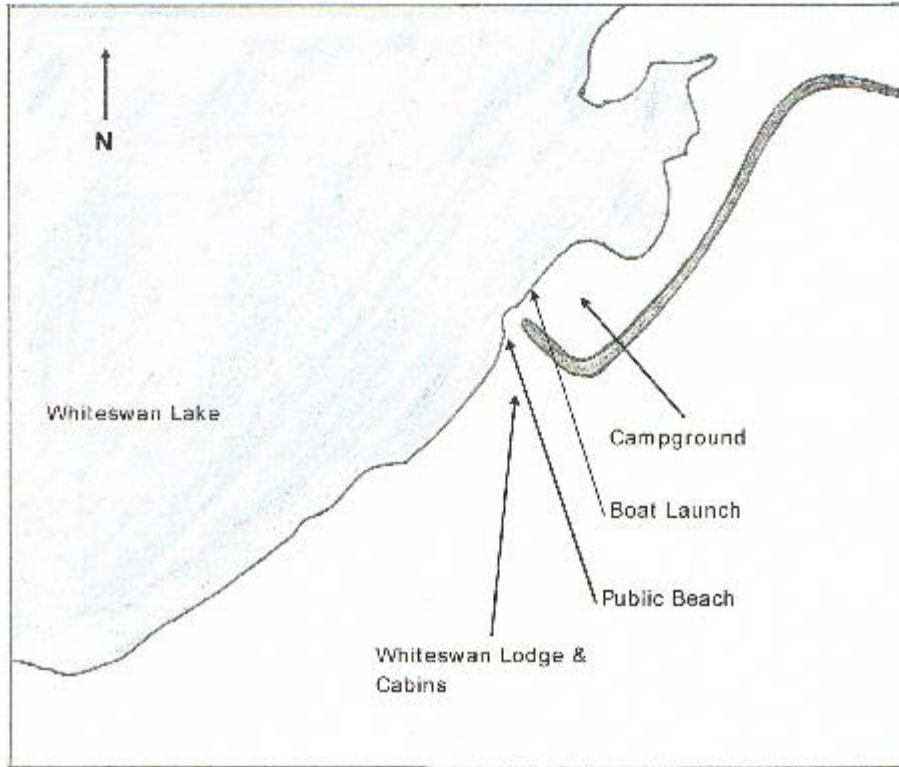


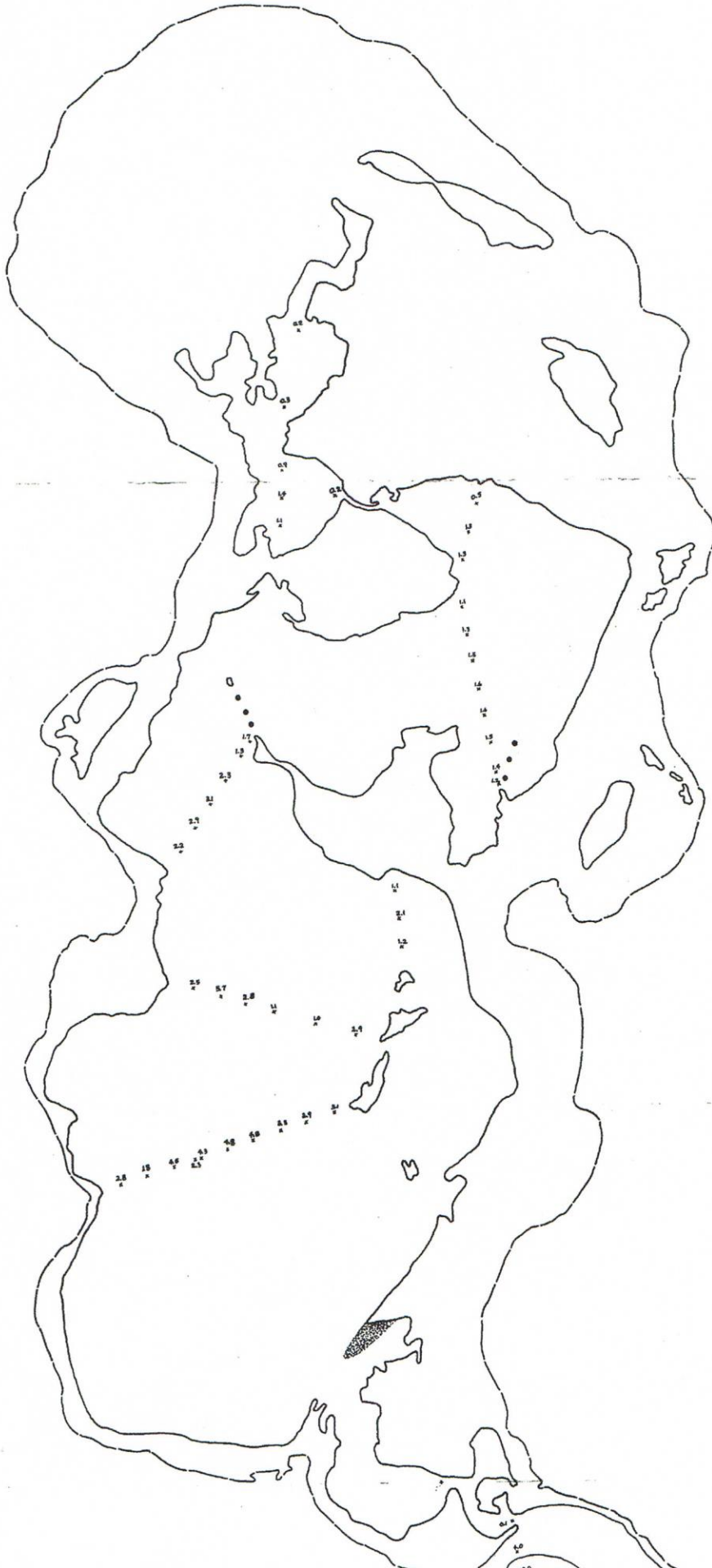


# WHITESWAN LAKES ACCESS 2



**WHITESWAN LAKES ACCESS 3**

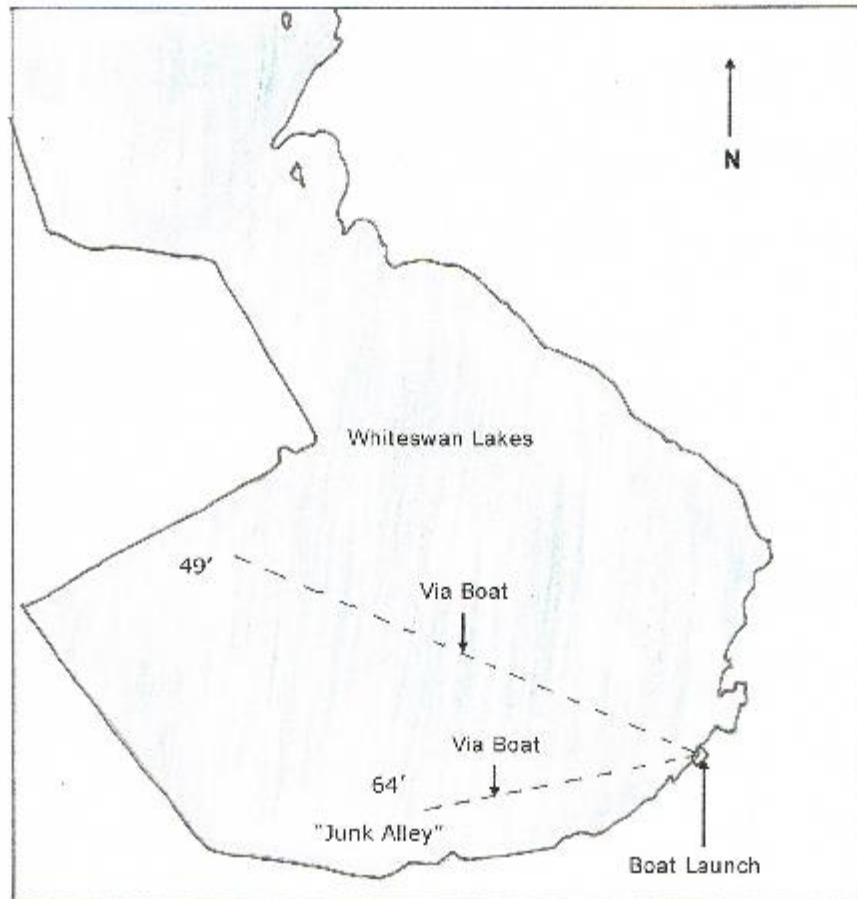




**WHITESWAN LAKES**  
DEPTH SOUNDINGS IN METRES  
TAKEN IN 1961 (WHALEN BAY, 1960) BY  
SASKATCHEWAN FISHERIES BRANCH  
SCALE IN MILES



## WHITESWAN LAKES DIVE SITES



"Junk Alley" is home to several sunken items: diving bell, sail boat, motor boat, and small aircraft.

