

**CONTENTS**  
**NORTHWEST QUADRANT**

Atton's Lake	2
Brightsand Lake	10
Bushy Lake	22
Chitek Lake	27
Cold Lake	34
Dore Lake	39
Emerald Lake	45
Greig Lake	50
Lac Eauclaire (Clear Lake)	57
Little Loon Lake	66
Little Raspberry Lake	72
Martin's Lake	78
Meeting Lake	84
Turtle Lake	92
Waterhen Lake	102

**ATTON'S LAKE**

## **ATTON'S LAKE:**

**Location:** Approximately 46 km. (28.6 miles) west of North Battleford

**Latitude & Longitude:** Latitude 52°50'30" N Longitude 108°52'10" W

**Directions:** Atton's Lake is a central feature of Atton's Lake Regional Park which is located 37.6 km. (23.6 miles) west of Battleford on Highway 40 and 8.8 km.(5.5 miles) north on the Atton's Lake Road.

**Admission:** As a regional park, authorities collect a daily admission fee of \$6.00 per vehicle or honour the province-wide Regional Parks Pass (costing \$35.00)

**Season:** May 15 through September 30 annually.

**Facilities:** Camping, picnic area, showers and washrooms, gold course (9 hole), boat launch.

**Special Notes:** No power boats are allowed on the lake on the weekends between June 1 and September 1.

**Altitude:** 533.4 m. or 1750 ft.

**Access:** Boat Launch or Public Beach as the lake is surrounded by privately owned cabins.

**Depth:** Sounding to a maximum of. 21.03 m. or 69 ft

**Bottom Conditions:** Sandy at the boat launch becoming softer and silty as the lake drops off. Bottom stirs easily & remains stirred up for some length of time, reducing visibility significantly. Weed growth varies from reeds to weeds and varies in height from a few inches to two feet.

**Visibility:** Ranges from 1.5 m. to 7.6 m. ( 5 ft. to 50 ft. ) depending upon the time of year and the year itself, boat traffic, run off and heat.

**Water Temperature:** Varies with the season with the surface in the rage of 65° F. (18.3° C) and then dropping to 55° F. (12.8 °C). at the 10.7 m or 35 ft.. thermocline. Off the end of the point at about 60 ft. or 18.3 m. the temperature drops to 39° F. or 3.9° C.

**Features:** Along the point to the left of the boat launch the wall drops off steeply to about 40 ft. or 13 m. and then continues down to about 60 ft. or 18.3 m. as the diver heads across the lake on a heading of 90 degrees. There is a hole to the right of the boat launch on a heading of about 135 degrees and this drops to about 75 ft. or 22.9 m. (According to local "experts" in the hole there lies the aluminum mast and boom from a sail boat.) Between the hole and the boat launch are a number of traffic control signs, standing in the mud. In that general vicinity there is a wooden hulled power boat with the outboard motor still attached. The bottom is littered with golf balls, beer and pop bottles and cans and occasionally a piece of lawn furniture such as a plastic lawn chair.

About 122 ft. (37.2 m.) southeast of the dock at the boat launch (heading 120°) there is a teaching platform 12 ft. X 8 ft. (3.7 m. X 2.4 m.) at a depth of 27 ft. (8.2 m.). The white puck board surface is mounted on an aluminum frame about 1.5 ft. (0.5 m.) above the bottom.

To the left of the boat launch (facing the water) partially obscured by shrubbery, there is a line of large posts that run into the water. When those posts form a straight line the diver can head out on heading 120° and 100 ft. (30.5 m.) later will encounter a traffic delineator bearing the #1. This is the first marker of the underwater navigation course placed in the lake by the Battlefords Scuba Community. From the base of that pylon there is a line leading to marker #2 (50 ft./15.3 m.) and onto marker #3 another 50 ft. beyond. From the base of marker #2 there is a line leading off on heading 180° for 75 Ft. (22.9 m.) where it meets marker #5 from which another line on heading 100° leads to marker #6 (75 ft./22.9 m). From marker #6, a course on heading 100° for approximately 50 ft. (15.3 m.) will bring one to the sunken boat. From marker #3 a line leads on heading 40° to marker #4 again 75 ft. (22.9 m.) distant.

From marker #1 following a course of 180° will lead the diver to the teaching platform within 75 ft. (22.9 m.)

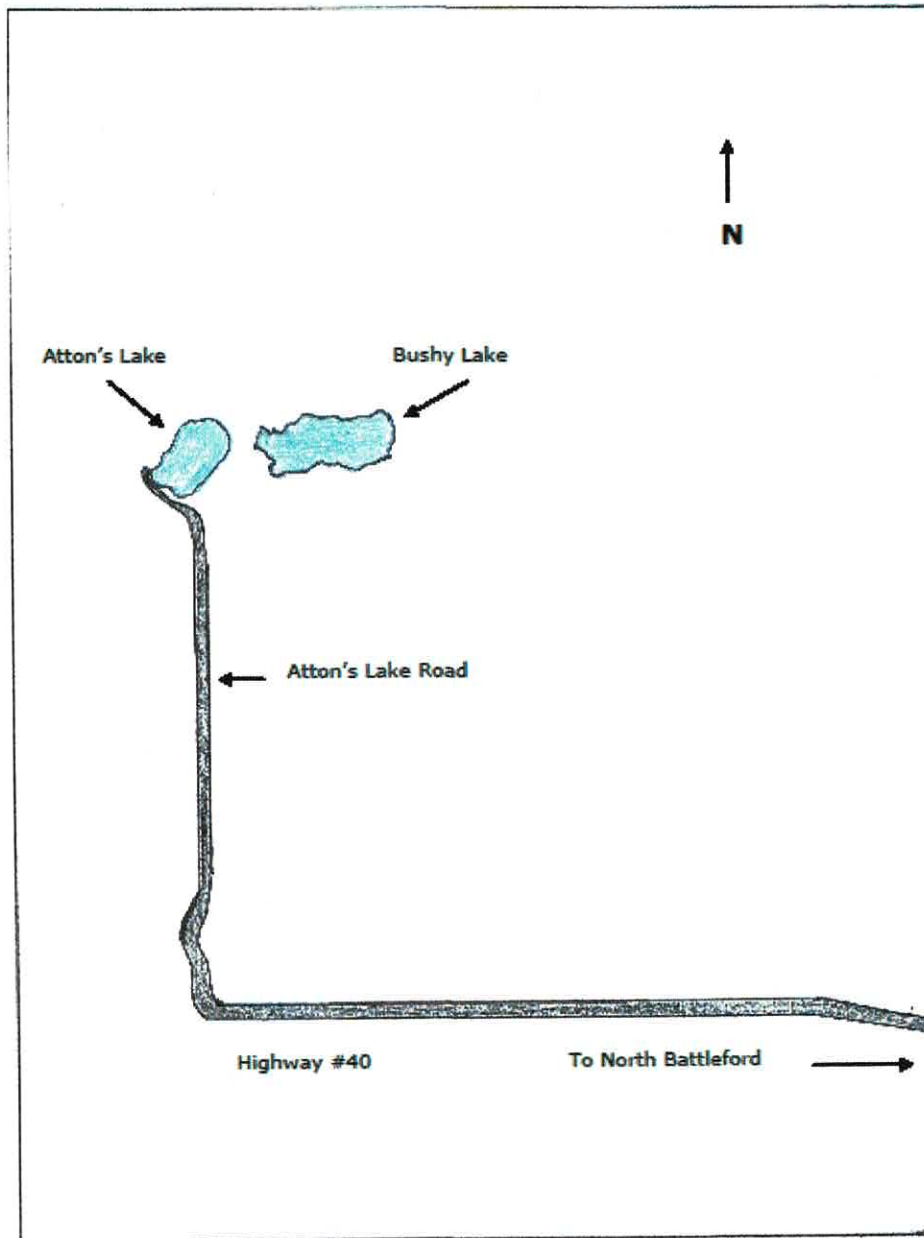
From the platform, a diver on heading 60° will encounter a black plastic culvert swim through at a depth of 30 ft. (10 m)

**Air Fill Availability:** McCullough Diving Services in Battleford, Sk.

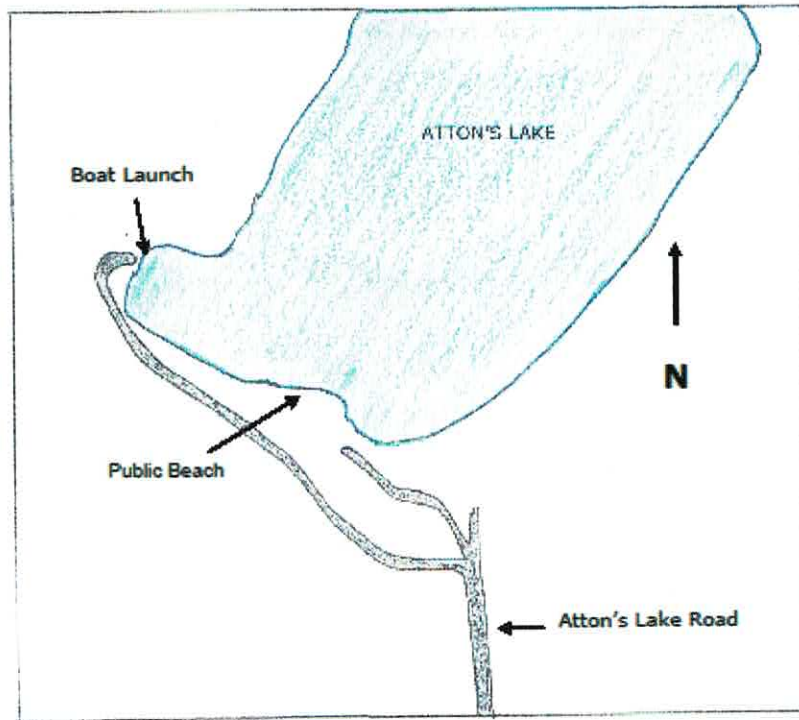
**Medical Facilities:** Modern fully equipped hospital in North Battleford. Ambulance services from Cut Knife through 911.

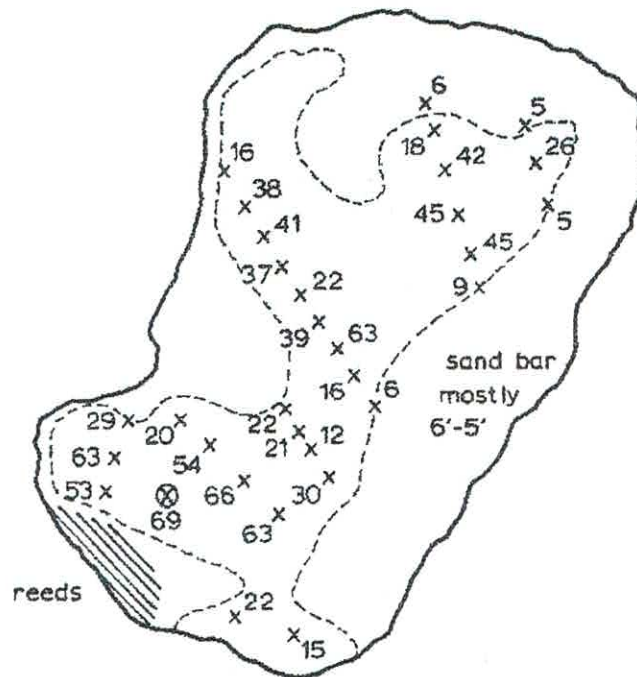
**Maps:**

### ATTON'S LAKE ACCESS 1



**ATTON'S LAKE ACCESS 2**



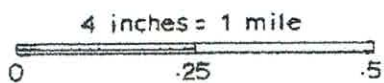


### Attons Lake 44-20-3

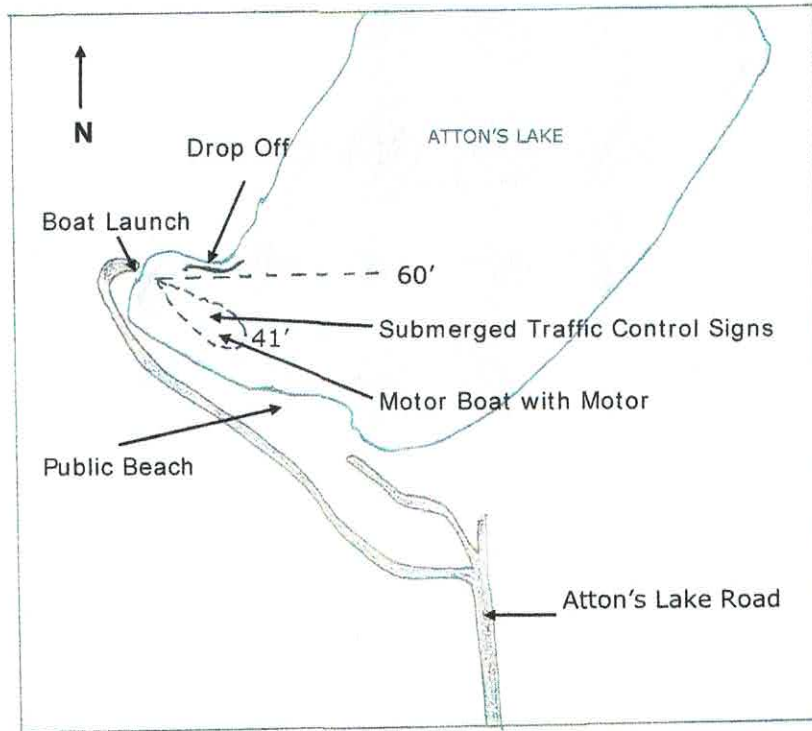
Soundings in feet ( hand line )

Taken by Fish Management 27 June 1972

⊗ limnology station



### ATTON'S LAKE DIVE SITES



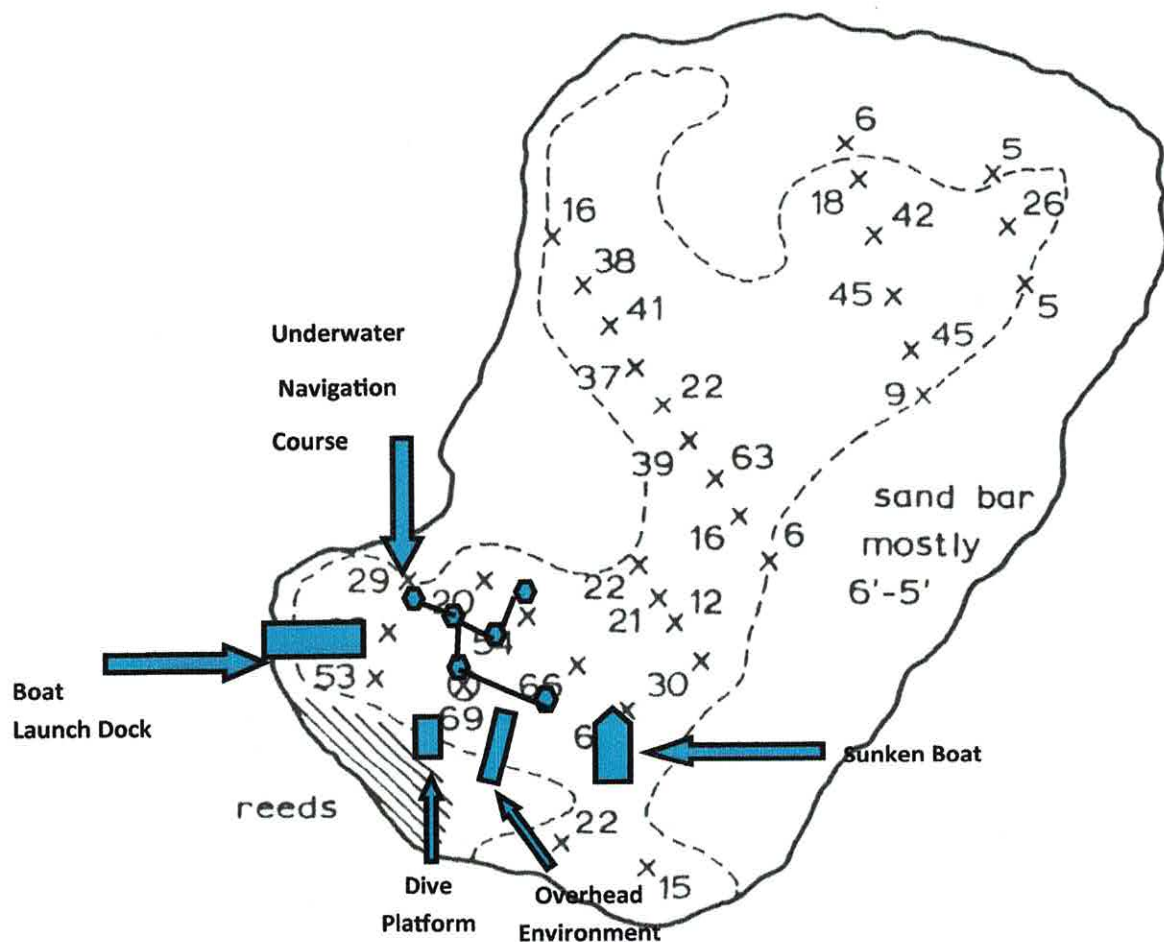


# Atton Lake 44-20-3

Soundings in feet (hand line)

Taken by Fish Management 27 June 1972

⊗ limnology station



**BRIGHTSAND LAKE**

**BRIGHTSAND LAKE:**

**Location:** Approximately 170 km. (105.63 miles) north and west of North Battleford.

**Latitude & Longitude:**

North end -- Latitude 53°38'31" N	Longitude 108°50'44" W
South end -- Latitude 53°33'0" N	Longitude 105°52'71" W

**Directions:** 4 km. (2.49 miles) north of St. Walberg on Highway #4 and 23 km. (14.29 miles) east on Municipal Road 795. Alternately, from North Battleford, proceed 67.8 km (42.13 miles) north on Highway 4 passing through Glaslyn before turning left onto Highway 3 for 25.2 km. (15.66 miles). At the signs for Turtle Lake/West Side (Secondary Road 795) turn right and proceed for 13.0 km. (8.08 miles) before turning left onto Secondary 796. Proceed for 14.6 km. (9.07 miles) before turning right and following the road for 6.5 km. (4.04 miles) to another right turn and follow this road for 450 m. (492.13 yards.). Make a left turn and proceed 550 m. (601.49 yards.) to a right turn following this road for 170 m (185.91 yards.). This brings one to **Brightsand Lake Regional Park** on the **west** side of the lake. ---OR---  
To reach **Crystal Bay** on the **south** end of the lake, one proceeds 9.7 km. (6.03 miles) west on Secondary 796 before turning right for 1.3 km. (081 miles). ---OR---  
To reach **Evergreen Beach** on the **north** end of the lake, one stays on Secondary 795 for 37.3 km. (23.18 miles) through several turns (rather than turning onto Secondary 796)

**Admission:** \$7.00 per day, \$12 per weekend and \$18 for 3 days, or the province-wide provincial Regional Park pass (\$35.00)

**Season:** May 15 – Sept. 15

**Facilities:** Washrooms, showers, rental cabins, camping, boat launch, groceries, golf course and hiking trails

**Special Notes:**

**Altitude:** North end – 640.99 m. (2103 ft.) South end – 636.4 m. (2082 ft.)

**Access:**

**Depth:** sounded to a maximum of 14.02 m. (46 ft.)

**Bottom Conditions:**

**Visibility:**

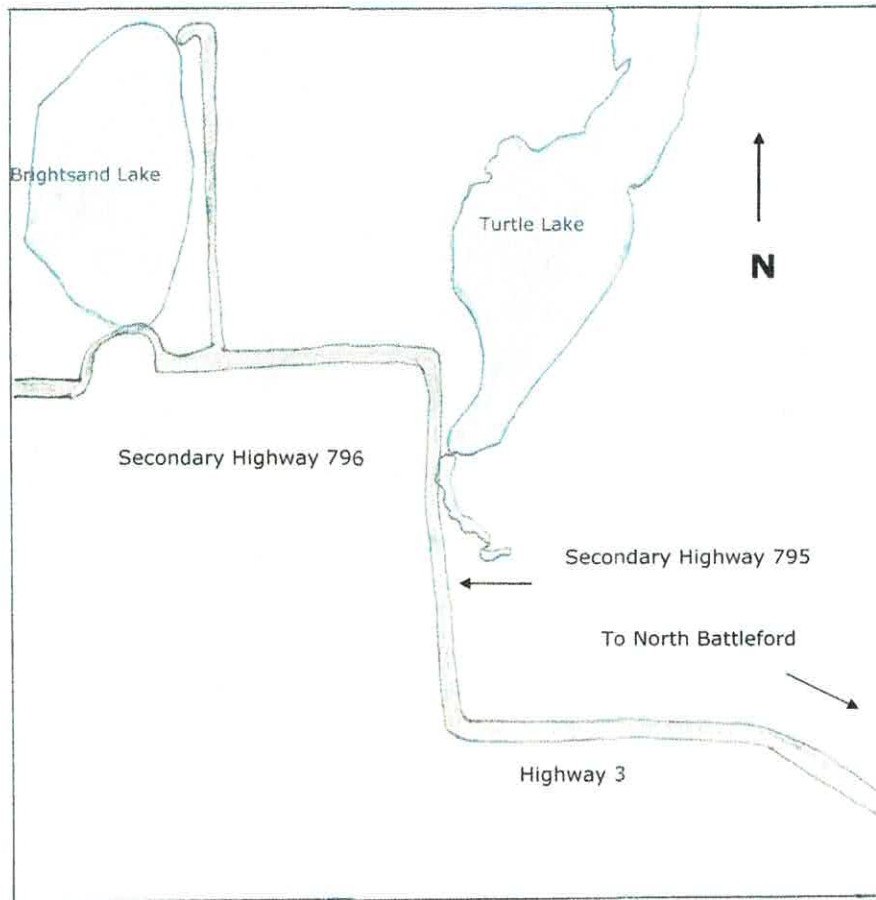
**Water Temperature:**

**Features:**

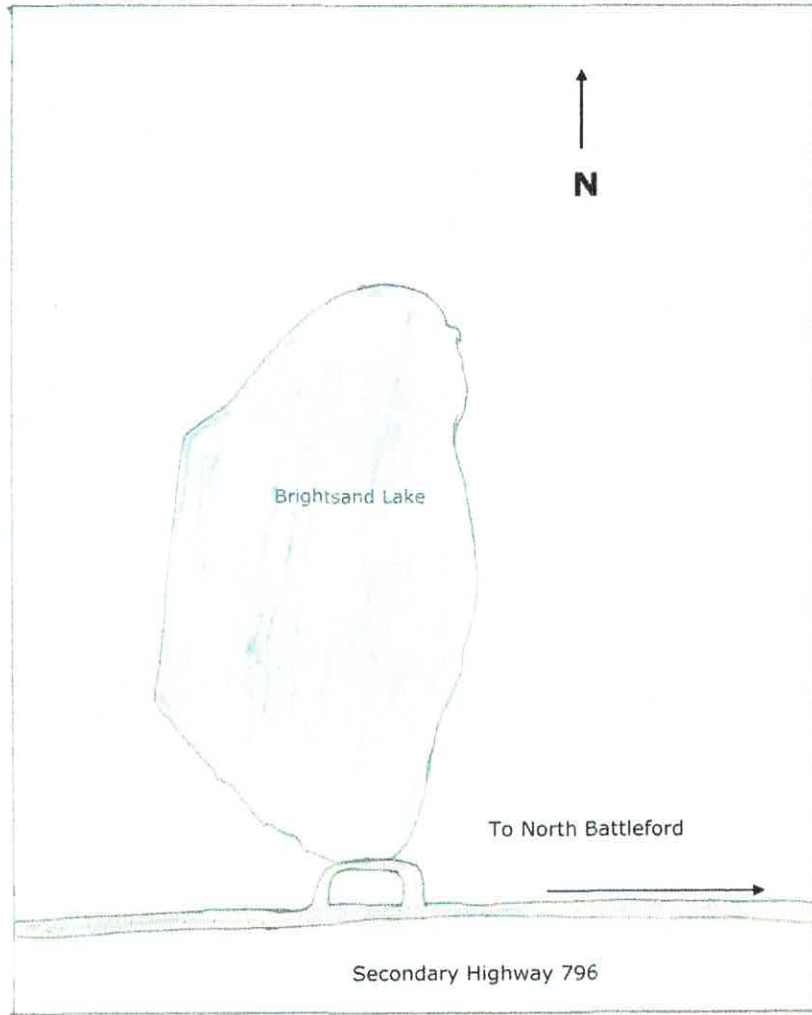
**Medical Facilities:** Health Care Centre in Turtleford or full hospital in North Battleford with ambulance service through 911

**Maps:**

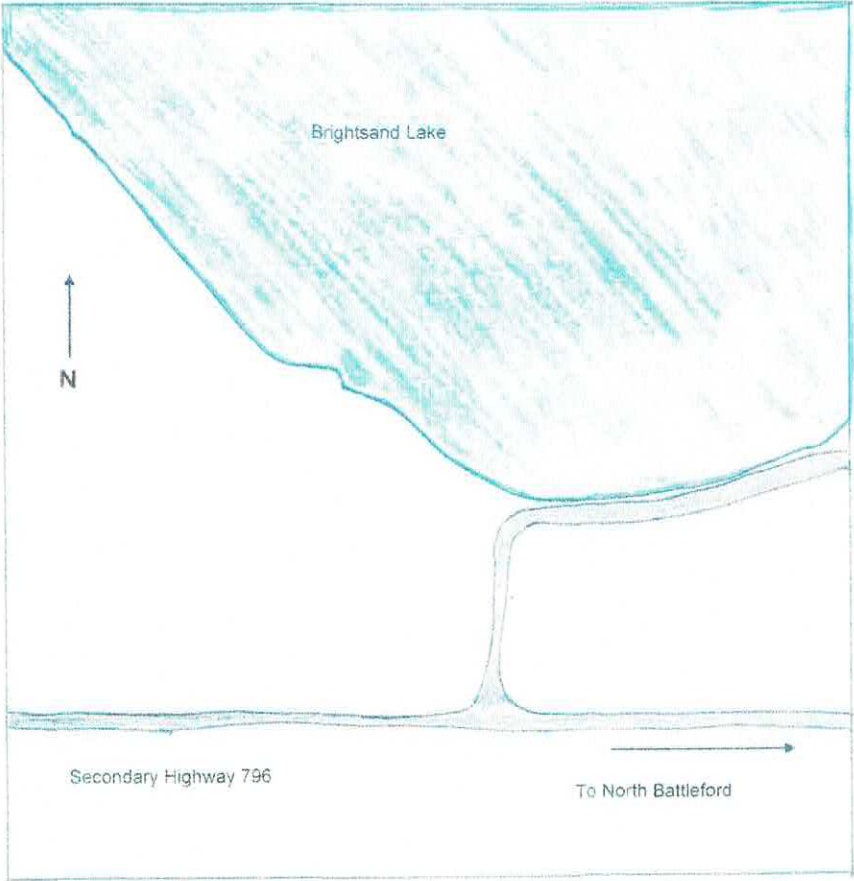
# BRIGHTSAND LAKE ACCESS 1



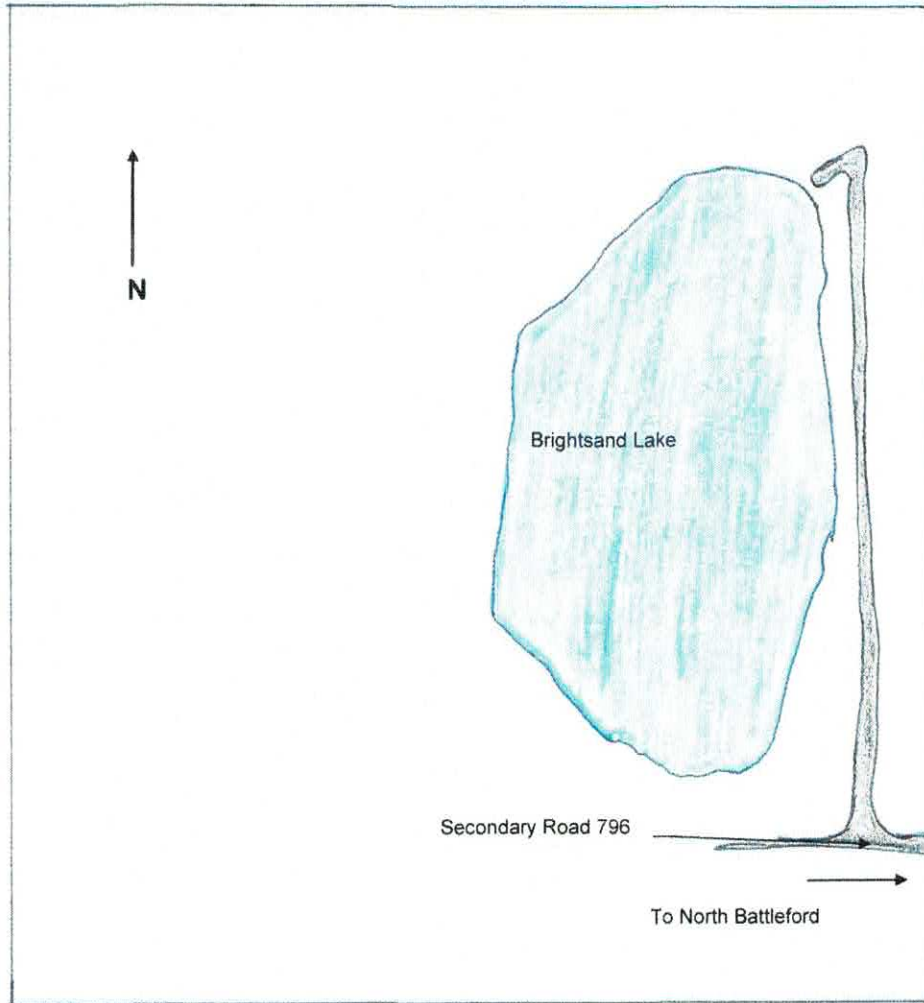
**BRIGHTSAND LAKE ACCESS 2**



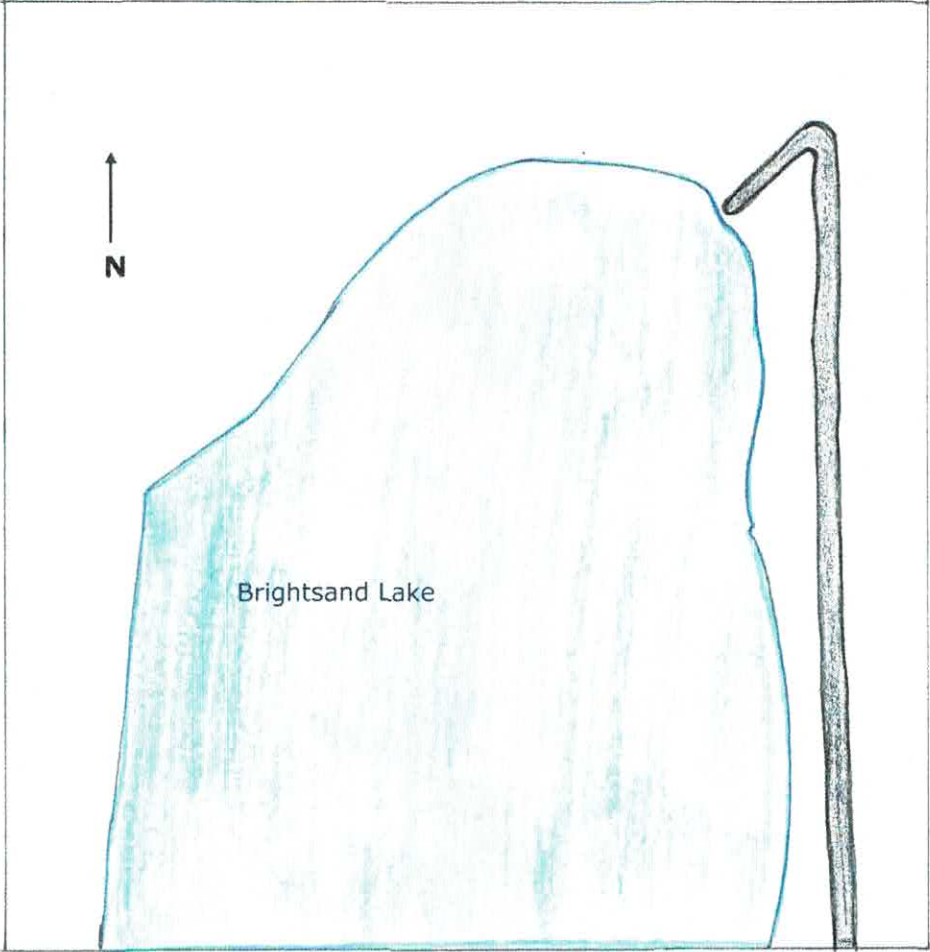
**BRIGHTSAND LAKE ACCESS 3 — CRYSTAL BEACH — SOUTH END**



**BRIGHTSAND LAKE ACCESS 4 — EVERGREEN — NORTH END**

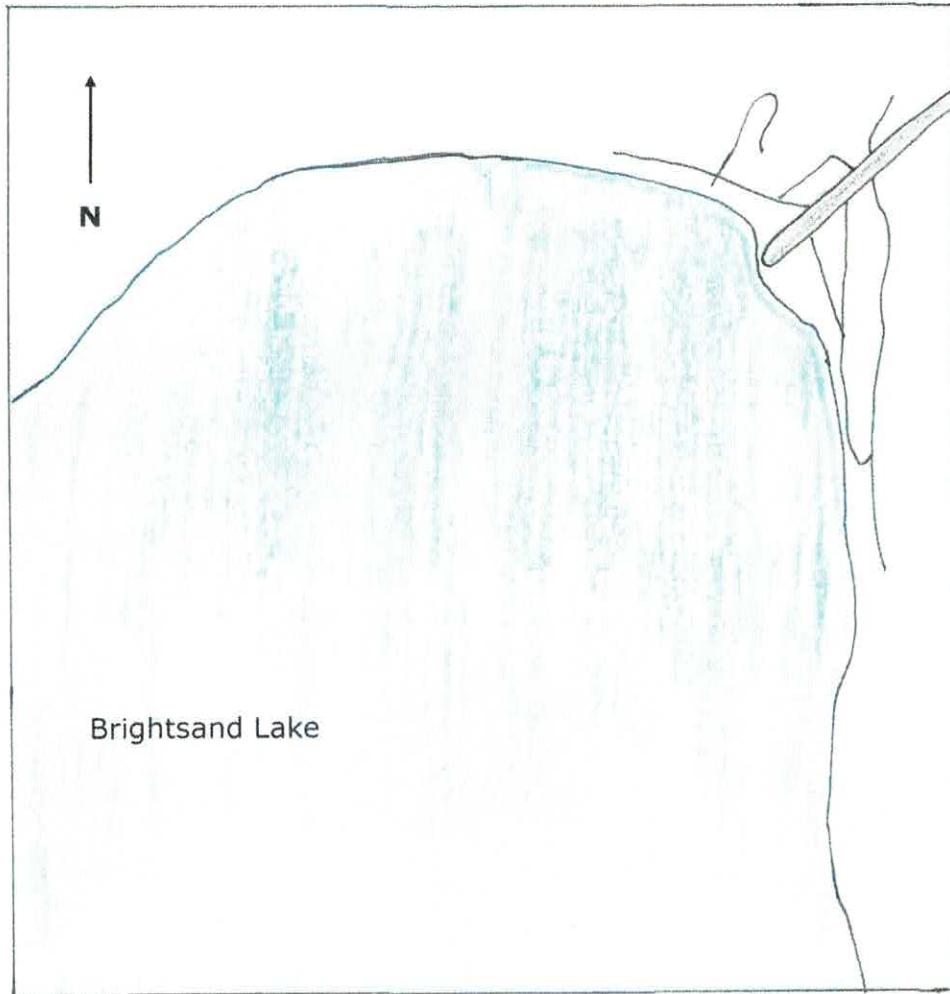



**BRIGHTSAND LAKE ACCESS 5 -- EVERGREEN BEACH -- NORTH  
END**





**BRIGHTSAND LAKE ACCESS 6 — EVERGREEN BEACH — NORTH END**





Brightsand Lake  
73F<sub>10</sub>(53-20-W<sub>3</sub>)

Soundings in feet (hand line)

Taken by Fish Management 21 July 1970

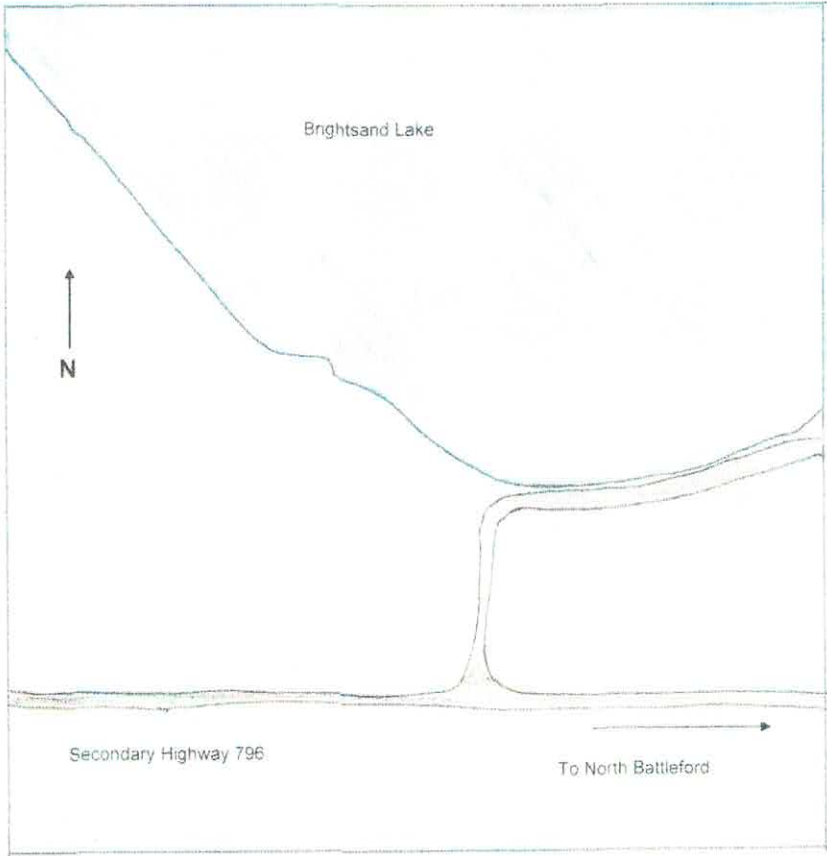
ooo roundstem bulrushes

1 inch = 1 mile

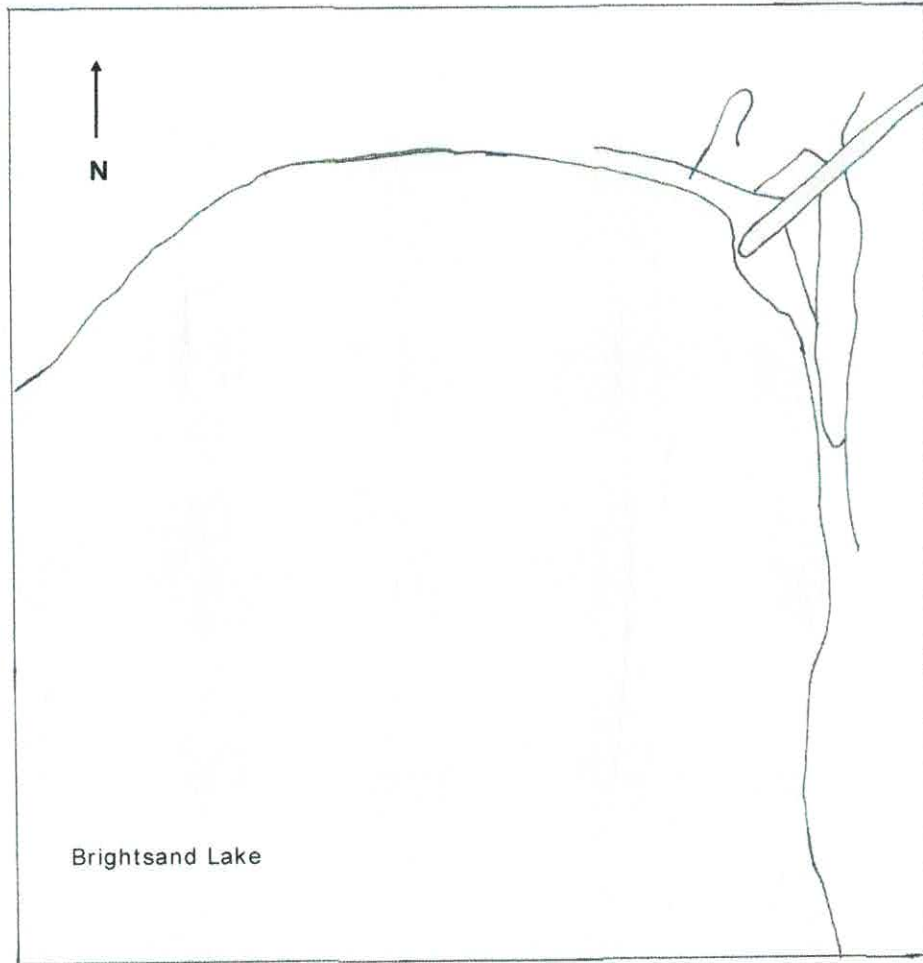




**BRIGHTSAND LAKE DIVE SITES — CRYSTAL BEACH — SOUTH  
END**



BRIGHTSAND LAKE DIVE SITES — EVERGREEN BEACH —  
NORTH END



**BUSHY LAKE**

**BUSHY LAKE:**

**Location:** Approximately 46 km (28.6 miles) west of North Battleford.

**Latitude & Longitude:** Latitude 52°50'26" N      Longitude 108°50'47" W

**Directions:** Bushy Lake lies just to the east of Atton's Lake Regional Park which is located 37.6 km (23.6 miles) west of Battleford on Highway 40 and 8.8 km. (5.5 miles) north on the Atton's Lake Road. Entrance is through the Regional Park.

Rather than turning left to the boat launch and golf course, one proceeds straight ahead to the four way stop where a right turn is made. The road leads to a pasture gate which must be opened and then re-closed. Follow the trail to the lake.

**Admission:** As a regional park, authorities collect a daily admission fee of \$6.00 per vehicle or honour the province-wide Regional Parks Pass (costing \$35).

**Season:** May 15 through September 30 annually

**Facilities:** Camping, picnic area, showers and washrooms, golf course (9 hole), boat launch are at Atton's Lake Regional Park

**Special Notes:**

**Altitude:** 529.44 m. (1737 ft.)

**Access:** Shore diving

**Depth:** Dive depths recorded to 8.2 m. (27 ft.)

**Bottom Conditions:** Thick weeds growing up to 3.4 m. tall (11 ft.).

**Visibility:**

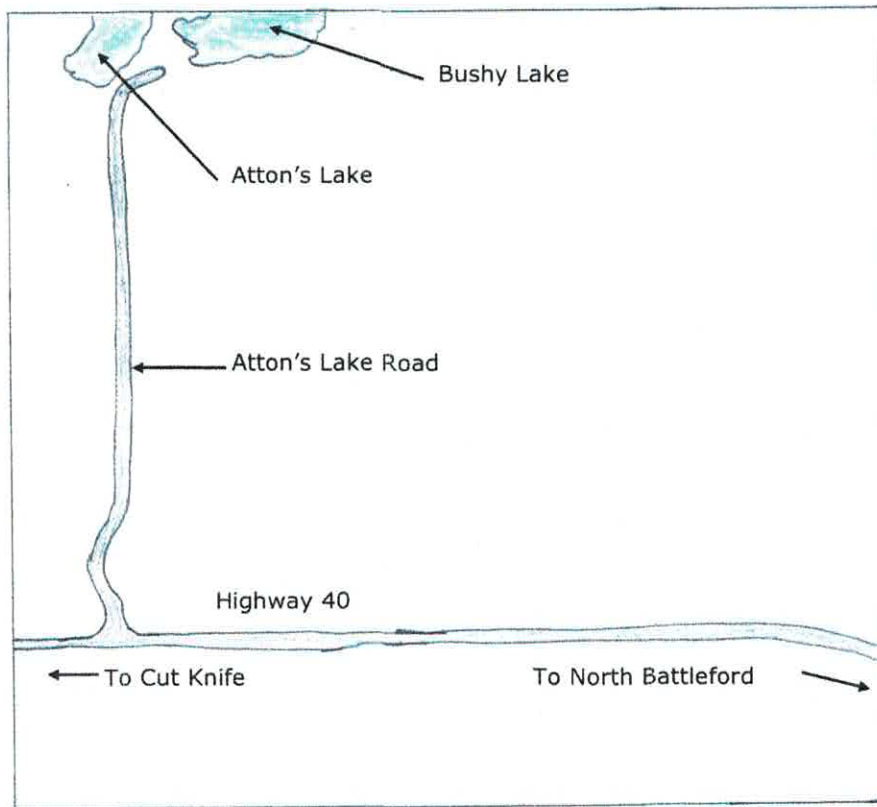
**Water Temperature:**

**Features:** .

**Medical Facilities:** Modern fully equipped hospital in North Battleford. Ambulance services from Cut Knife through 911.

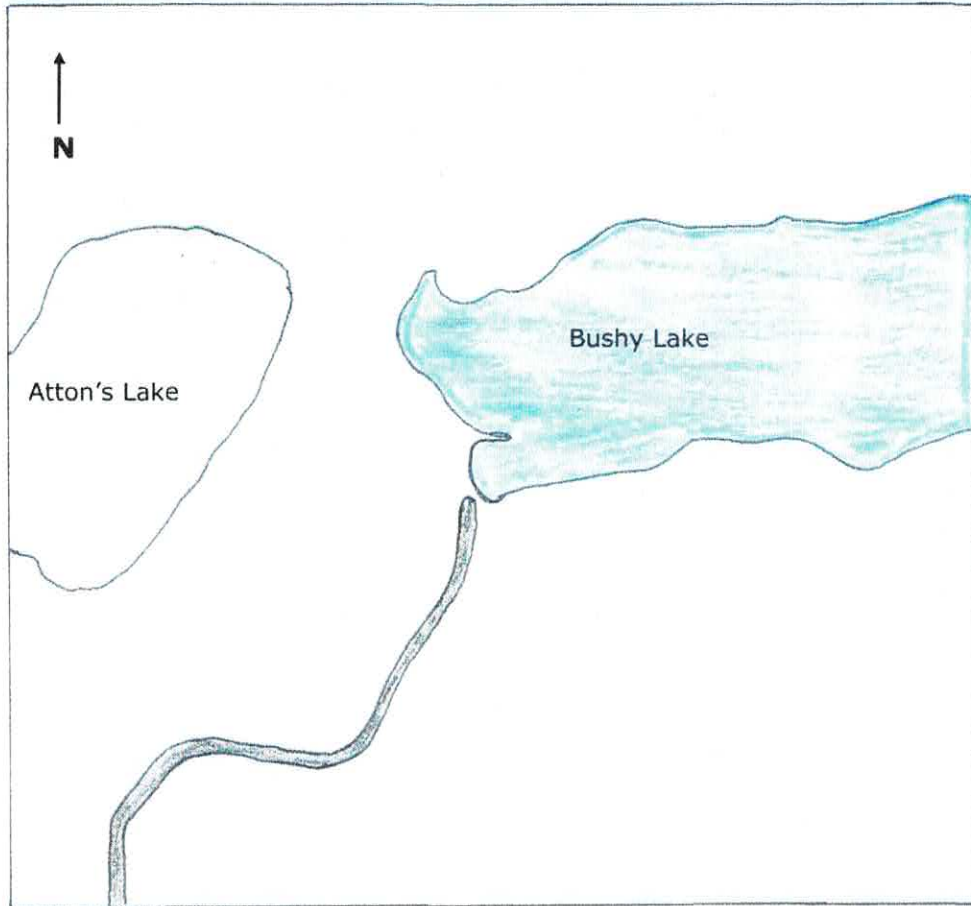
**Maps:**

# BUSHY LAKE ACCESS 1






**BUSHY LAKE ACCESS 2**



## BUSHY LAKE DIVE SITES



**CHITEK LAKE**

## **CHITEK LAKE:**

**Location:** Approximately 150.25 km. (97.05 miles) north and east of North Battleford.

**Latitude & Longitude:** Latitude 53°45'24" W      Longitude: 107°44'34" W

**Directions:** From North Battleford, proceed north on Highway #4 for 66.5 km. (41.32 miles). Turn right onto Highway #3 and continue for 43.1 km. (26.78 miles). Turn left onto Highway #696 and continue for 30.9 km. (19.2 miles). Make a right turn onto Highway #24 and follow this for 15.7 km. (9.75 miles).

**Admission:**

**Season:**

**Facilities:** Chitek Lake has a general store and gas station, and a couple of restaurants. There are cabins for rent and hotels and motels in the town.

**Special Notes:**

**Altitude:** 568.76 m. (1866 ft.)

**Access:**

**Depth:** Sounded to a depth of 23.8 m. (78 ft.)

**Bottom Conditions:**

**Visibility:**

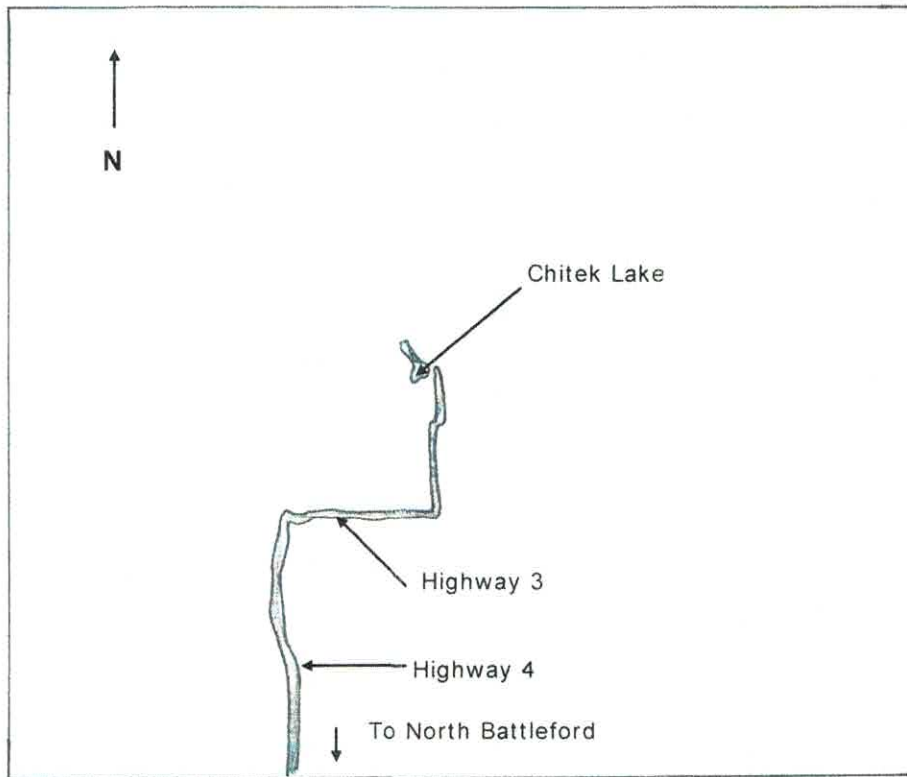
**Water Temperature:**

**Features:**

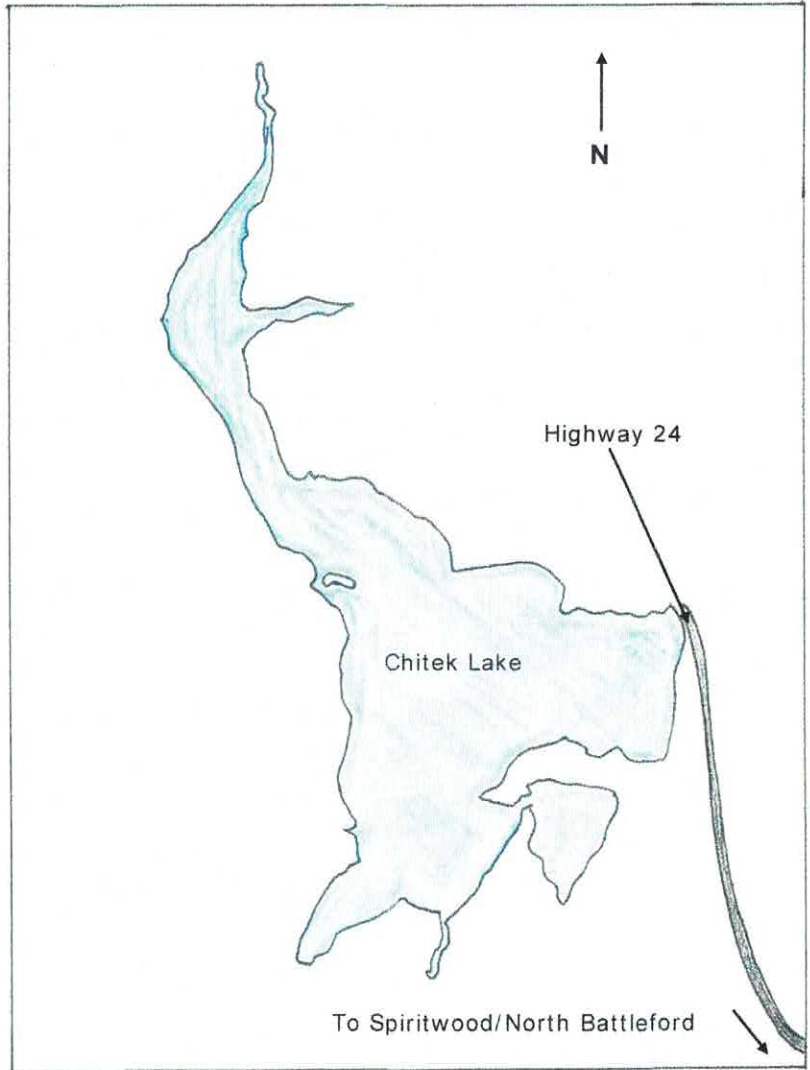
**Medical Facilities:** The closest care centre is at Leoville and the closest hospitals and ambulance services are at Shellbrook or North Battleford.

**Maps:**

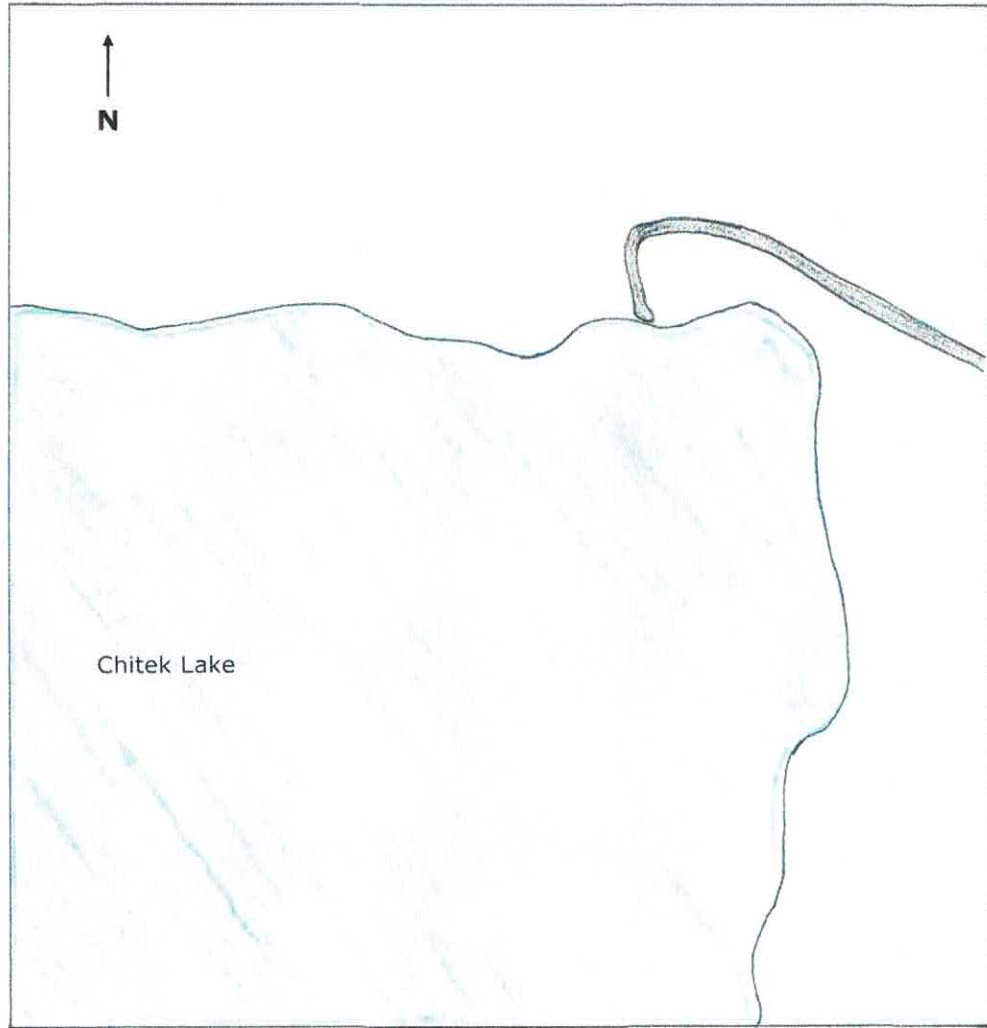
# CHITEK LAKE ACCESS 1

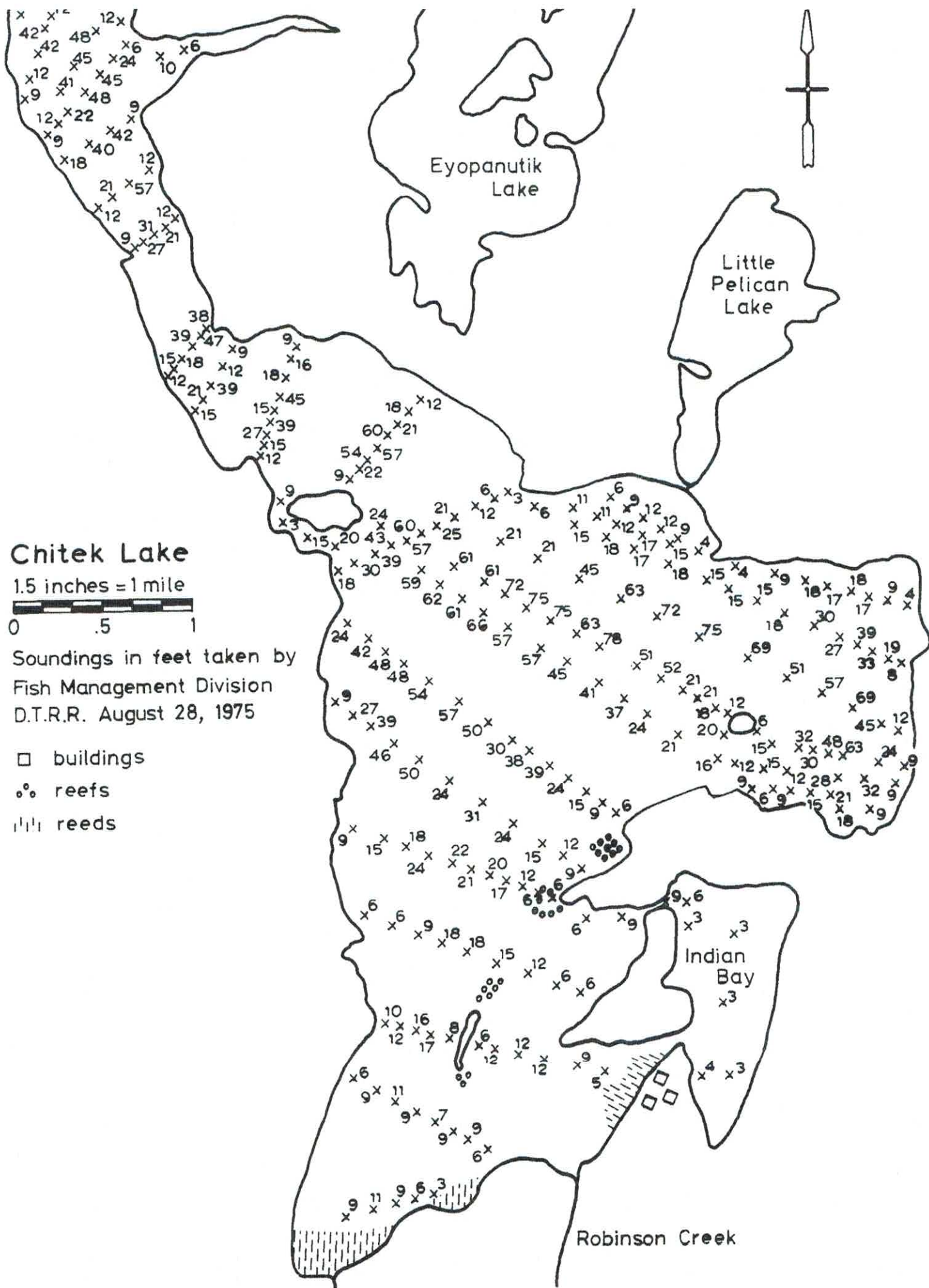


**CHITEK LAKE ACCESS 2**



**CHITEK LAKE ACCESS 3**





**Chitek Lake**

1.5 inches = 1 mile

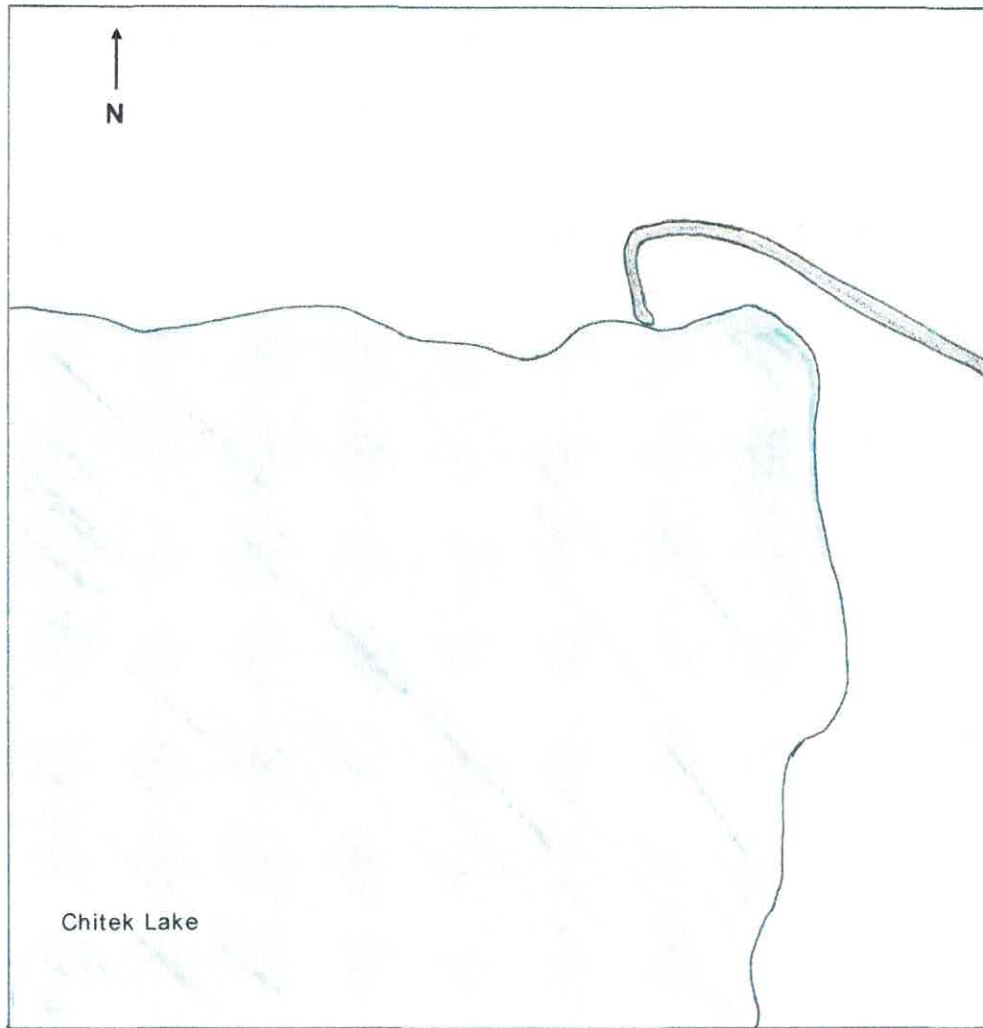


Soundings in feet taken by  
Fish Management Division  
D.T.R.R. August 28, 1975

- buildings
- reefs
- |||| reeds



**CHITEK LAKE DIVE SITES**



**COLD LAKE**

## **COLD LAKE:**

**Location:** Approximately 287 km (28.6 miles) north and west of North Battleford.

**Latitude & Longitude:** Latitude 54°27'59.04" N Longitude 110°10'22.34" W

**Directions:** From North Battleford proceed north on SK Highway #4 for 20.3 km. (12.6 miles) before turning left onto SK Highway #26 for 102.7 km. (63.8 miles) to Loon Lake where you make a right turn to stay on SK Highway #26 for another 47.7 km (29.6 miles) watching for signs for Goodsoil. Turn left onto SK Highway #55 (which becomes AB Highway #55 for 61.1 km. (38 miles). A right turn onto Range Rd. #15A for approximately 150 m. (0.1 miles) before making a slight right turn puts you onto Township Rd. 623 which you follow for approximately 300 m. (0.19 miles). Turn left onto Range Rd. for 4.9 km. (3.0 miles) then turn left onto Township Rd. 630 for 1.7 km. (1.1 miles) before turning onto Range Rd. 20 for approximately 1.2 km. (0.75 miles). Continue onto Range Rd. 15A and then turn left onto Township Rd. 623A for 800 m. (0.5 miles), continuing onto 16 Avenue for 1 km. (0.6 miles). Turn right onto 10 Street for 800 m. (0.6 miles).

**Admission: Season:**

**Facilities:**

**Special Notes:**

**Altitude:** 539 m. (1768 ft.)

**Access:** Shore diving

**Depth:** Wide shelf along much of the shoreline averages about 16 m. (50 ft.) but drops off quickly to 33 m. (100 ft.) There is a hole toward the centre that drops to 100 m. (300 ft.)

**Bottom Conditions:**

**Visibility:**

**Water Temperature:**

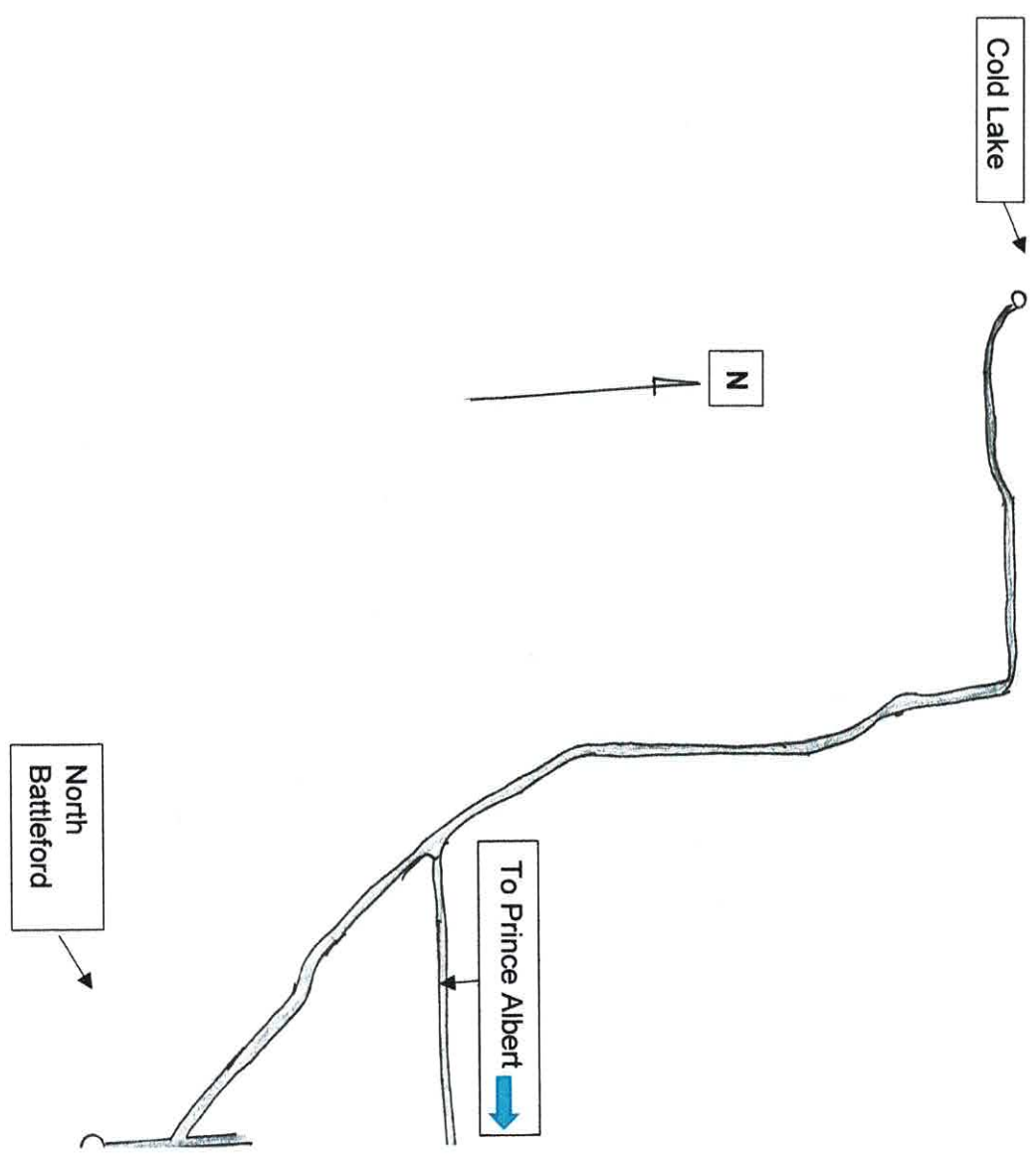
**Features:** .

**Air Fill Availability:**

**Medical Facilities:** Ambulance services originate in Cold Lake and there is a hospital in Cold Lake

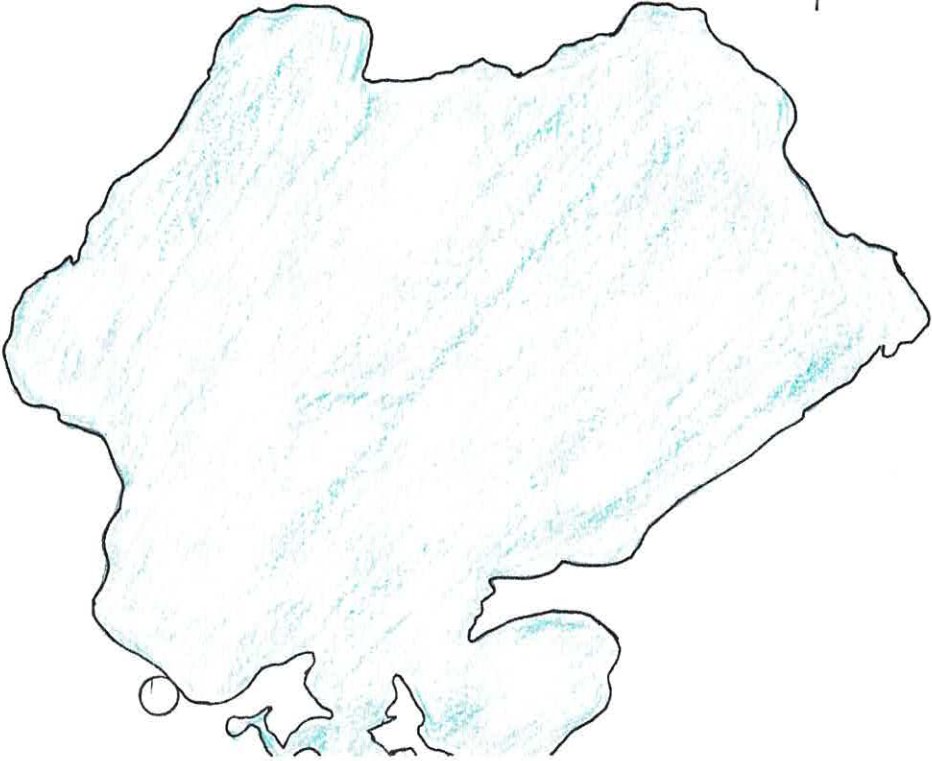
**Maps:**

**COLD LAKE ACCESS from NORTH BATTLEFORD & PRINCE ALBERT**



**COLD LAKE**

N



**DORE LAKE**

**DORE LAKE:**

**Location:** Approximately 352 km. ( miles north east of North Battleford and 244 km. ( miles) north west of Prince Albert

**Latitude & Longitude:** 54°37'41.61" N 107°23'34.13"N

**Directions:** From **Prince Albert**, proceed west on SK Highway #3 for 44.5 km. (27.6 miles) before turning right onto SK Highway #55 for 136 km. (84.5 miles). Then turn right onto SK Secondary #924, following that road for 63.3 km. (39.3 miles) to Dock Boulevard in Dore Lake.

From **North Battleford**, proceed north on SK Highway #4 for 156 km. (96.8 miles). Then turn right onto SK Highway #55 and follow that road for 77.3 km. (48 miles). Turn left on SK Secondary #924 and follow that road for 63.3 km. (39.3 miles) before turning onto Dock Boulevard.

From **Saskatoon**, proceed north on SK Highway #12 for 74.6 km. (46.3 miles) before turning right onto SK Highway #40 and follow that road for approximately 55.8 km. (34.6 miles) to the intersection with SK Highway #3. Turn right onto SK Highway #3 for 3.8 km. (2.3 miles). In Shellbrook turn left onto SK Highway #55 and proceed for 136 km. (84.5 miles) before turning right on SK Secondary #924. Follow SK Secondary #924 for 63.6 km. (39.3 miles) and then turn onto Dock Boulevard.

**Admission:**

**Season:**

**Facilities:**

**Special Notes:** .

**Altitude:** 460 m. (1509 ft.)

**Access:**

**Depth:** Maximum depth sounded at 16 m. (53 ft.)

**Bottom Conditions:**

**Visibility:**

**Water Temperature:** .

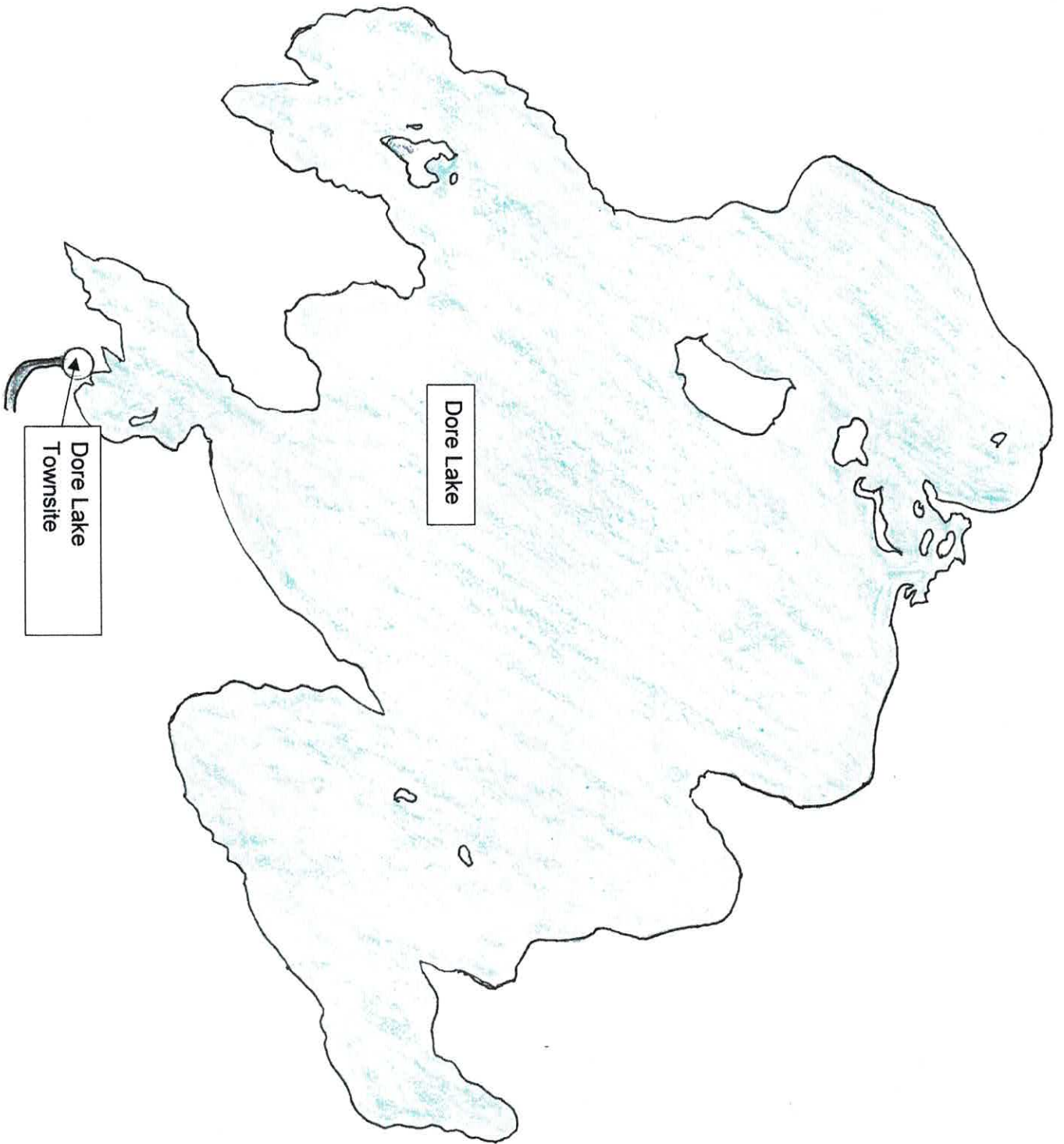
**Features:**

**Air Fill Availability:** The Diving Center in Saskatoon, Sk., Ed's Scuba in Prince Albert, Sk. or McCullough Diving Services in Battleford, Sk.

**Medical Facilities:**

**Maps:**

DORE LAKE



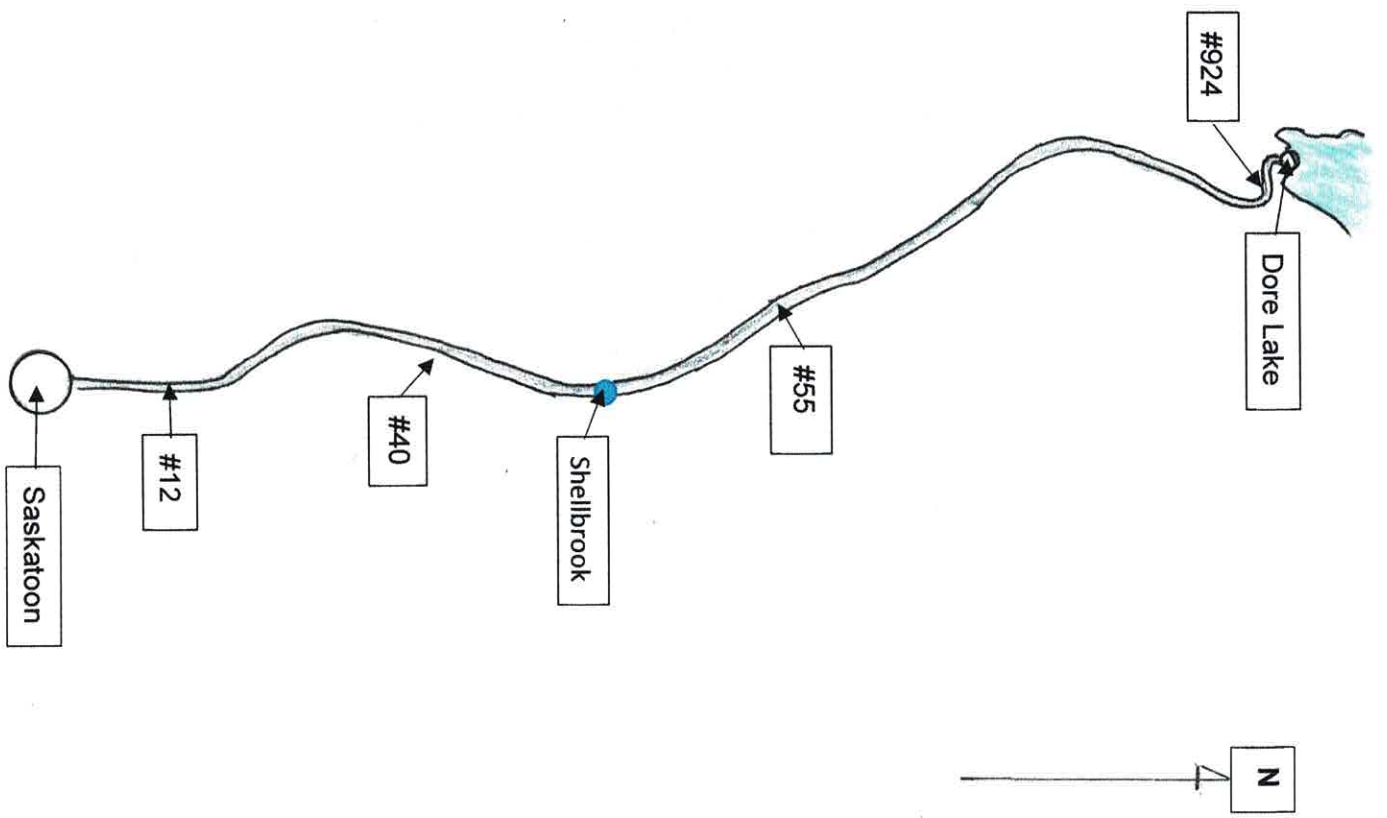
Dore Lake  
Townsite

Dore Lake

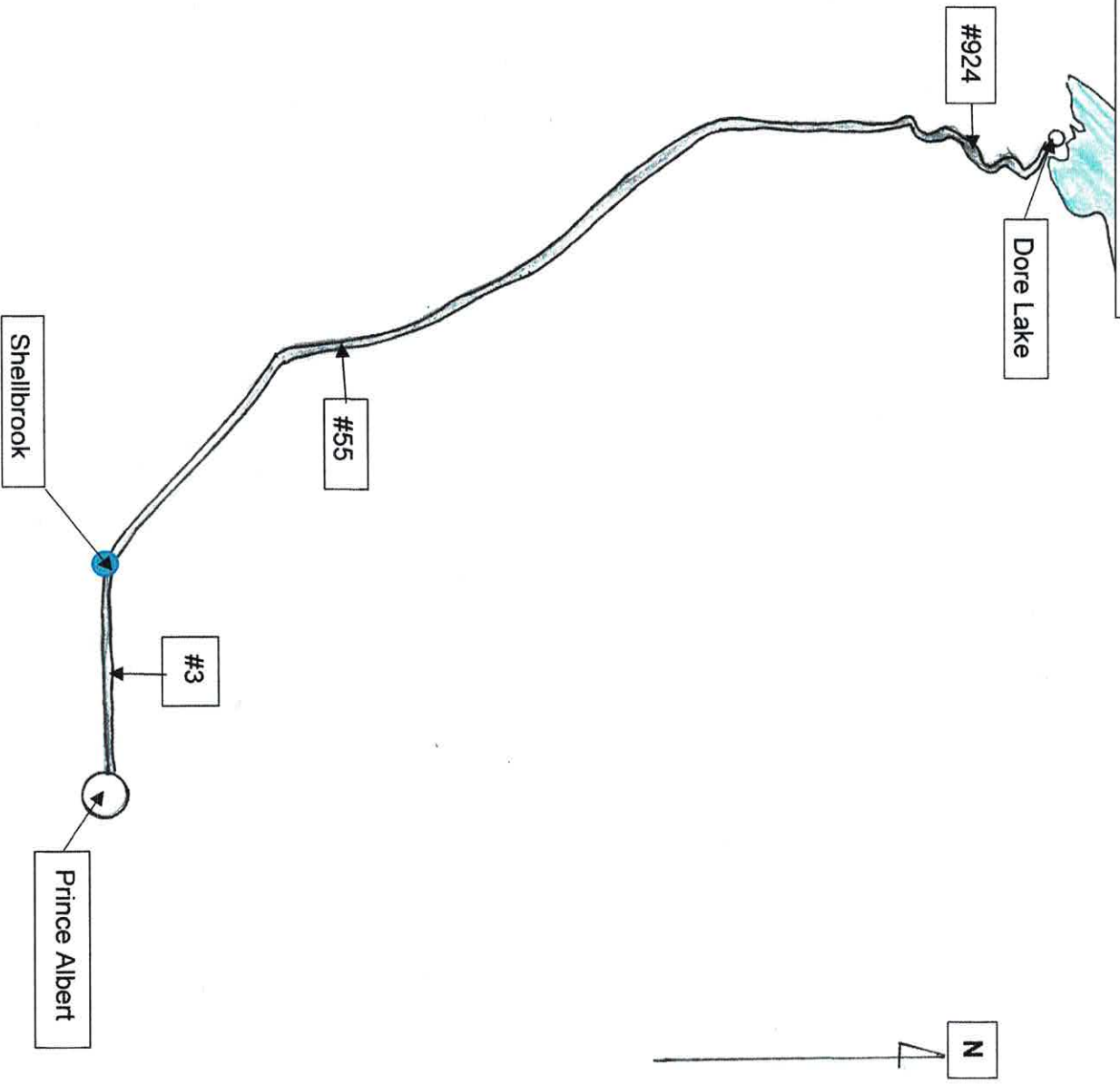




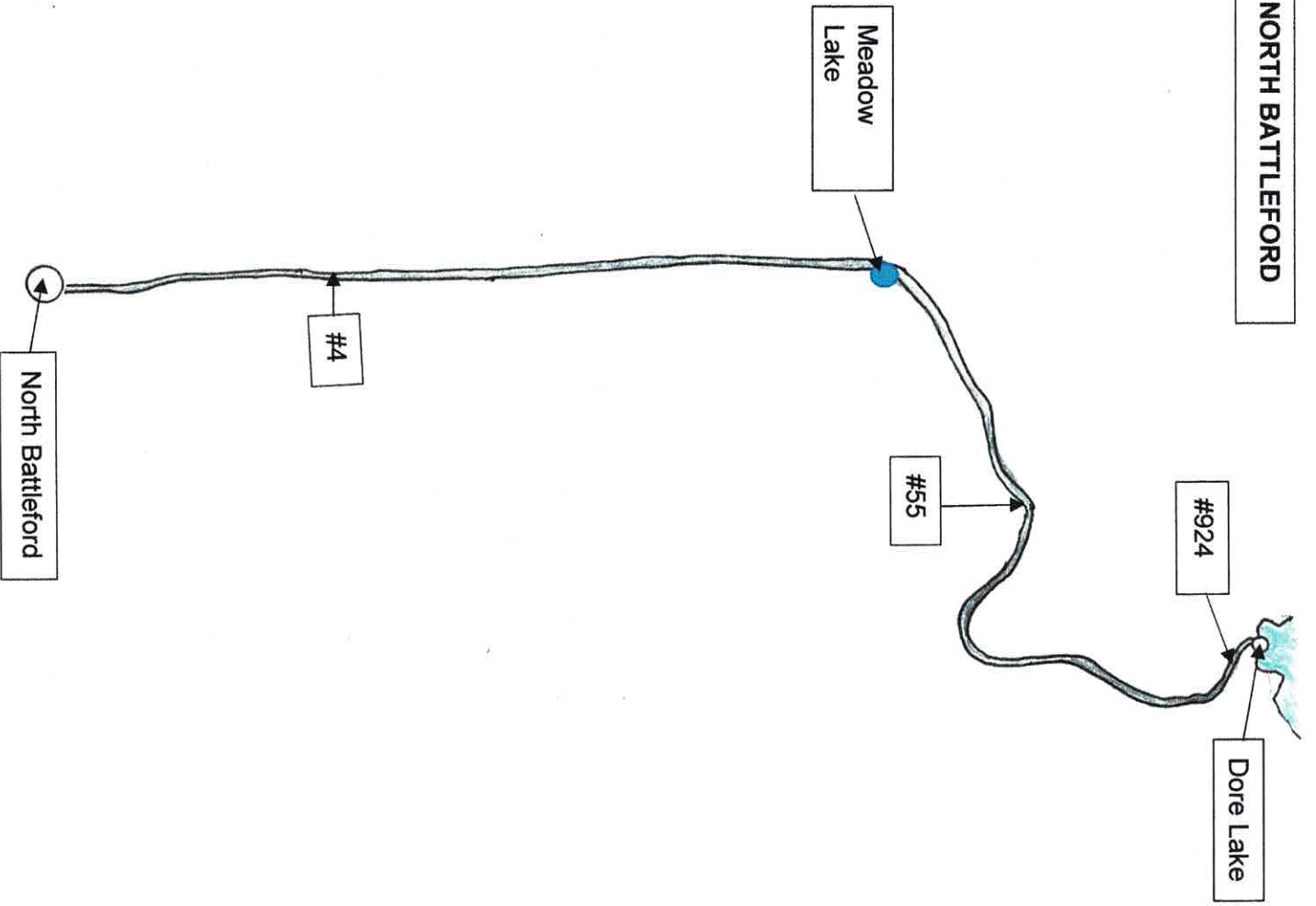
DORE LAKE ACCESS from SASKATOON

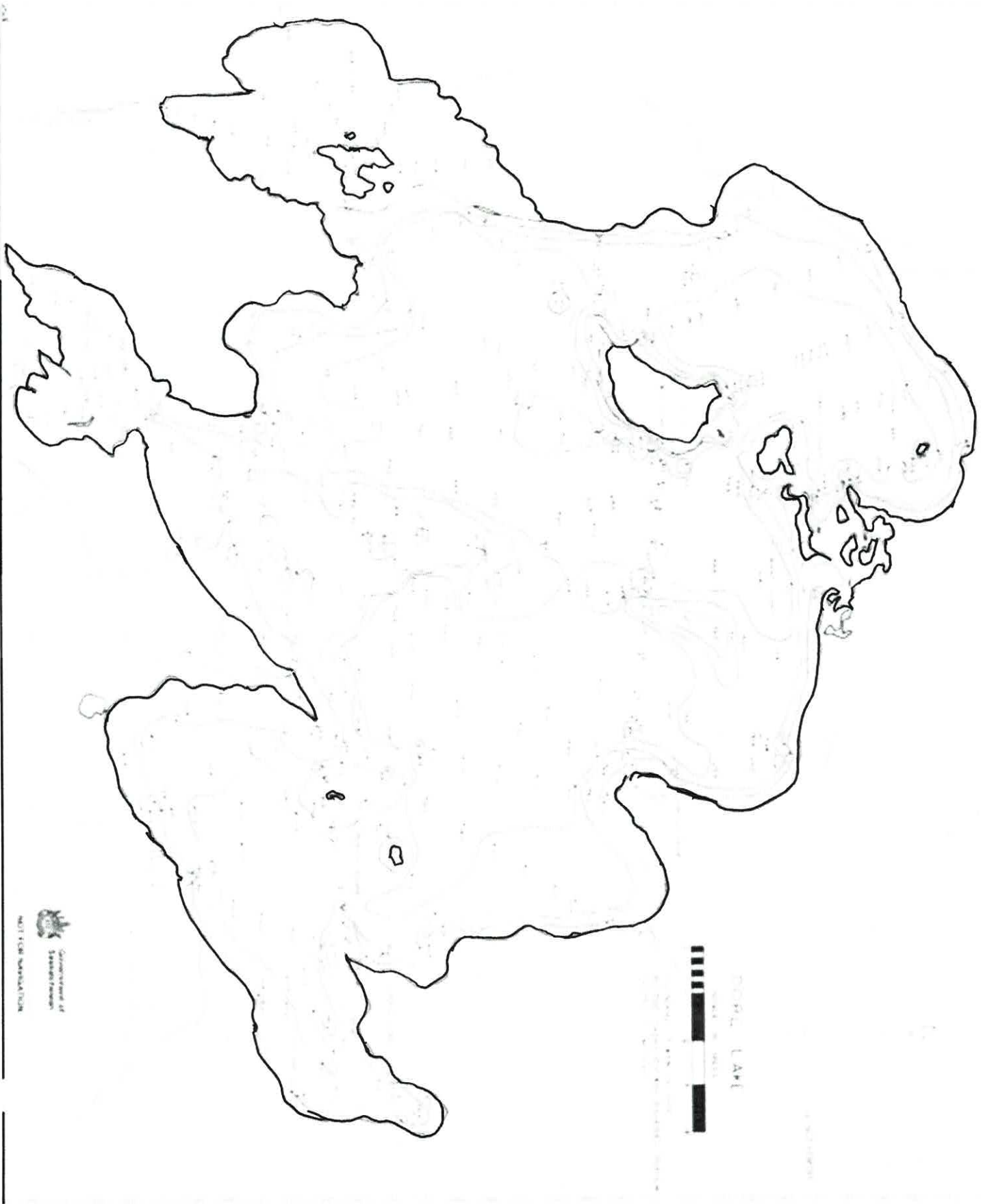


DORE LAKE ACCESS from PRINCE ALBERT



DORE LAKE ACCESS from NORTH BATTLEFORD





DEPARTMENT OF  
NATURAL RESOURCES  
HAWAIIAN ISLANDS

Scale 1:100,000  
1 inch = 2.5 miles

**EMERALD LAKE**

**EMERALD LAKE:**

**Location:** Approximately 99.4 km. (61.76 miles) north and east of North Battleford

**Latitude & Longitude:** Latitude 53°10'47" N      Longitude 108°57'02" W

**Directions:** From North Battleford, follow Highway 16 east for 3.6 km.(2.024 miles) and turn left onto Highway #40 and follow for 99.7 km. (61.95 miles). At Blaine Lake make a left turn onto Highway #12 and follow it for 39.1 km. (24.29 miles). Make a right turn onto Secondary 792 and proceed for 6.5 km. (4.04 miles). Turn left and proceed 3.3 km. (2.05 miles) before making another left turn and following that road 1.6 km. (0.99 miles). Turn right and proceed 1.6 km. (0.99 miles) before turning left for 3.4 km. (2.11 miles). Turn left and proceed 400 m. (437.45 yards) then take the first turn right for 650 m. (710.85 yards)

**Admission:** \$8.40 per day or the province-wide provincial Regional Park pass (\$35.00)

**Season:** May long weekend to September long weekend

**Facilities:** Boat launch, camping, camp kitchen, nature trails, concession, showers, modern washrooms, canoe/kayak rentals and golf

**Special Notes:**

**Altitude:** 555.96 m. (1824 ft.)

**Access:**

**Depth:** At least 10.4 m. (34 ft.)

**Bottom Conditions:** Sandy bottom with some weed growth. Reeds in various places along the shore line.

**Visibility:**

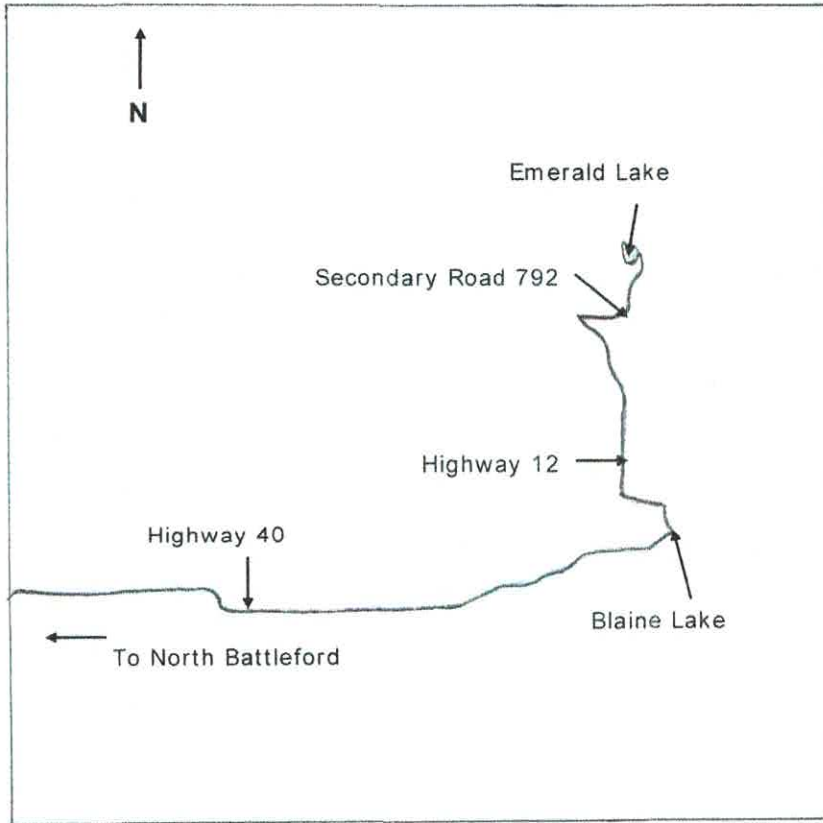
**Water Temperature:**

**Features:**

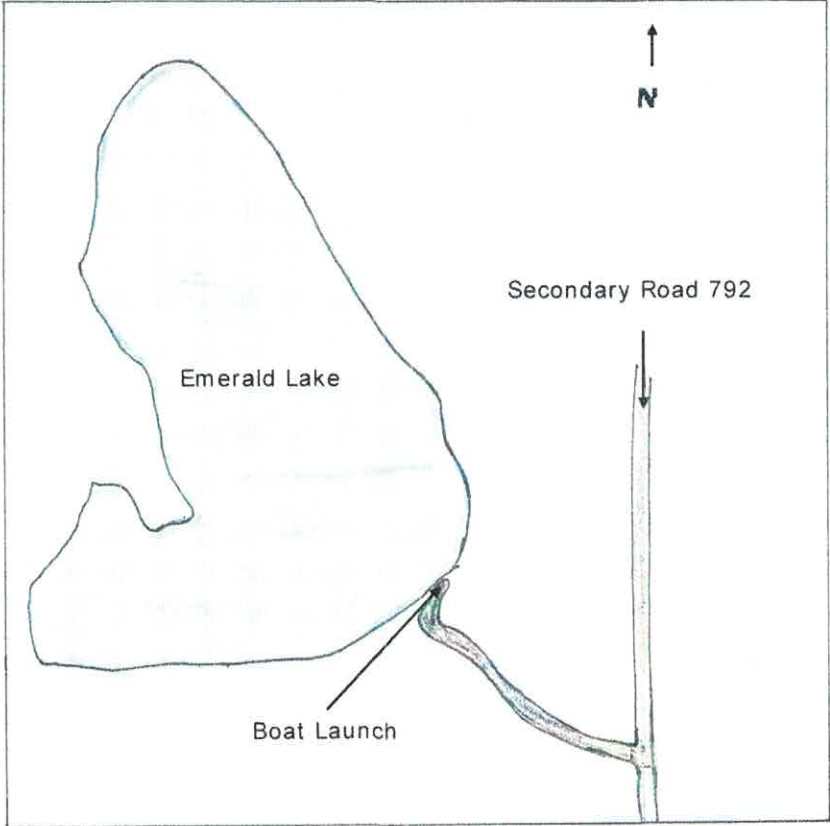
**Medical Facilities:**

**Maps:**

# EMERALD LAKE ACCESS 1

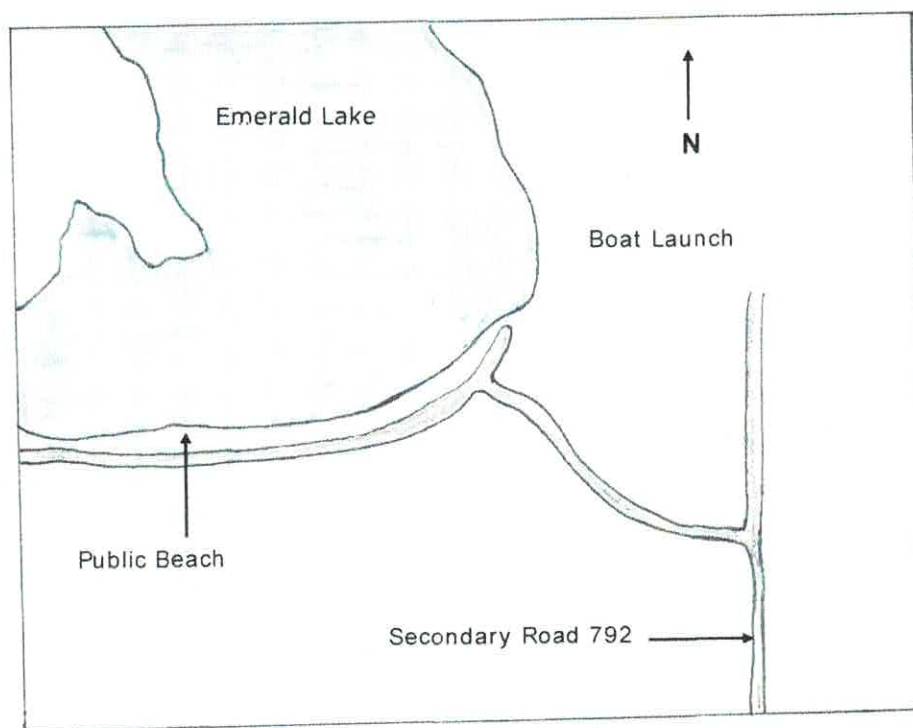


**EMERALD LAKE ACCESS 2**

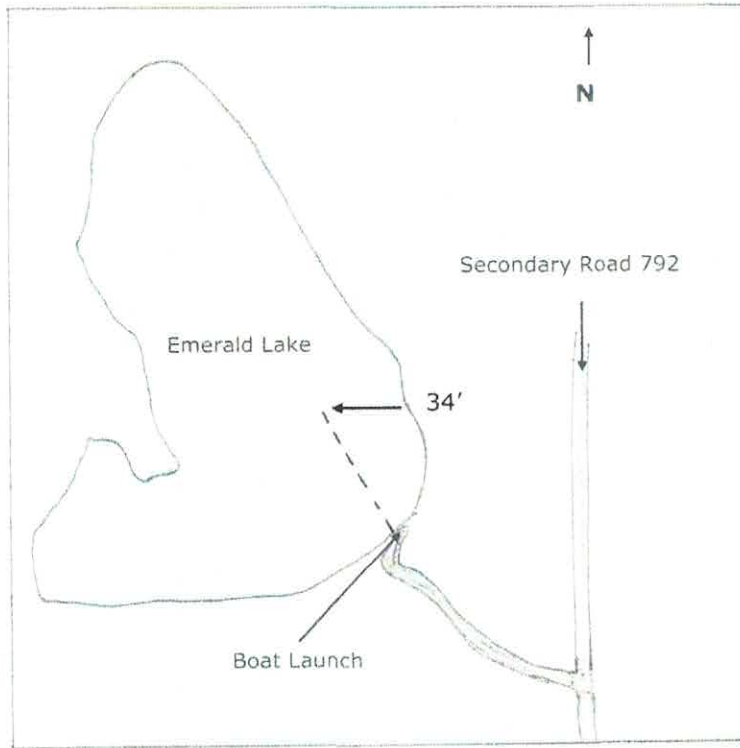




### EMERALD LAKE ACCESS 3



# EMERALD LAKE DIVING SITES



**GREIG LAKE**

**GREIG LAKE:**

**Location:** Approximately 205 km. (127.38 miles) north and west of North Battleford, or 49.9 km (31.01 miles) north and west of Meadow Lake.

**Latitude & Longitude:** Latitude 54°26'07" N      Longitude 108°42'29" W

**Directions:** From North Battleford take Highway 4 north to Meadow Lake. From Meadow Lake take Highway #55 north and west for 1.5 km.(0.93 miles) before turning right onto Highway #4/55 (Dorintosh/Pierceland signs) and proceed 9.8 km. (6.09 miles) Turn right onto Highway #4 and proceed 30.5 km. (18.95 miles) Turn left on Highway #224 and follow it for 4.9 km. (3.04 miles) before turning right for 180 m.(196.9 yards) before making another right turn. Continue towards Greig Lake for 1.8 km. (1.12 miles). Turn left for 150 m. (164.04 yards) and then left again for 180 m. (196.9 yards). Turn left one last time for 130 m. (142.17 yards).

**Admission:**

**Season:**

**Facilities:**

**Special Notes:**

**Altitude:** 477.1 m. (1565 ft.)

**Access:**

**Depth:** 27 m. (88 ft.)

**Bottom Conditions:**

**Visibility:**

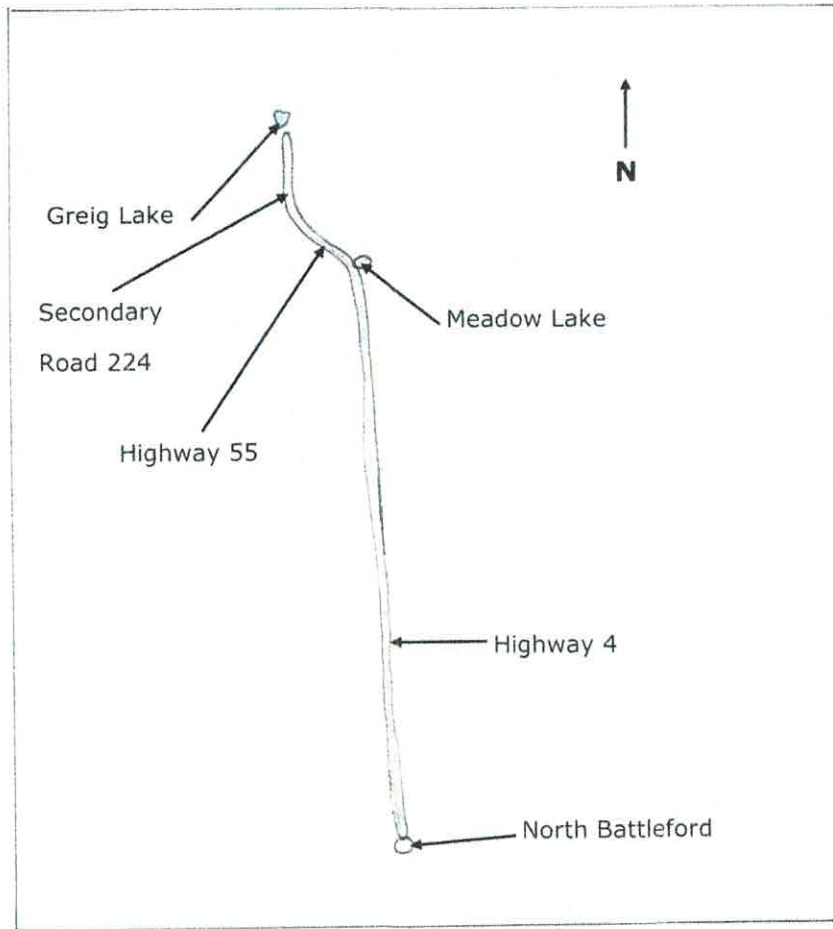
**Water Temperature:**

**Features:**

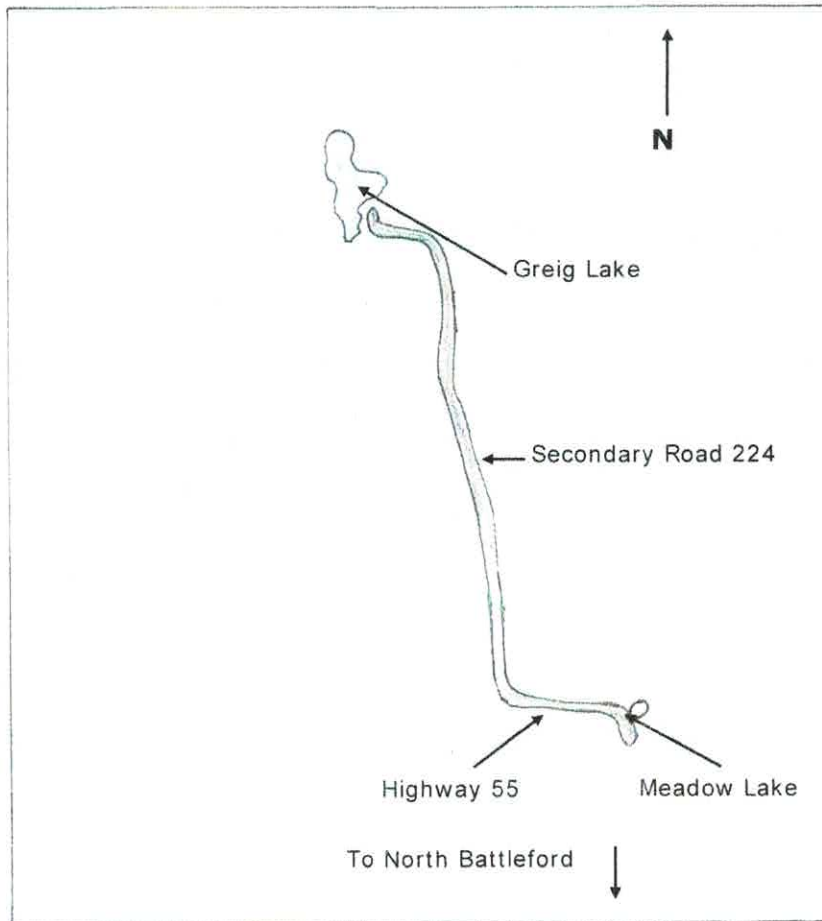
**Medical Facilities:** The nearest care centre is in Goodsoil and the nearest Hospital and ambulance service is in Meadow Lake.

**Maps:**

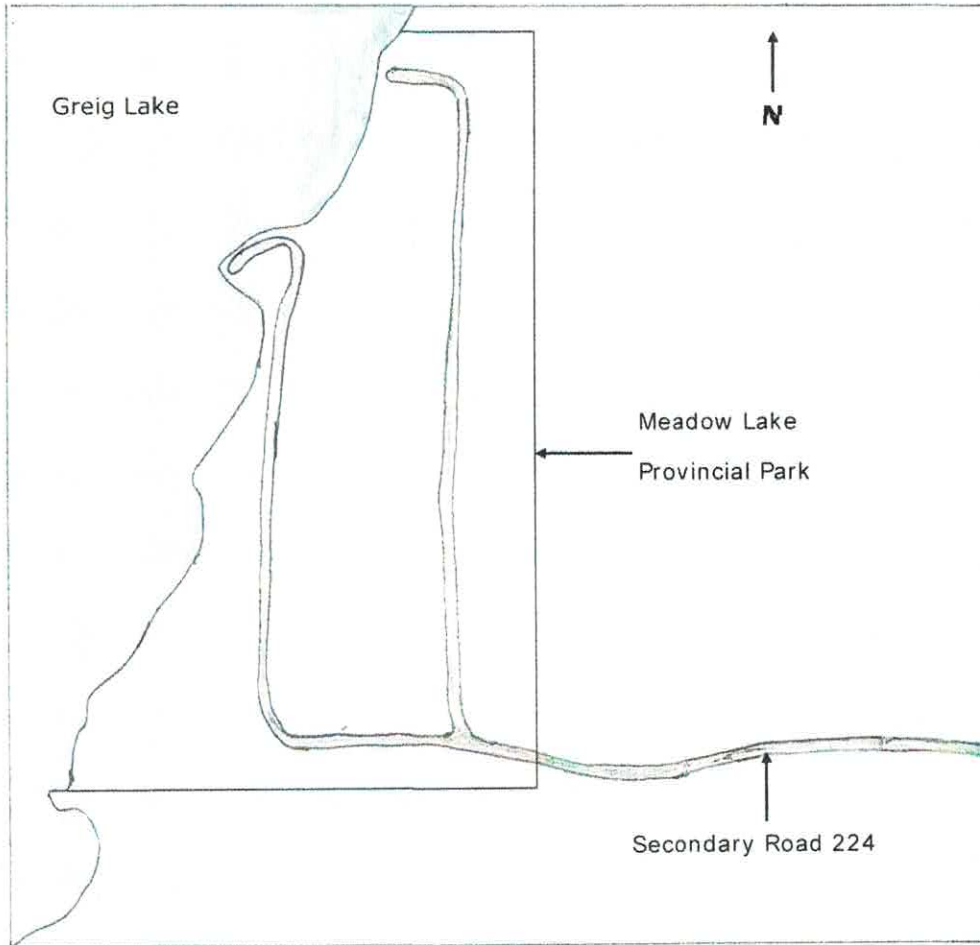
# GREIG LAKE ACCESS 1



## GREIG LAKE ACCESS 2



### GREIG LAKE ACCESS 3



# GREIG LAKE

SCALE IN MILES



DEPTHS IN METRES TAKEN 19 MAY, 1966

BY SASKATCHEWAN FISHERIES BRANCH.

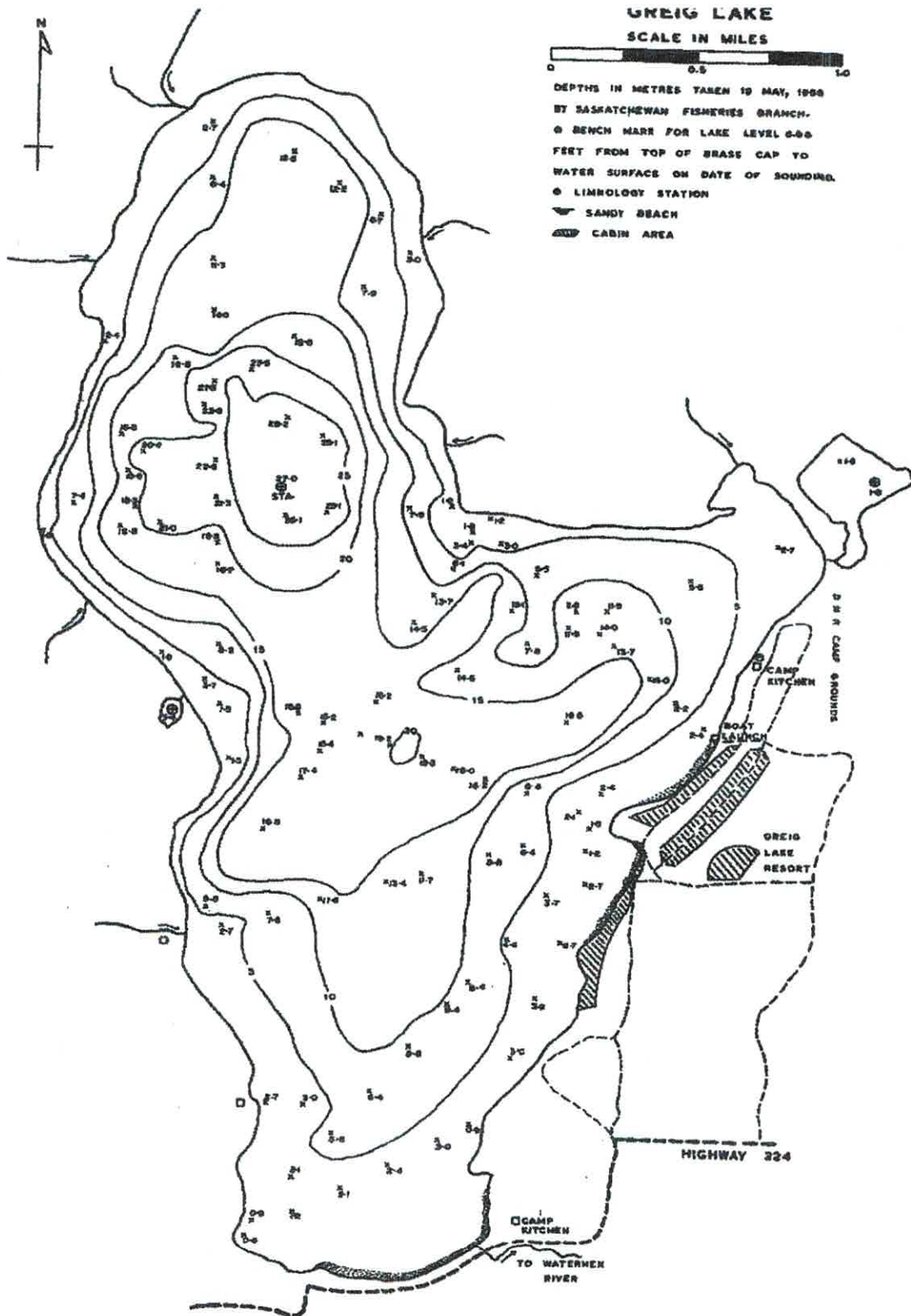
⊙ BENCH MARK FOR LAKE LEVEL 6-66

FEET FROM TOP OF BRASS CAP TO WATER SURFACE ON DATE OF SOUNDING.

⊙ LIMNOLOGY STATION

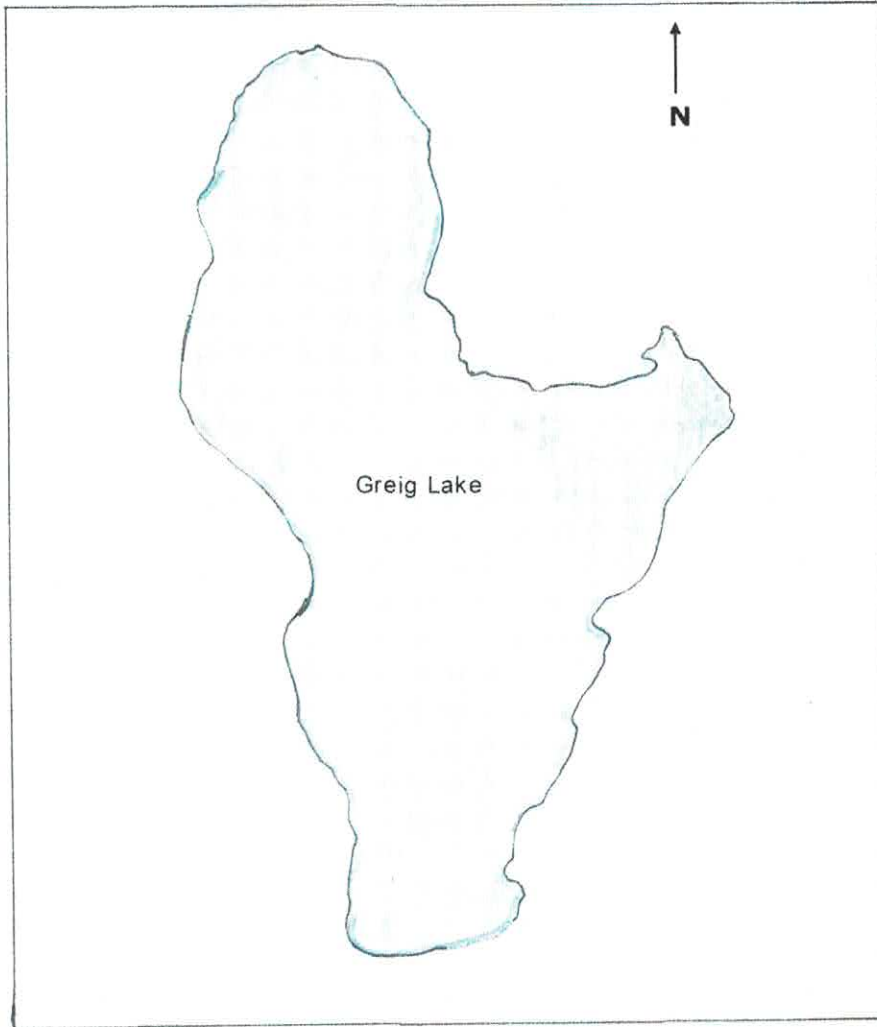
▤ SANDY BEACH

▨ CABIN AREA





# GREIG LAKE DIVE SITES



**LAC EAUCLAIRE**

**LAC EAUCLAIRE:**

**Location:** Approximately 71.7 km. (44.55 miles) north of Spiritwood, or 193.7 km. (120.36 miles) north and east of North Battleford.

**Latitude & Longitude:** Latitude 55°51'66" N      Longitude 107°40'07" W

**Directions:** From Spiritwood proceed north on Highway #24 for 32.2 km. (20.01 miles) before turning left on the highway for 7.9 km. (4.91 miles). The highway will curve slightly right for 400 m. (437.45 yards) before continuing north for 12.0 km. (7.46 miles). Turn right onto Secondary Road #945 for 19.6 km. (12.18 miles).

The left turn into the north end of the lake is poorly marked with a purple rag on a post. The track runs through the forest for 200 m. (218.72 yards) to the water. This is Aboriginal land and camping is not allowed for non-native people.

The main entrance is marked. Turn left and proceed 1.4 km.(0.87 miles) to the campground and boat launch.

**Admission:**

**Season:**

**Facilities:** Boat launch, beach and playground, camping and camp kitchens.

**Special Notes:**

**Altitude:** 573.33 m. (1881 ft.)

**Access:** Boat launch or easy beach access.

**Depth:** Sounded to 37.3 m. (123 ft.)

**Bottom Conditions:** Sandy with a layer of silt in deeper water. The silt stirs easily and settles moderately slowly.

**Visibility:** 4.6 to 7.6 m. (15 to 25 ft.)

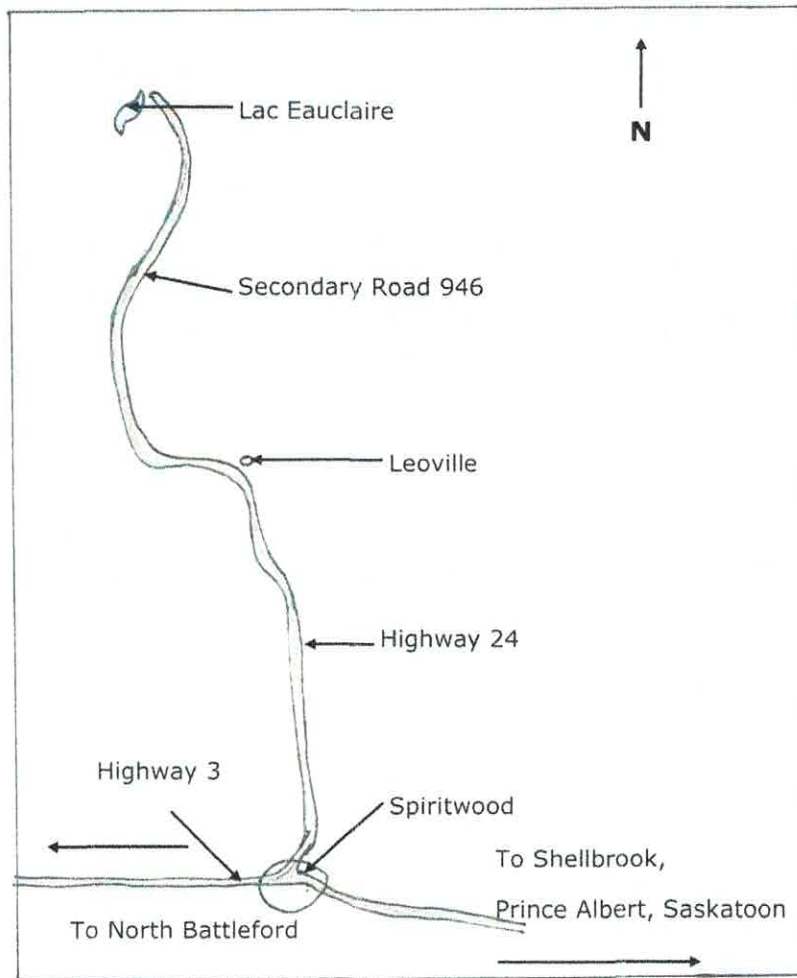
**Water Temperature:**

**Features:**

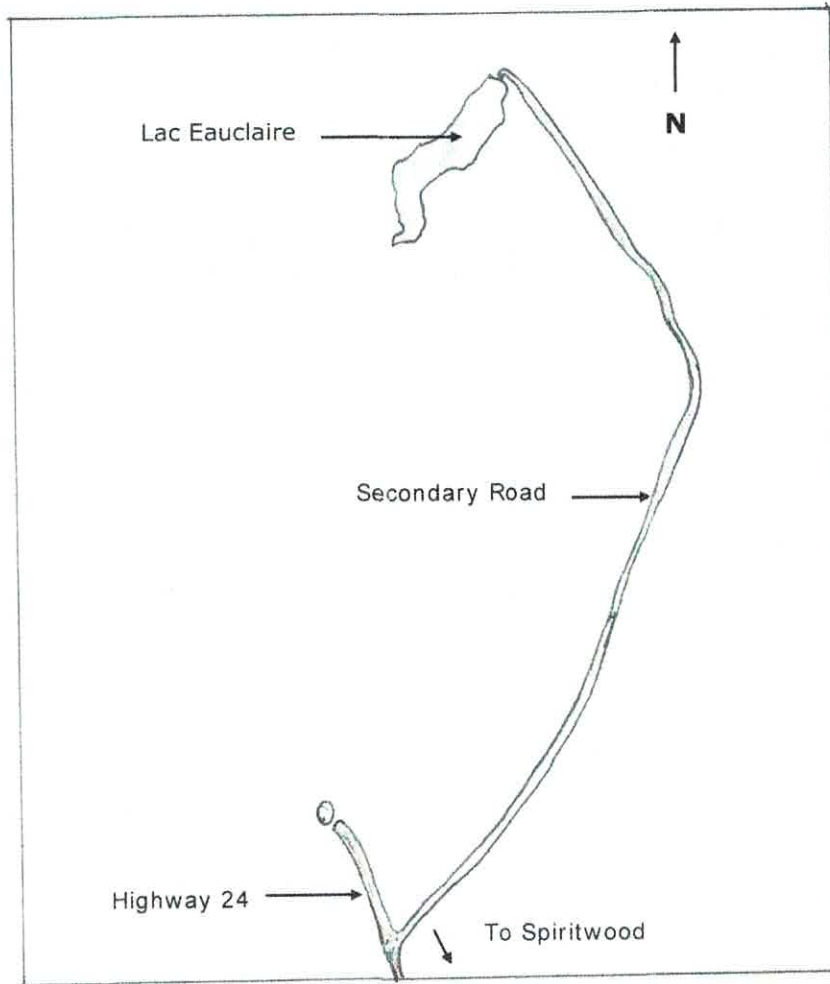
**Medical Facilities:** The closest care center is at Leoville and the closest hospital and ambulance service is at Spiritwood.

**Maps:**

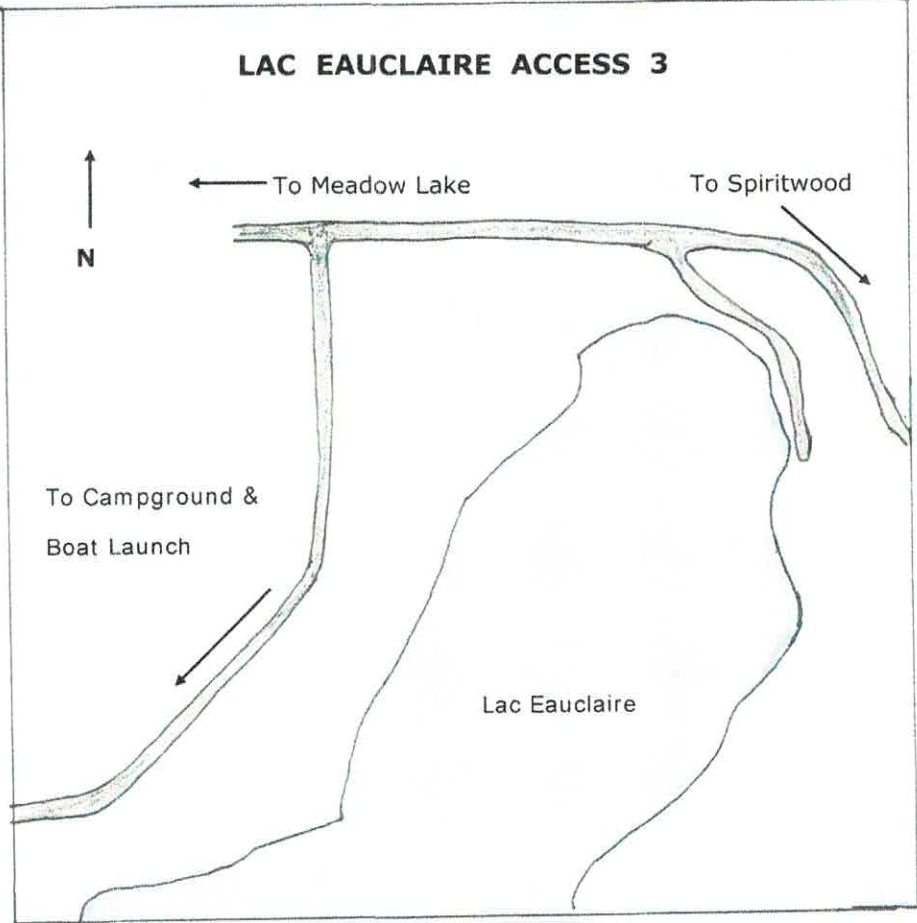
# LAC EAUCLAIRE ACCESS 1



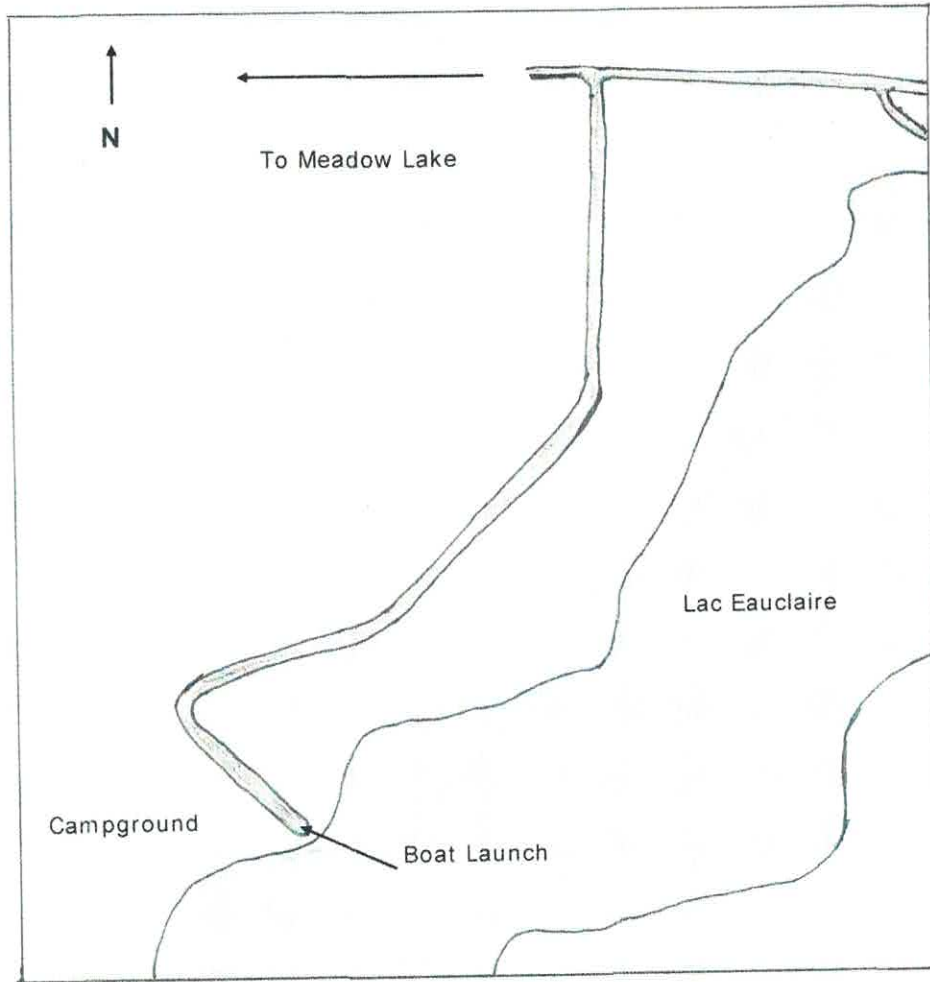
# LAC EAUCLAIRE ACCESS 2

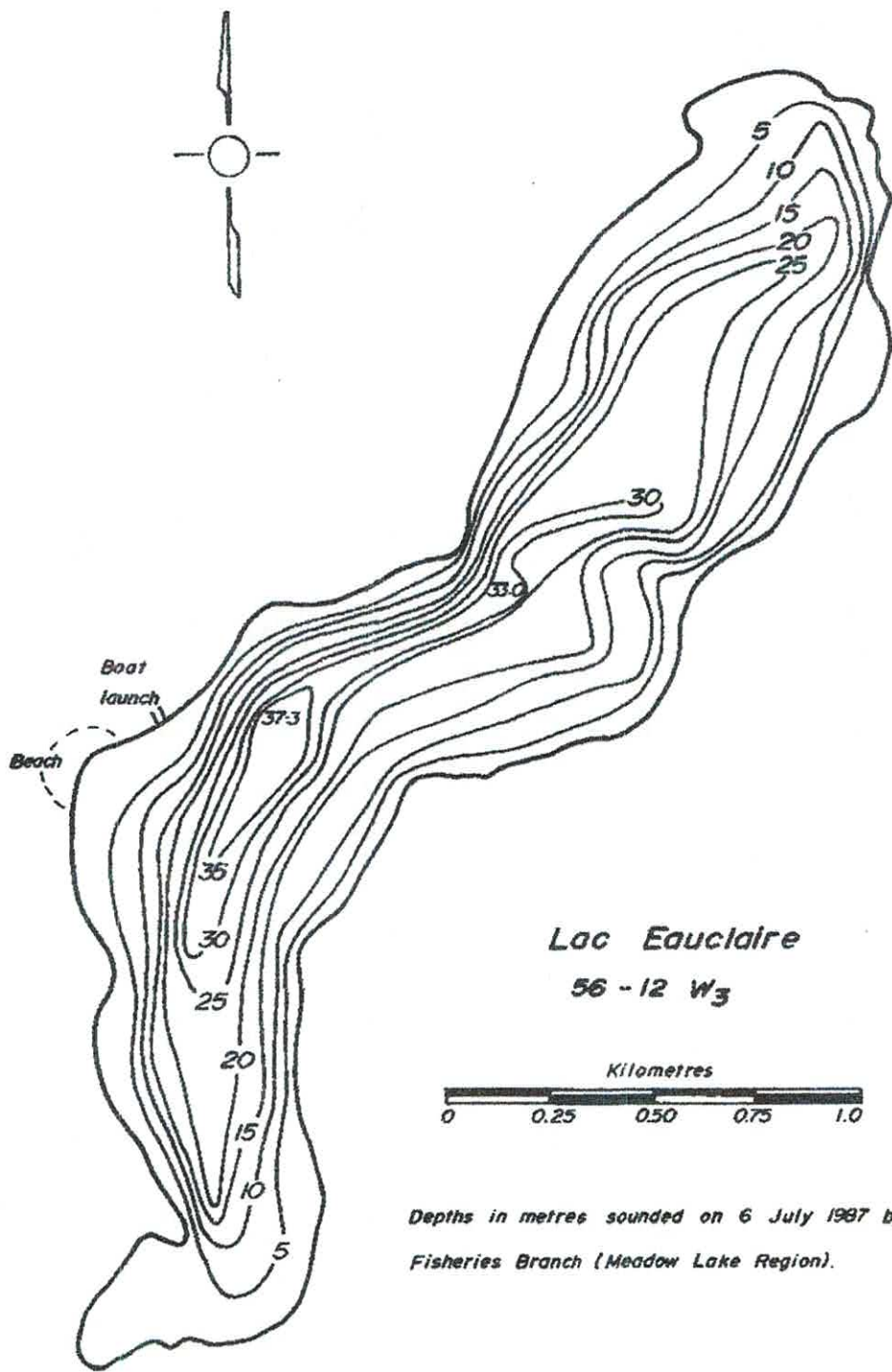


**LAC EAUCLAIRE ACCESS 3**



# LAC EAUCLAIRE ACCESS 4





*Lac Eauclaire*

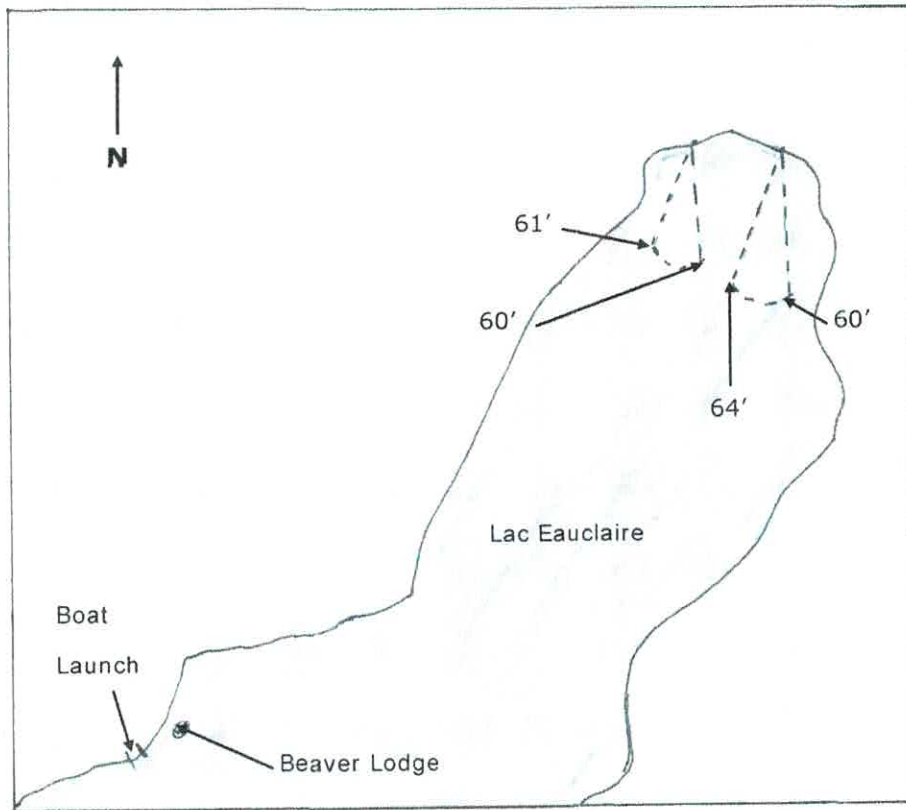
56 - 12 W<sub>3</sub>



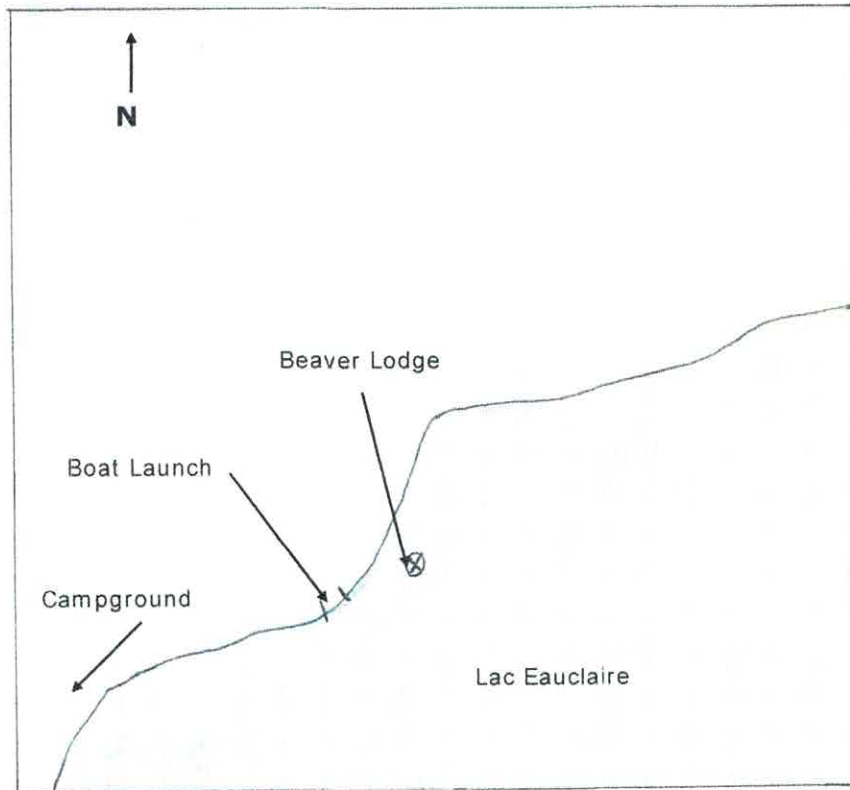
*Depths in metres sounded on 6 July 1987 by  
Fisheries Branch (Meadow Lake Region).*



# LAC EAUCLAIRE DIVE SITES 1



## LAC EAUCLAIRE DIVE SITES 2



**LITTLE LOON LAKE**

## **LITTLE LOON LAKE:**

**Location:** Approximately 72.61 km. (45.12 miles) north and east of North Battleford.

**Latitude & Longitude:** Latitude 53°21'38" N Longitude 108°15'57" W

**Directions:** From Glaslyn, proceed 5 km. (3.11 miles) east on Highway #3. Turn right into the park.

**Admission:** \$7.00 per day or the province-wide provincial Regional Park pass (\$35.00)

**Season:** May 1 to September 30

**Facilities:** Boat launch, confectionary, food services, camping and camp kitchen, nature trails, horseshoe pits, mini golf, golf, showers and modern washrooms

### **Special Notes:**

**Altitude:** 692.81 m. (2273 ft.)

**Access:**

**Depth:** Sounded to 10.7 m. (35 ft.)

**Bottom Conditions:**

**Visibility:**

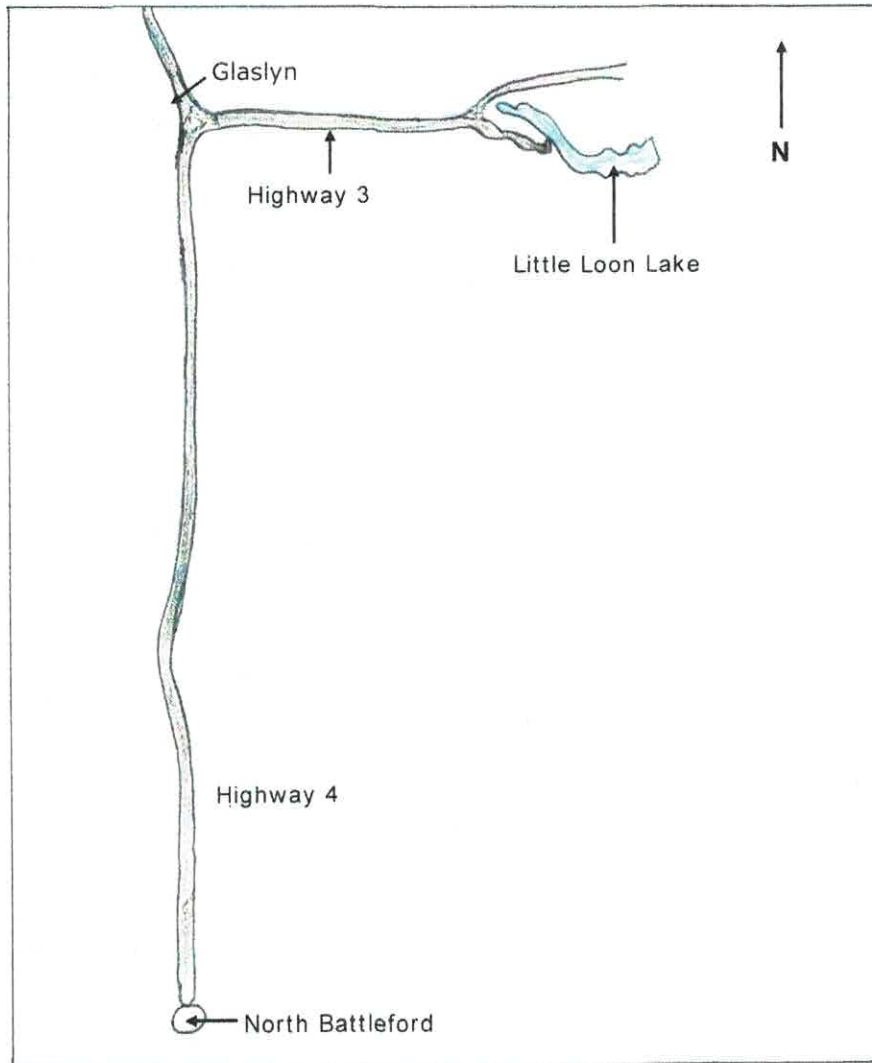
**Water Temperature:**

**Features:**

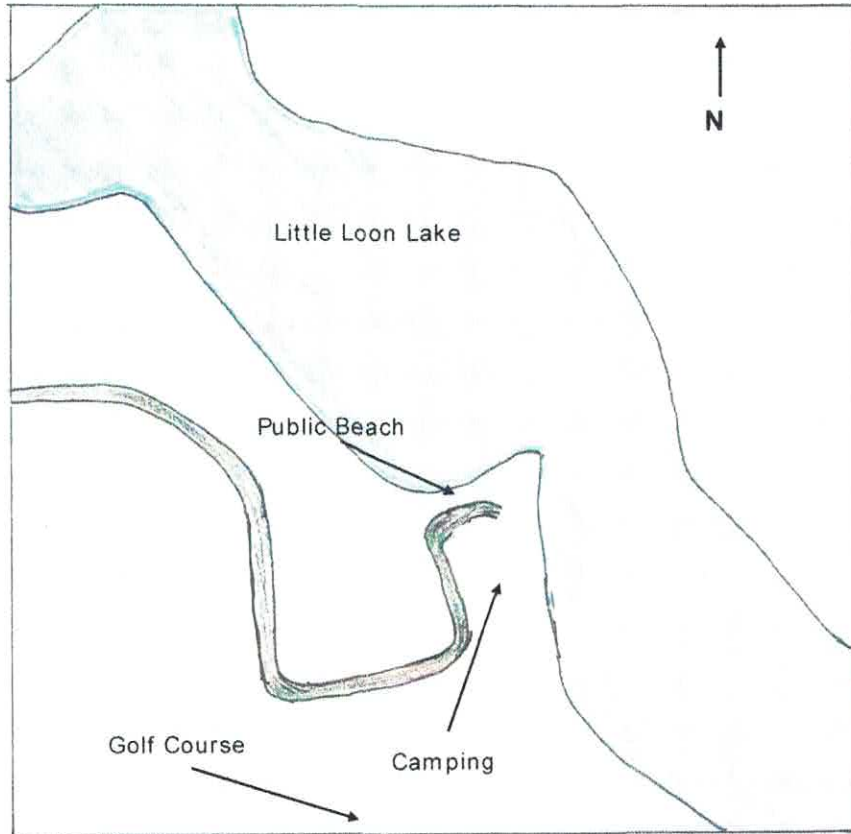
**Medical Facilities:** The closest hospital and ambulance service is at Turtleford with North Battleford close behind.

**Maps:**

# LITTLE LOON LAKE ACCESS 1



## LITTLE LOON LAKE ACCESS 2





Little Loon Lake 34-50-17-3

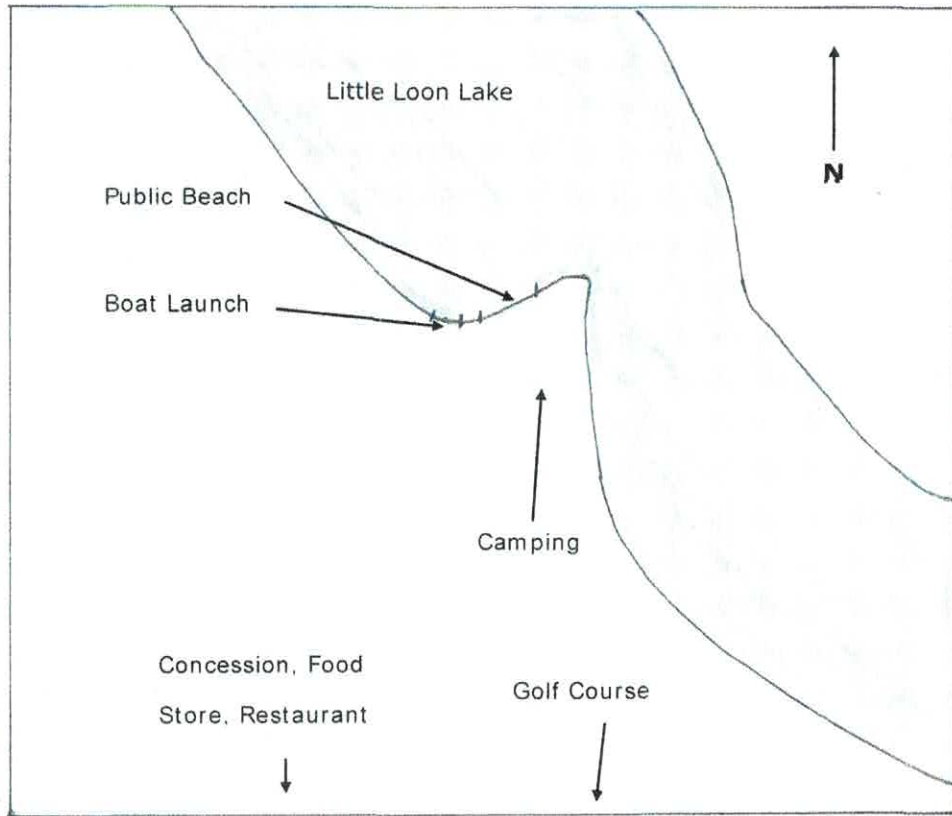
Soundings in feet ( hand line )

Taken by Fish Management 23 May 1972

⊗ limnology station



# LITTLE LOON LAKE DIVE SITES





**LITTLE RASPBERRY LAKE**

## **LITTLE RASPBERRY LAKE:**

**Location:** Meadow Lake Provincial Park north and west of Meadow Lake

<b>Latitude &amp; Longitude:</b>	Southeast End	54°23'53.91" N	108°47'49.51" W
	South side	54°23'48.56" N	108°48'06.19" W

**Directions:** From **Meadow Lake**, proceed west on SK Highway #55 for 1.6 km. (1 mile) before turning right onto SK Highway #4/SK Highway #55 (signs for Dorintosh/Pierceland) and proceed 9.8 km. (6 miles) before turning right onto SK Highway #4 (signs for Dorintosh). Proceed 30.5 km. (18.8 miles) before turning left onto SK Secondary #224 (signs for Goodsoil) and follow that road for 13.7 km. (8.4 miles). Make a left turn into Kimball Lake and then make a right turn and follow that road for 1.3 km. (0.75 miles). Park by the tennis courts and follow the trail south and west through the forest to Little Raspberry Lake (approximately 800 m. [880 yards]).

**Admission:** Provincial Park Day Fees or Provincial Park Season Pass

**Season:**

**Facilities:**

**Special Notes:** .

**Altitude:** 482 m. (1581 ft.)

**Access:** Walk in using a trail that goes past the tennis courts at Kimball Lake. Stay to the right on the trail and it will take you to the southeast end of Little Raspberry Lake. Trail is narrow and sandy.

**Depth:** 9 m. (30 ft.) to 10.7 m. (35 ft.)

**Bottom Conditions:** Rocky ledge leading to a soft silty bottom

**Visibility:** 5 m. (15 ft.)

**Water Temperature:** .18° C (64°F)

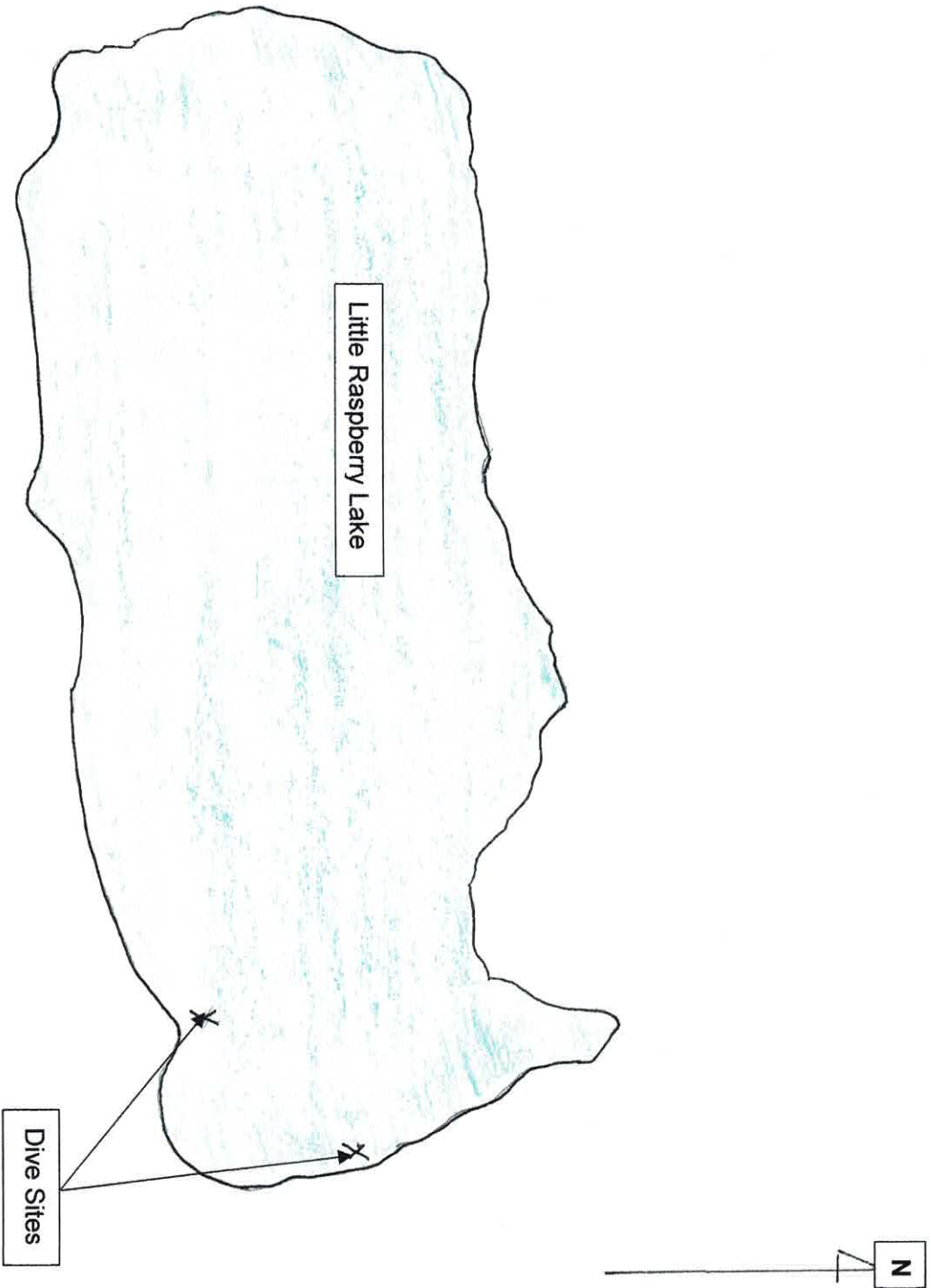
**Features:** Sunken wooden boat

**Air Fill Availability:** The Diving Center in Saskatoon, Sk. or McCullough Diving Services in Battleford, Sk.

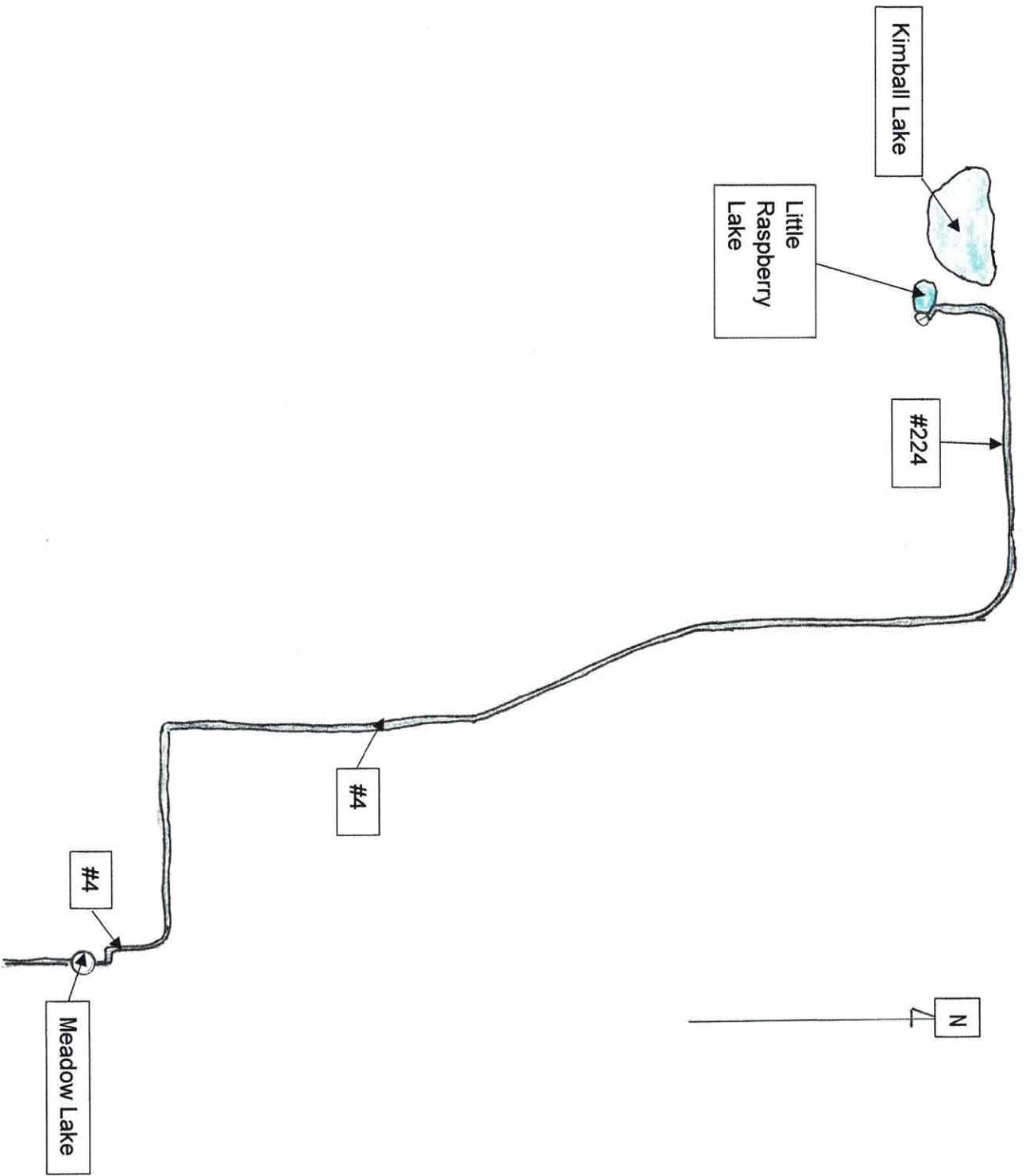
**Medical Facilities:**

**Maps:**

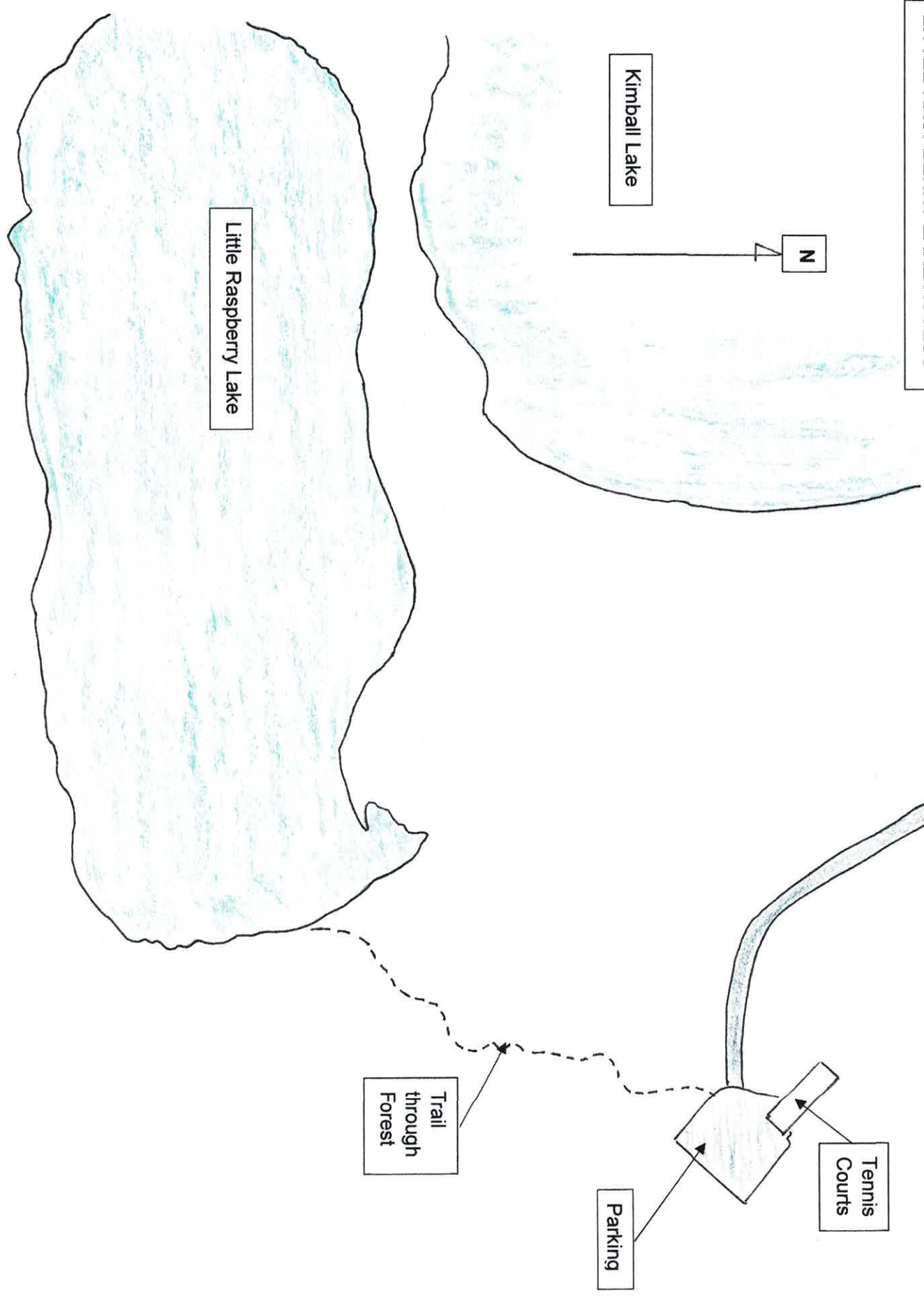
LITTLE RASPBERRY LAKE

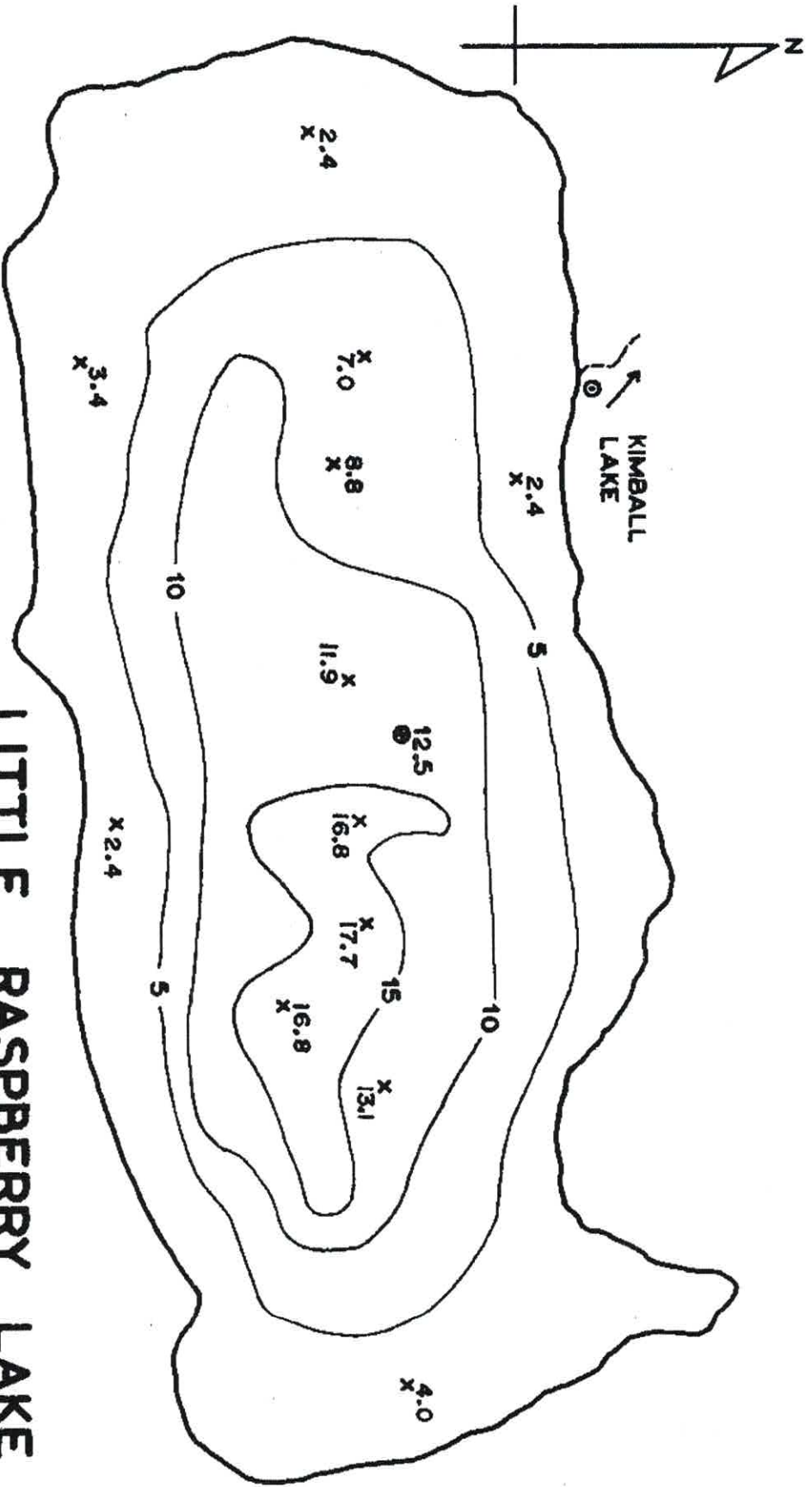


LITTLE RASPBERRY LAKE ACCESS from MEADOW LAKE



LITTLE RASPBERRY LAKE ACCESS





# LITTLE RASPBERRY LAKE

SCALE IN MILES



DEPTH SOUNDINGS IN METRES TAKEN 21 JULY,

1966 BY SASKATCHEWAN FISHERIES BRANCH.

⊙ BENCH MARK FOR WATER LEVEL 5.44 FEET

ABOVE WATER LEVEL ON DATE OF SOUNDING.

● LIMNOLOGY STATION



Government of Saskatchewan

NOT FOR NAVIGATION

**MARTIN'S LAKE**

## **MARTIN'S LAKE:**

**Location:** Approximately 24 km (14.91 miles) north of Blaine lake or 127 km. (78.91 miles) north and east of North Battleford.

**Latitude & Longitude:** Latitude 53°00'67" N      Longitude 106°59'34" W

**Directions:** From North Battleford proceed 123 km. (64 miles) east on Highway 40 to Blaine Lake. From Blaine Lake, proceed north on Highway #12 for 24 km. Turn left into the park.

**Admission:** \$7.00 per day or the province-wide provincial Regional Park pass (\$35.00)

**Season:** May 1 through September long weekend

**Facilities:** Boat launch, full food service, camping, showers, golf.

### **Special Notes:**

**Altitude:** .533.7 m. (1751 ft.)

**Access:** Boat launch for shore dives. Boat dives best.

**Depth:** Sounded to 18.9 m. (62 ft.)

**Bottom Conditions:**

**Visibility:**

**Water Temperature:**

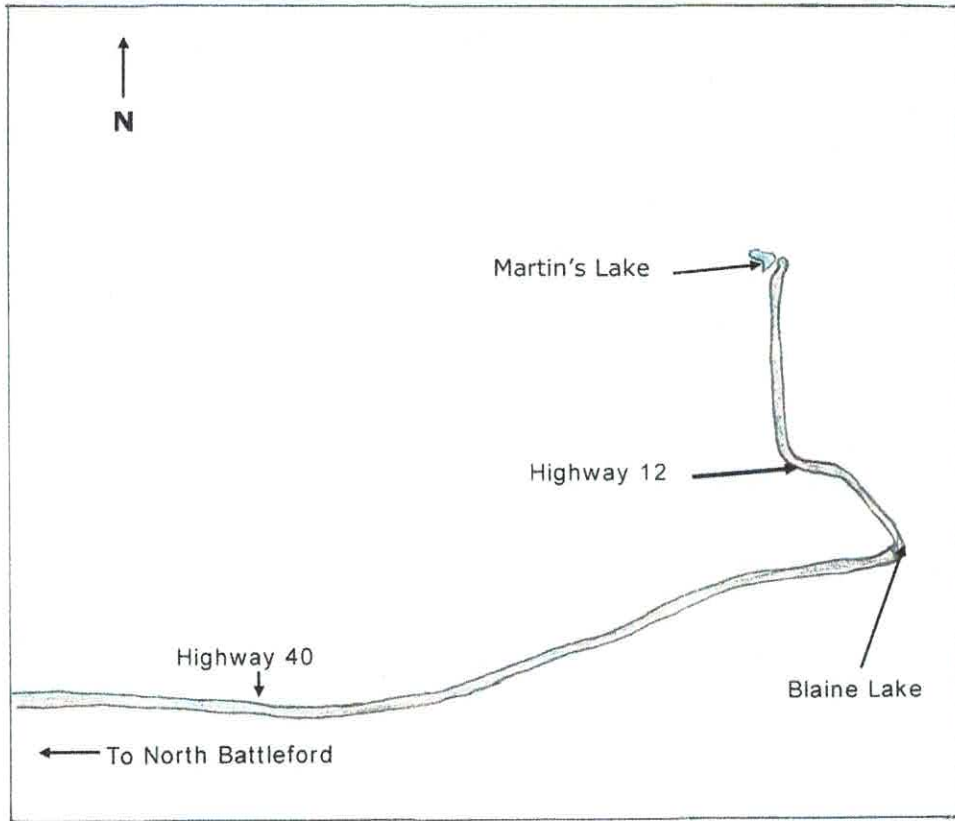
**Features:**

**Medical Facilities:**

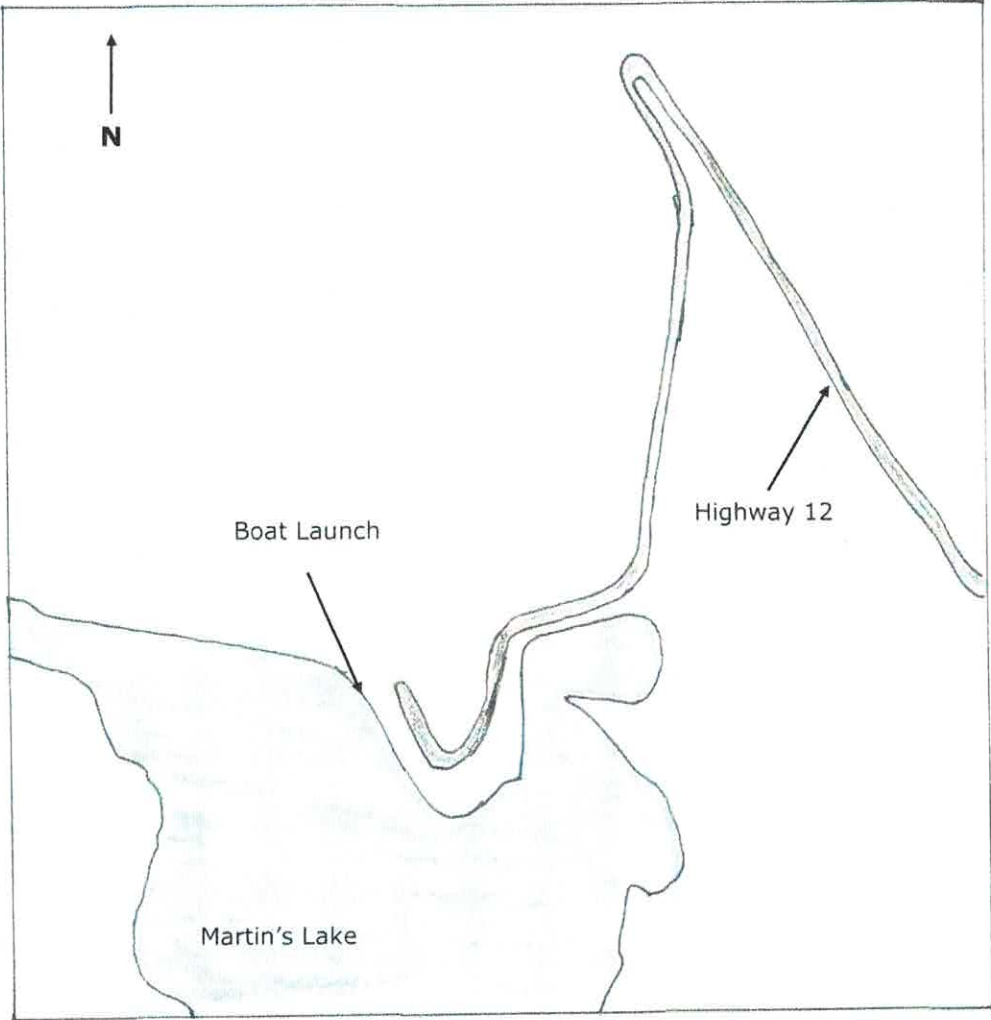
**Maps:**

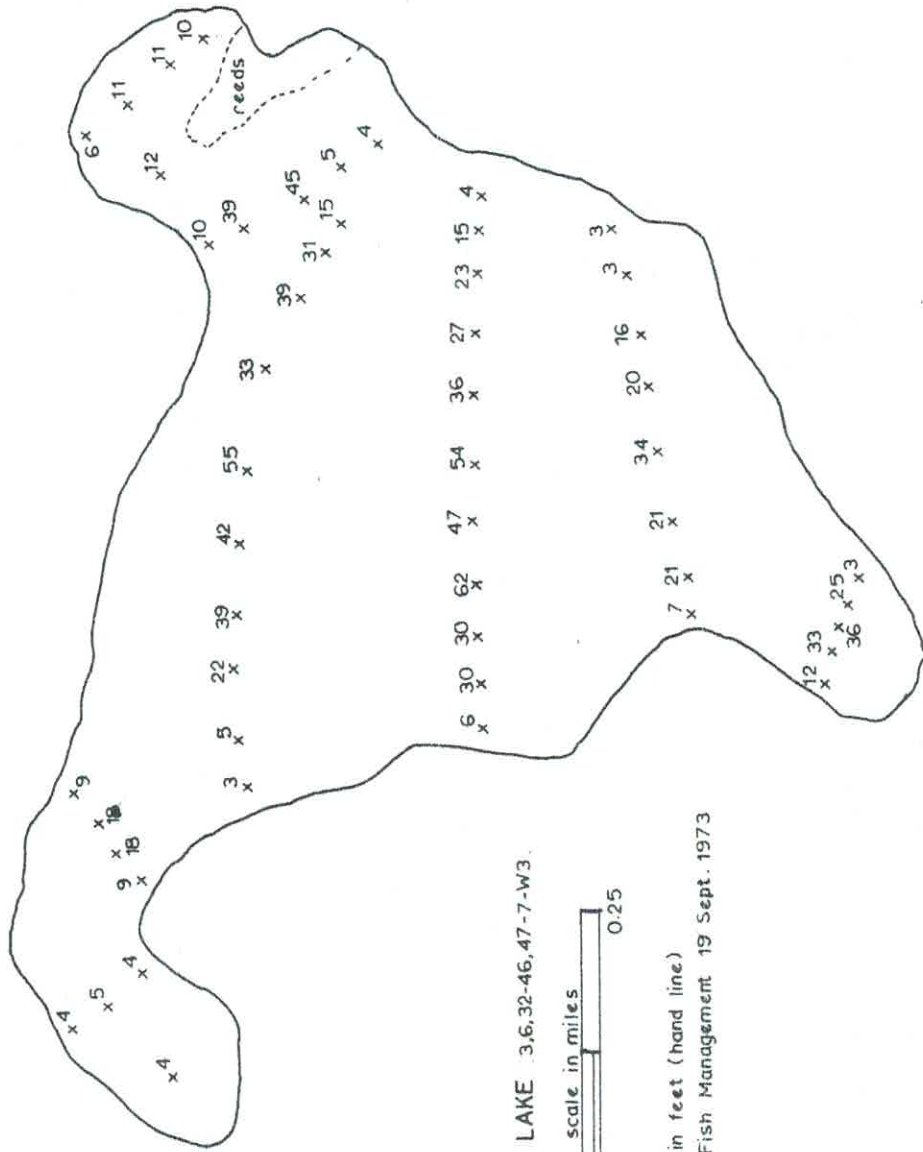


# MARTIN'S LAKE ACCESS 1



MARTIN'S LAKE ACCESS 2



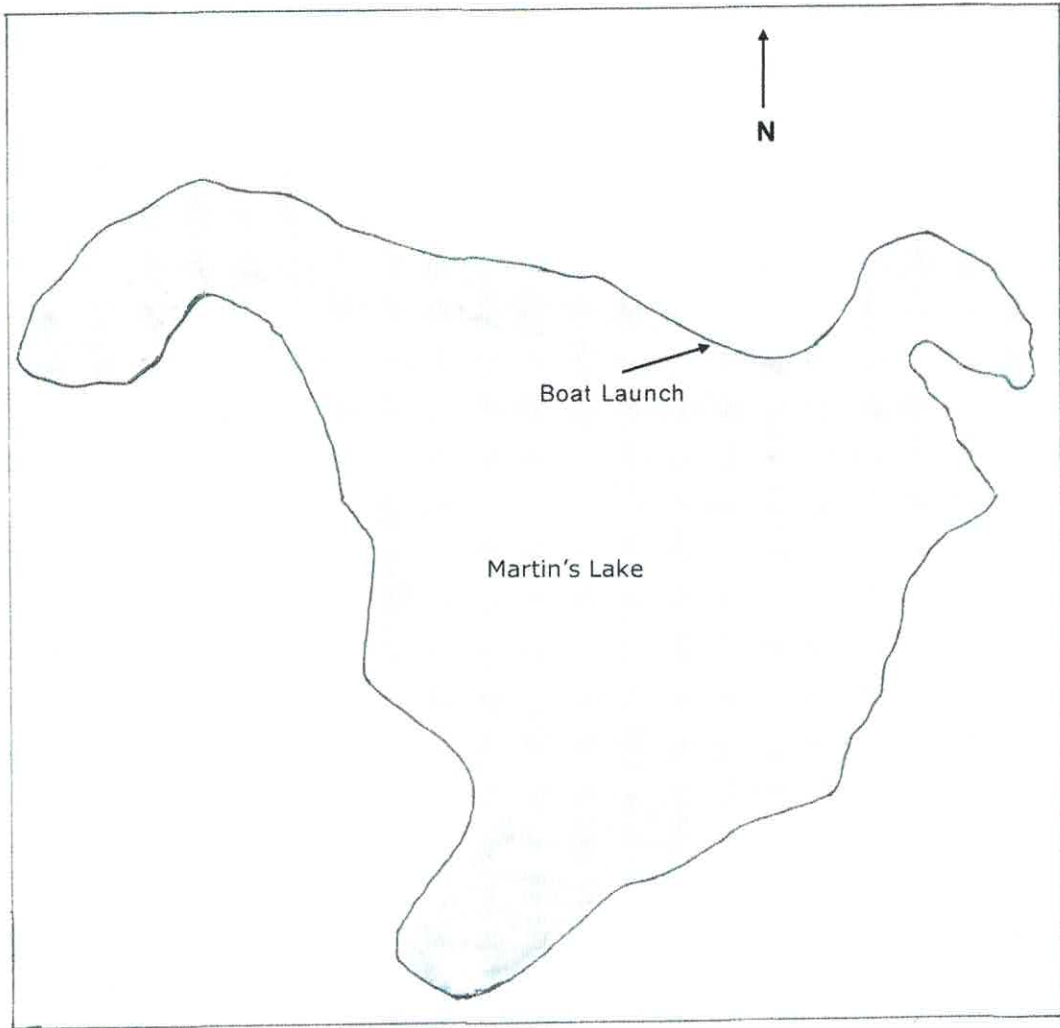


MARTINS LAKE 3,6,32-46,47-7-W3.



Soundings in feet (hand line)  
Taken by Fish Management 19 Sept. 1973

# MARTIN'S LAKE DIVE SITES



**MEETING LAKE**

## **MEETING LAKE:**

**Location:** 67 km. (41.6 miles) north of Maymont, 86 km. (53.5 miles) north and east of North Battleford and 161 km. (100 miles) north and west of Saskatoon

**Latitude & Longitude:** 53°11'01.86" N 107°38'52.27" W

**Directions: From Saskatoon** proceed north and west on SK Highway #16 for 85.3 km. (53 miles) to Maymont and turn right onto SK Secondary #376 and follow that for 43.9 km. (27.25 miles). Continue straight onto SK Secondary #324 for 3.3 km (2 miles) before the road becomes SK Secondary #686 – follow that for 21.1 km. (13.1 miles). Turn right onto SK Secondary #378 and follow it for 850 m. (0.5 miles). Turn left onto Meeting Lake Dr. and follow it for 1.1 km (0.6 miles)

**From North Battleford** proceed north on SK Highway #4 for 7.3 km. (4.6 miles) before turning right onto SK Secondary #378 (Spiritwood and Rabbit Lake signs). Follow that road for 73.3 km. (45.6 miles). Turn left onto a grid road for 4.2 km. (2.6 miles). Make a right turn onto the grid road and follow it for 0.48 km. (0.3 miles).

**From Prince Albert** proceed north on SK Highway #2 for 1.3 km. (0.8 miles) before merging onto SK Highway #3 westbound and following that highway for 124 km. (77 miles). Turn left onto KK Secondary #378 and follow that road for 30.8 km. (19.1 miles). Turn right onto Meeting Lake Drive for 1.1 km. (0.65 miles).

**Admission:** \$8.00 for a Regional Park Day Pass, \$15 for a weekend pass and \$45 for a Regional park Season Pass

### **Season:**

**Facilities:** Public washrooms and change rooms located throughout the Regional Park, camping and cabins for rent, restaurant and convenience store located near the pier, boat launch north of the pier, pay phone at the restaurant

### **Special Notes:**

**Altitude:** 743 m (2437 ft.)

**Access:** Shore diving south of the pier

**Depth:** Average depth is about 10 m. (30 ft.) with the maximum depth of 13 m. (39 ft.)

**Bottom Conditions:** Soft, heavy sand clay which stirs up easily but settles very quickly leaving clear water

**Visibility:** Averages about 30 ft.

### **Water Temperature:**

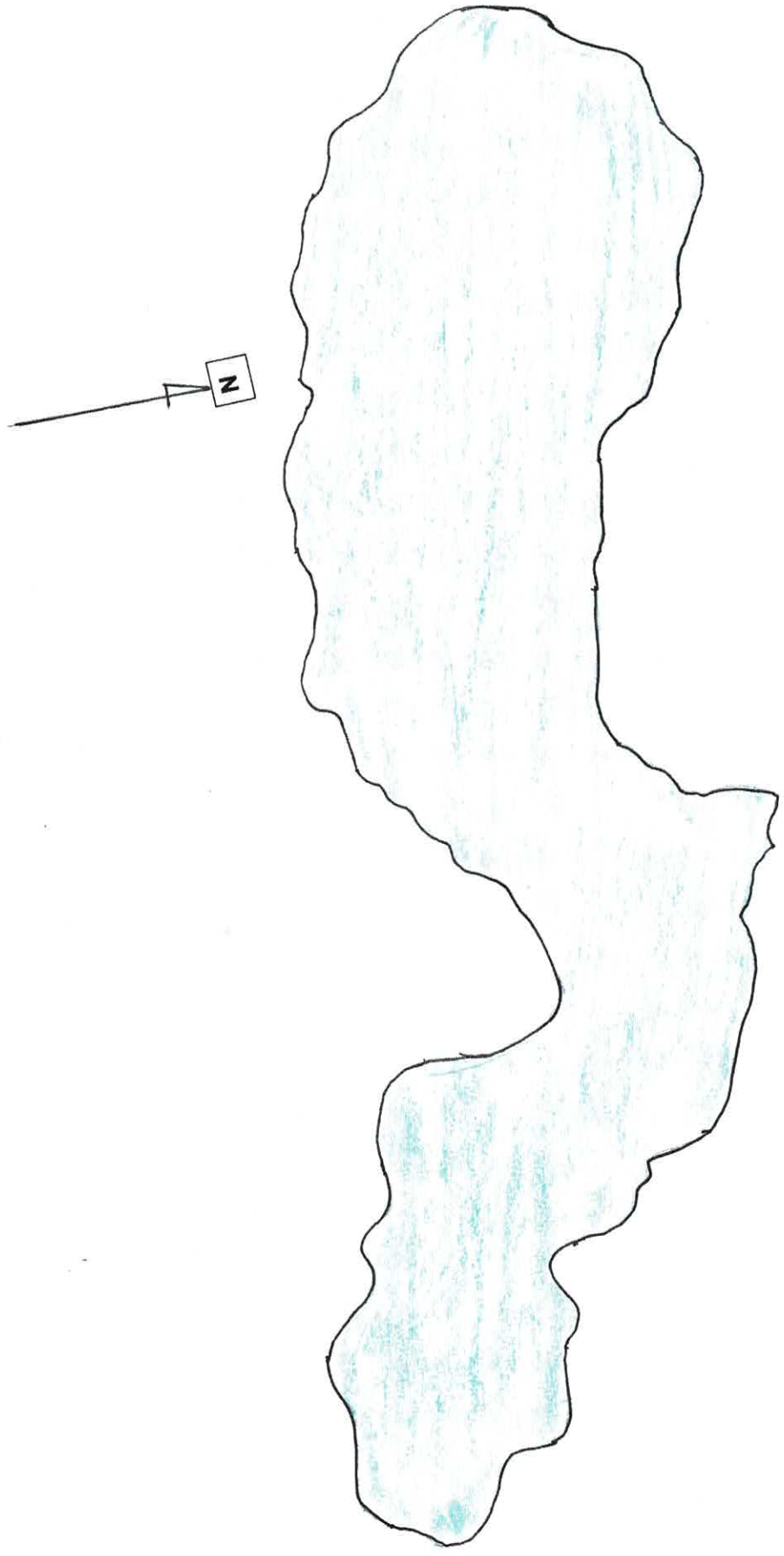
### **Features:**

**Air Fill Availability:** The Diving Center in Saskatoon, Sk., Ed's Scuba in Prince Albert, Sk. or McCullough Diving Services in Battleford, Sk.

**Medical Facilities:** Ambulance service and hospital at Spiritwood

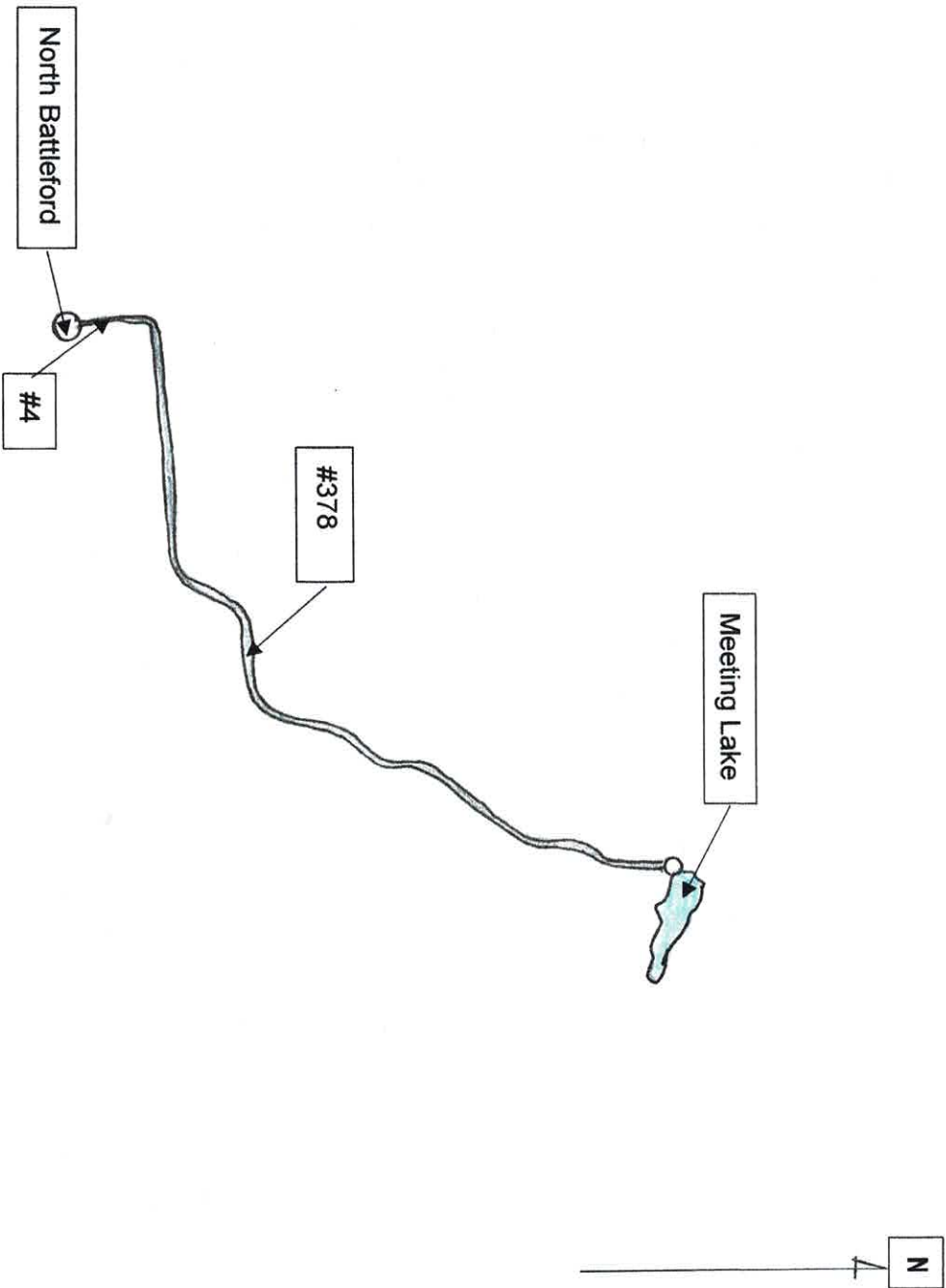
**Maps:**

MEETING LAKE

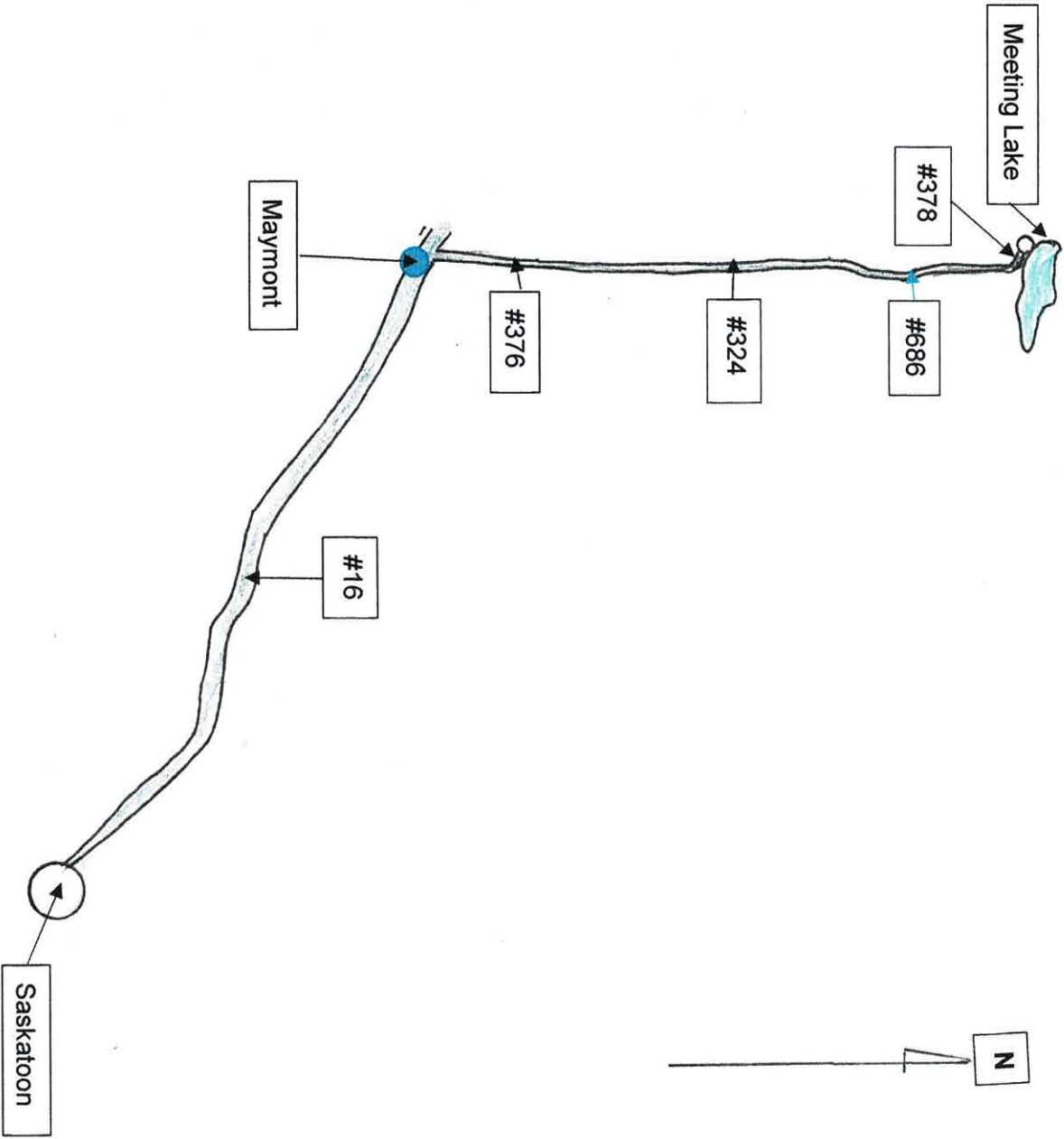




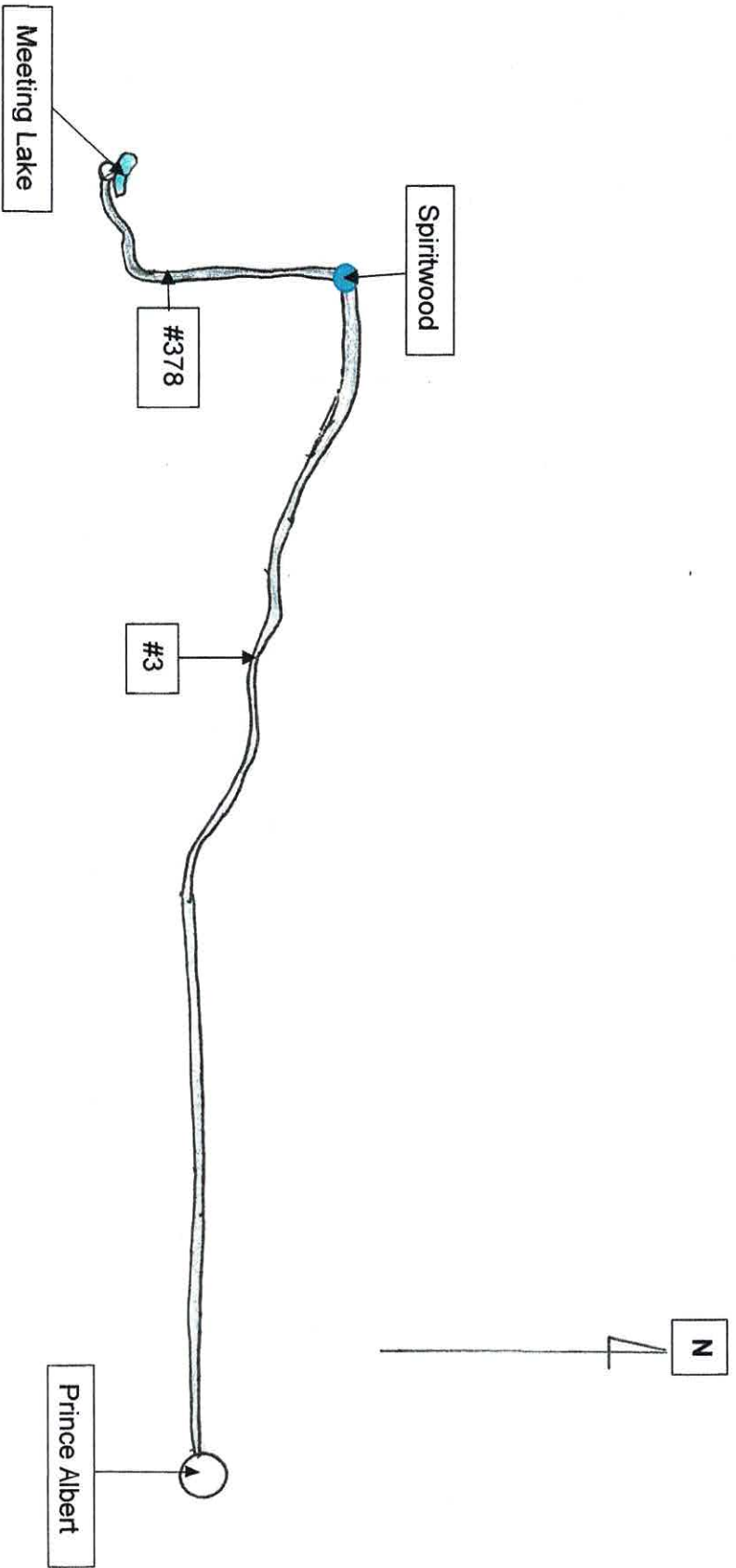
MEETING LAKE ACCESS from NORTH BATTLEFORD

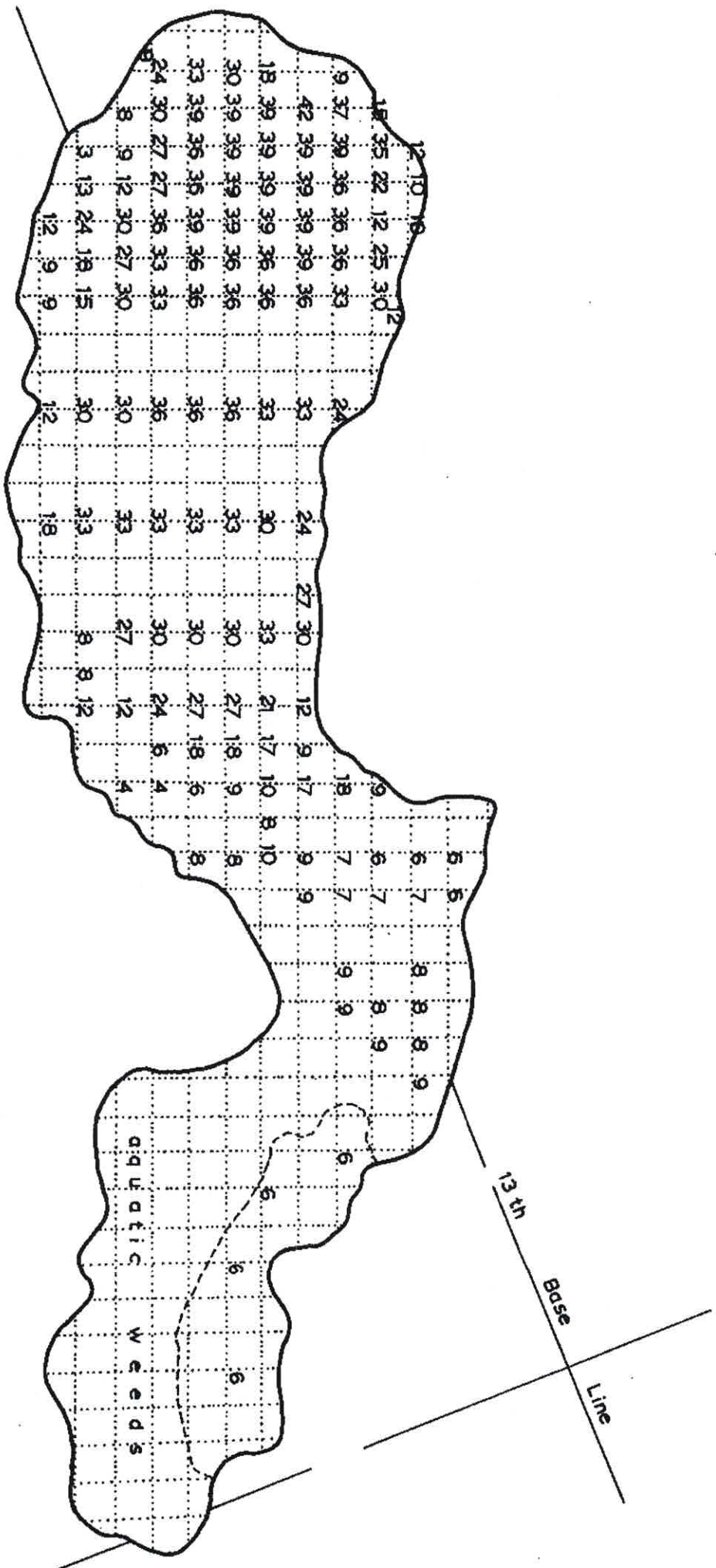


MEETING LAKE ACCESS from SASKATOON



MEETING LAKE ACCESS from PRINCE ALBERT





**Meeting Lake 48-12-W<sub>3</sub>**

Soundings in feet ( hand line )  
 Taken by Fish Management 19 June 1969



Government of Saskatchewan

NOT FOR NAVIGATION

**TURTLE LAKE**

**TURTLE LAKE (INDIAN POINT and SOUTH BAY):**

**Location:** Approximately 115 km. (71.46 miles) north and west of North Battleford.

**Latitude & Longitude:**

Indian Point	Latitude 53°35'77" N	Longitude 108°36'03" W
South Bay	Latitude 53°31'33" N	Longitude 108°41'14" W

**Directions:** From North Battleford proceed north on Highway #4 for 68.km.(42.25 miles) passing through Glaslyn. Turn left onto Highway #3 and proceed for 25.2 km. (15.66 miles). Turn right onto Secondary Road #795 for 9.8 km. (6.09 miles) Turn right and proceed 6.7 km. (4.16 miles). Turn left and proceed 5.7 km. (3.54 miles) before making another left turn and proceeding 650 m. (710.85 yards) This reaches the west side at South Bay. For the east side of the lake, turn right from Highway #3 earlier, 18.7 km (11.62 miles) west of Glaslyn, onto Secondary Road 697 for 19.3 km. (11.99 miles). Turn left at the Indian Point/Golden Sands Resort sign and proceed for 1.5 km. (0.93 miles). Proceed through the intersection and follow the road to the public access on the right.

**Admission:**

**Season:**

**Facilities:**

**Special Notes:**

**Altitude:** Indian Point -- 655.93 m. (2152 ft.)  
South Bay -- 657.45 m. (2157 ft.)

**Access:** Shore or boat

**Depth:** Sounded to a depth 14.3 m. (47 ft.)

**Bottom Conditions:**

**Visibility:**

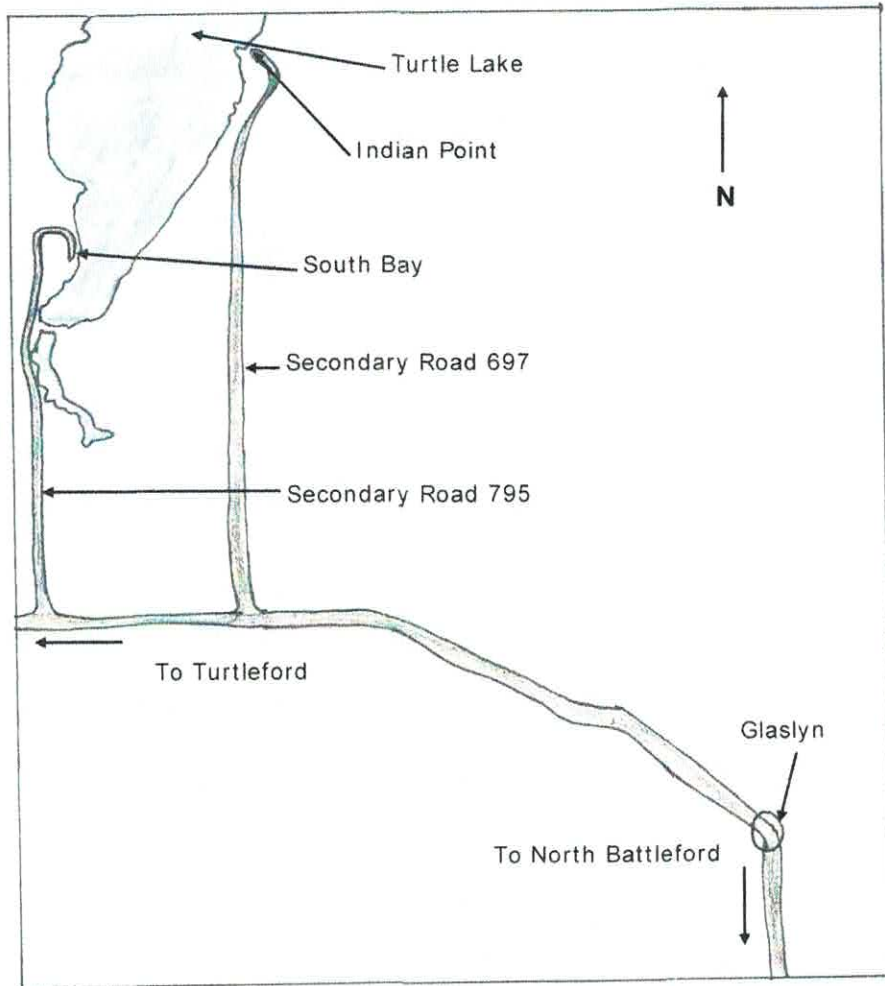
**Water Temperature:**

**Features:**

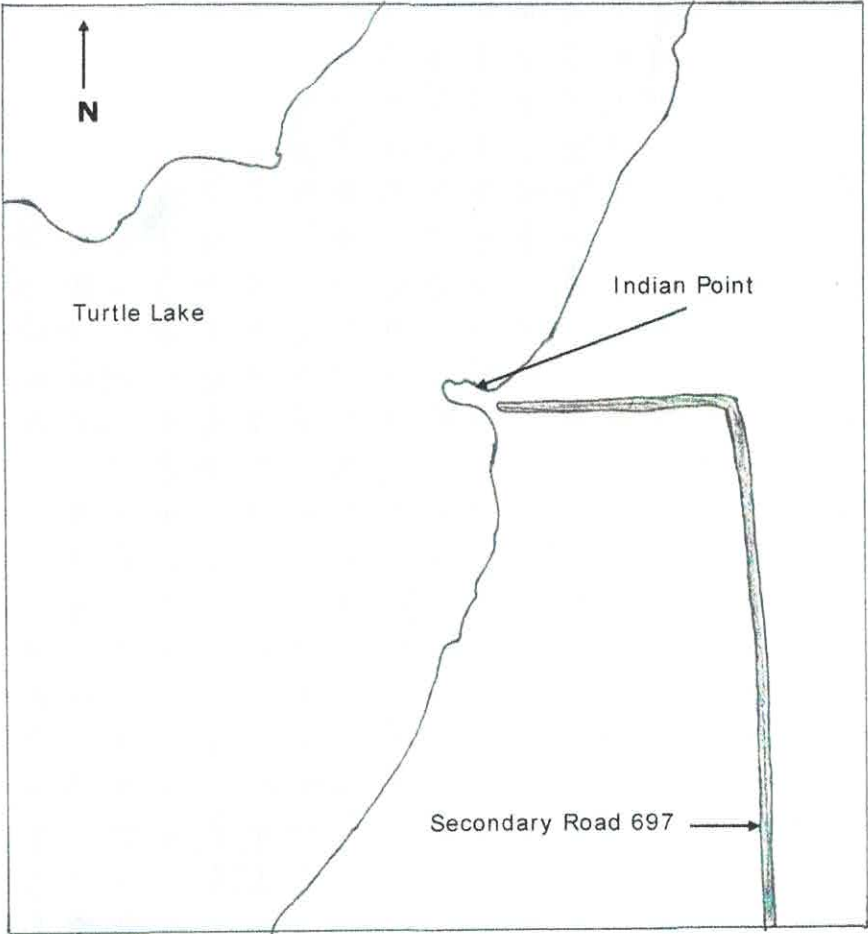
**Medical Facilities:** The closest hospital and ambulance services are at Turtleford.

**Maps:**

# TURTLE LAKE (INDIAN POINT & SOUTH BAY) ACCESS 1

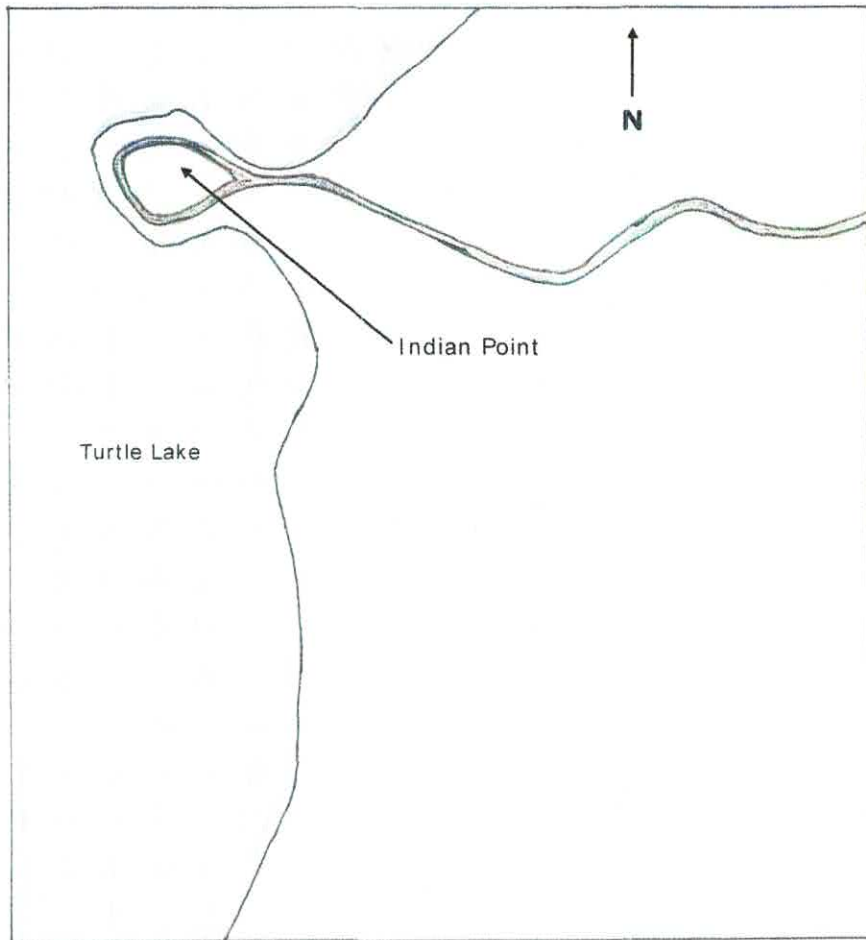


TURTLE LAKE (INDIAN POINT) ACCESS 2

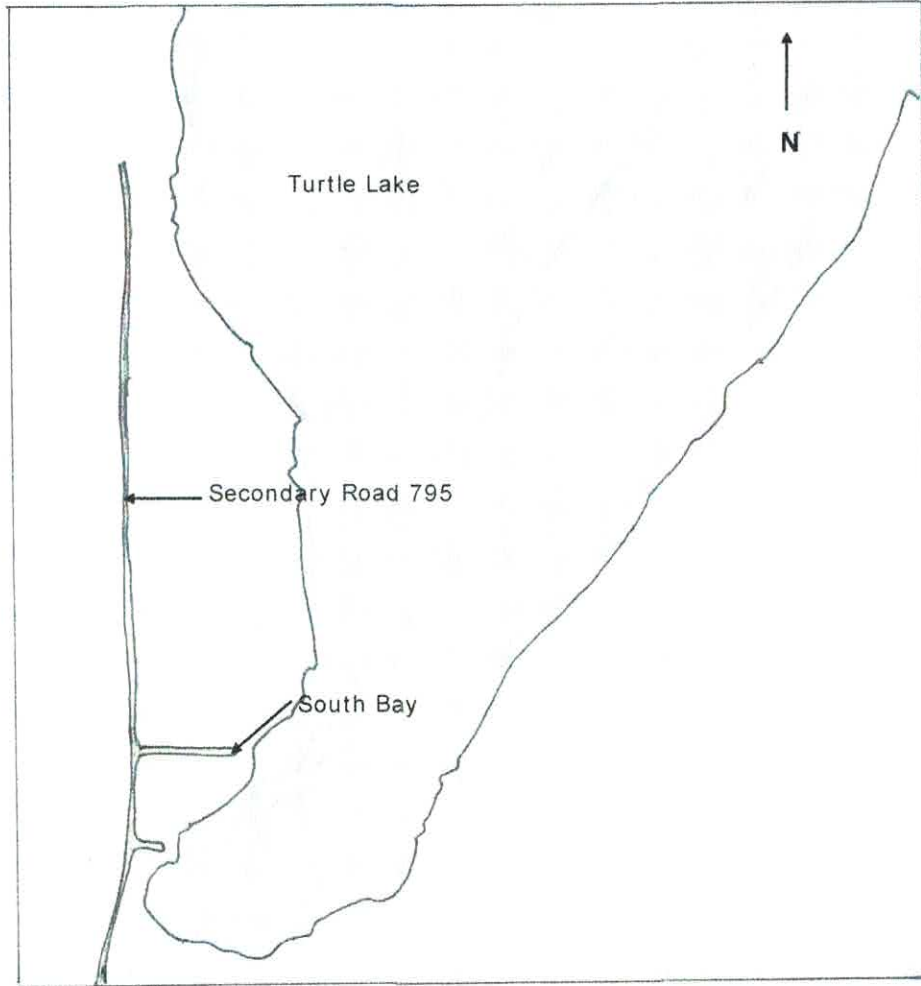




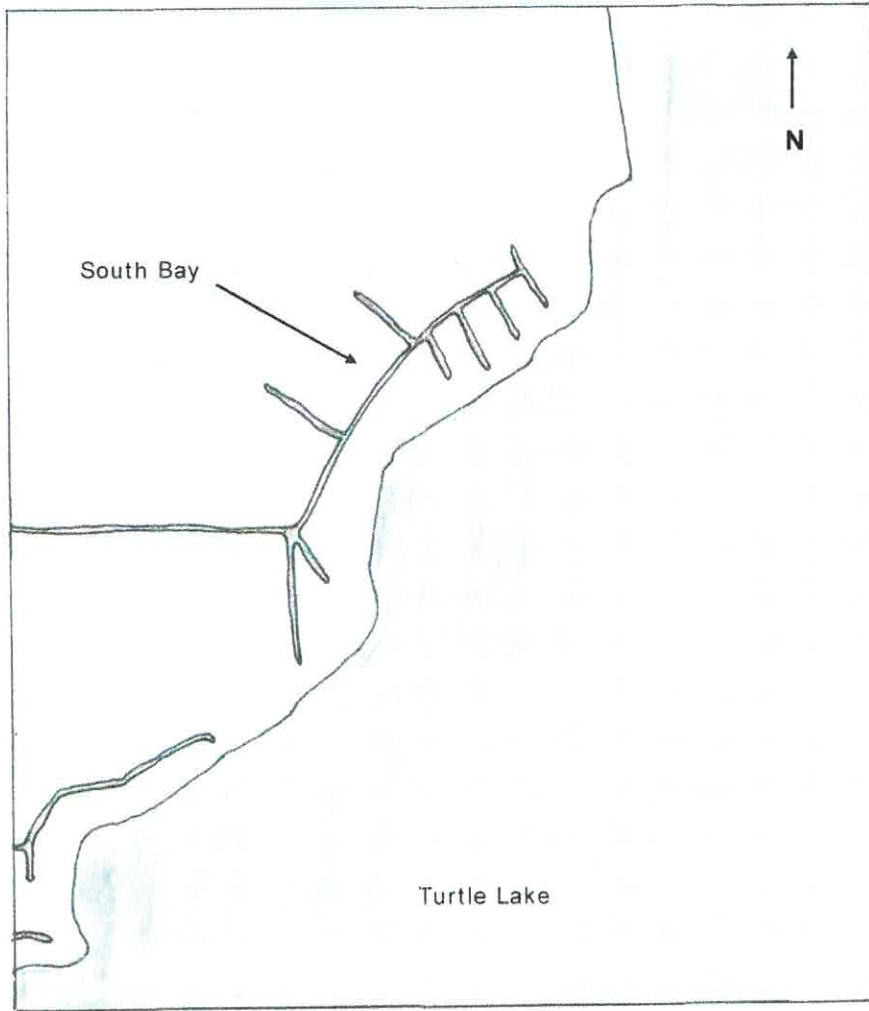
**TURTLE LAKE (INDIAN POINT) ACCESS 3**

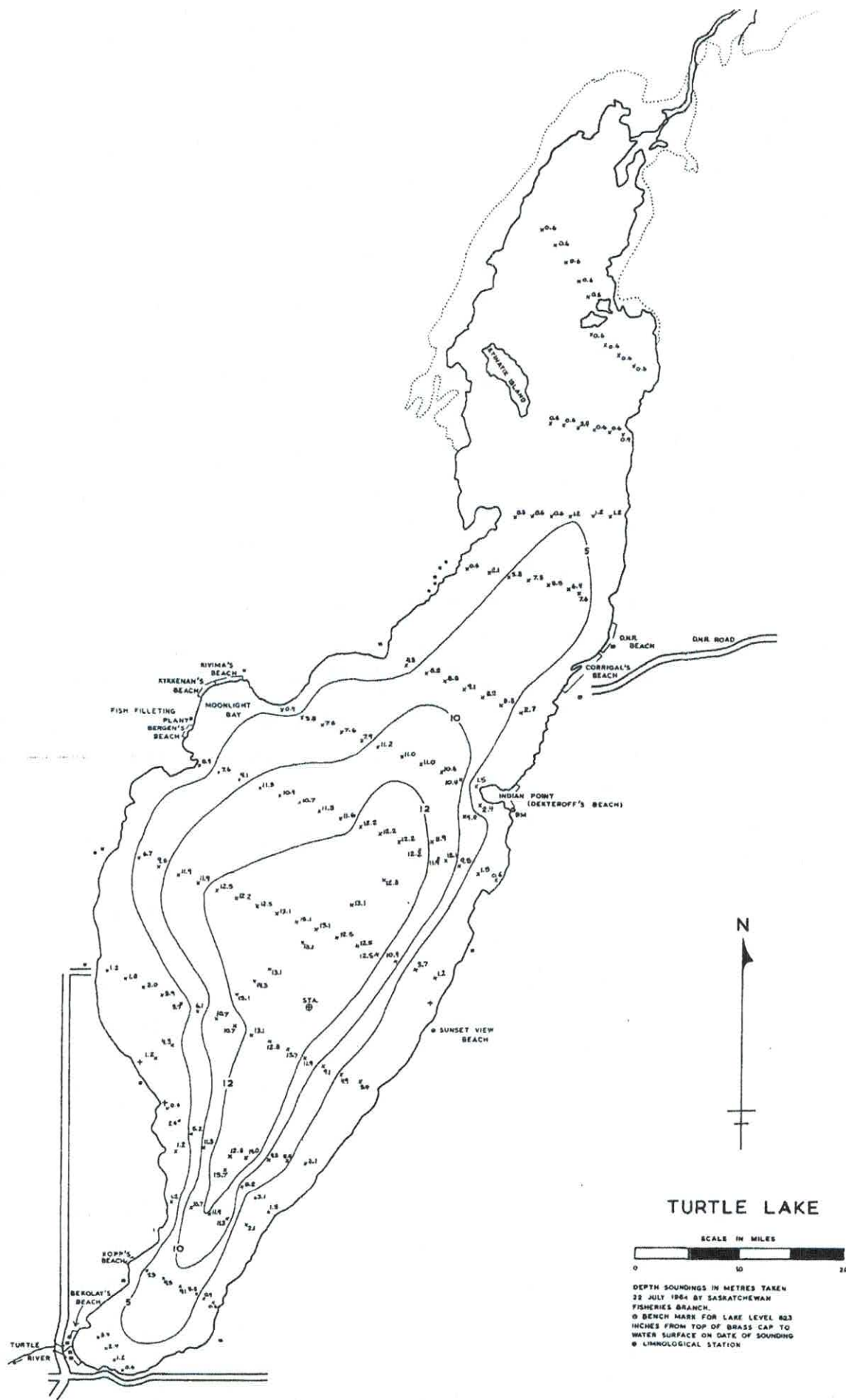


**TURTLE LAKE (SOUTH BAY) ACCESS 4**

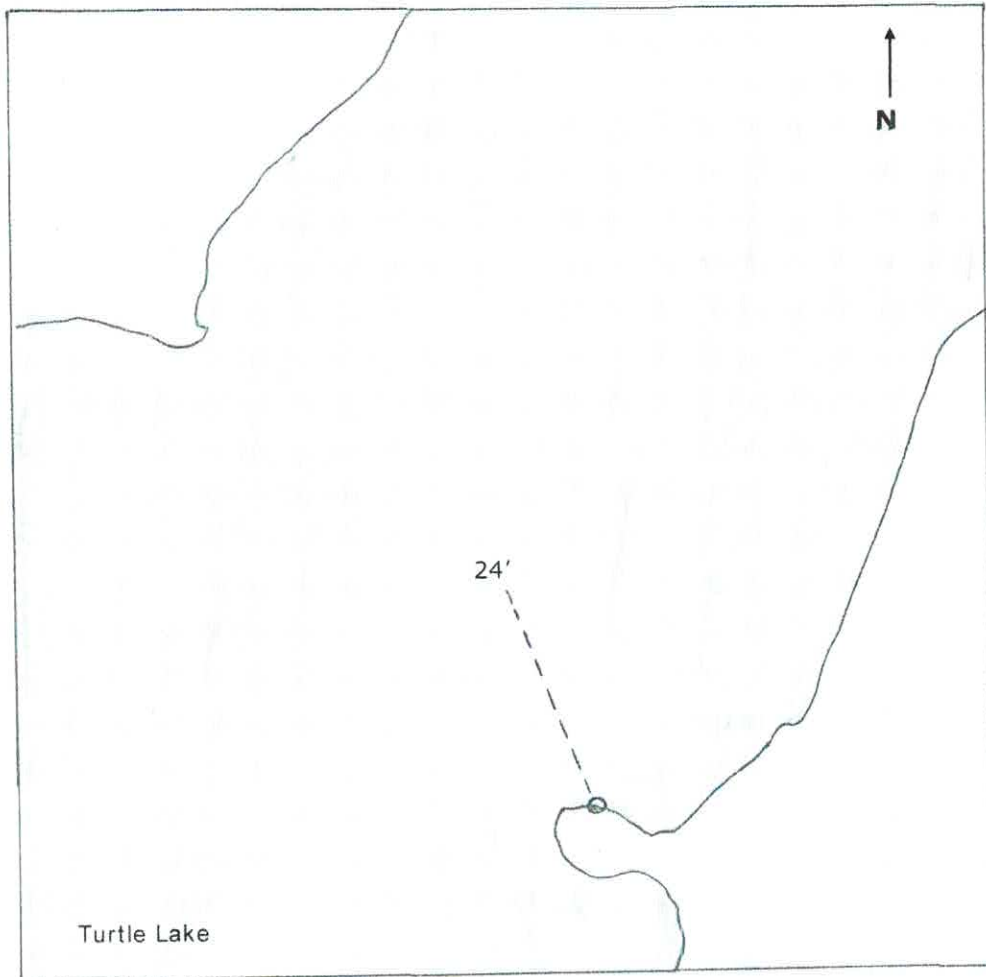


TURTLE LAKE (SOUTH BAY) ACCESS 5

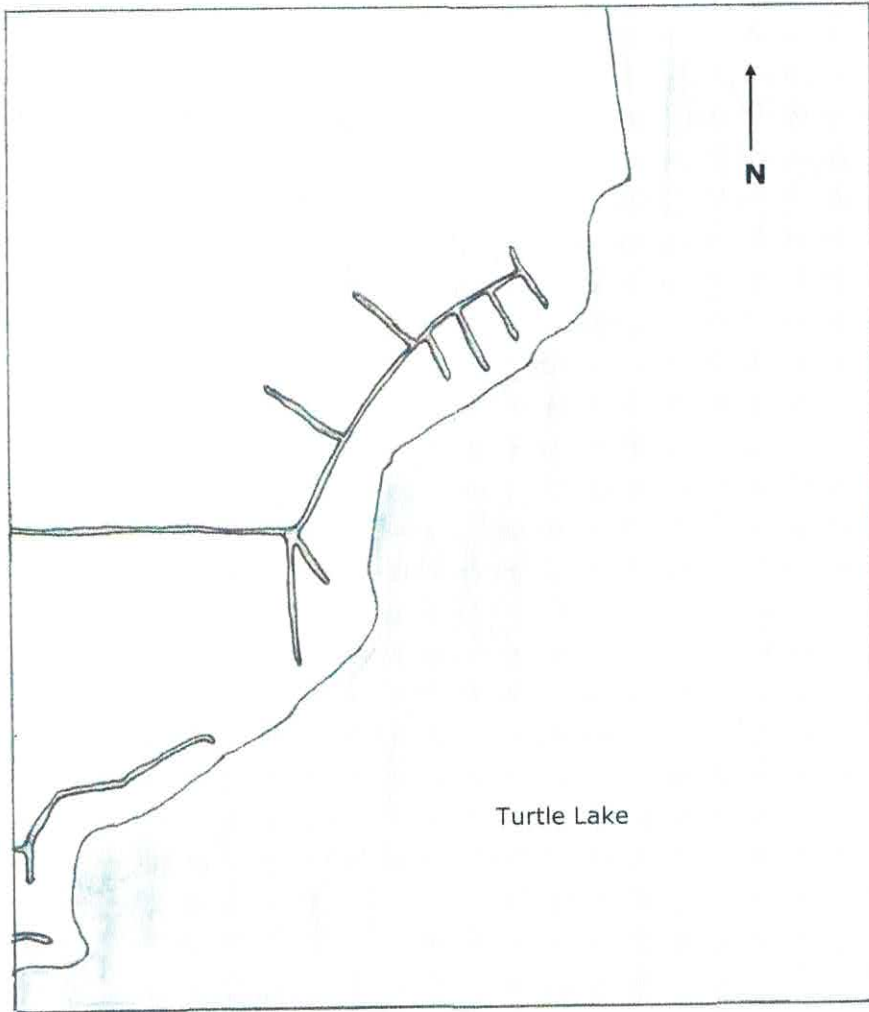




**TURTLE LAKE DIVE SITES (INDIAN POINT)**



**TURTLE LAKE DIVE SITES (SOUTH BAY)**



**WATERHEN LAKE**

**WATERHEN LAKE:**

**Location:** Approximately 300 km (180 miles) north of North Battleford and 140 km. (87 miles) north of Meadow Lake

**Latitude & Longitude:** South west corner 54°31'06.57" N 108°24'53.67" W  
East side 54°27'32.43" N 108°31'03.47" W

**Directions:** From North Battleford, proceed north on SK Highway #4 for 156 km. (96.9 miles) before turning right onto SK Highway #55 for 11.3 km. (7 miles). Turn left onto SK Secondary #903 (signs for Keeley Lake/Canoe Lake) and proceed north for 48.7 km. (30.25 miles). Turn left onto SK Secondary #951 (signs for Waterhen Lake/Dorintosh) and proceed 13.1 km. (8.2 miles) before turning left and proceeding 4.3 km (2.75 miles). The lake is on the right hand side.

**Admission:**

**Season:**

**Facilities:**

**Special Notes:** .

**Altitude:** .East side is 472 m. (1549 ft.) and the south west corner is 473 m. (1552 ft.)

**Access:**

**Depth:** Sounded to a depth of 29 m. (95 ft.) near the middle of the lake

**Bottom Conditions:**

**Visibility:**

**Water Temperature:** .

**Features:**

**Air Fill Availability:** The Diving Center in Saskatoon, Sk., Ed's Scuba in Prince Albert, Sk. or McCullough Diving Services in Battleford, Sk.

**Medical Facilities:**

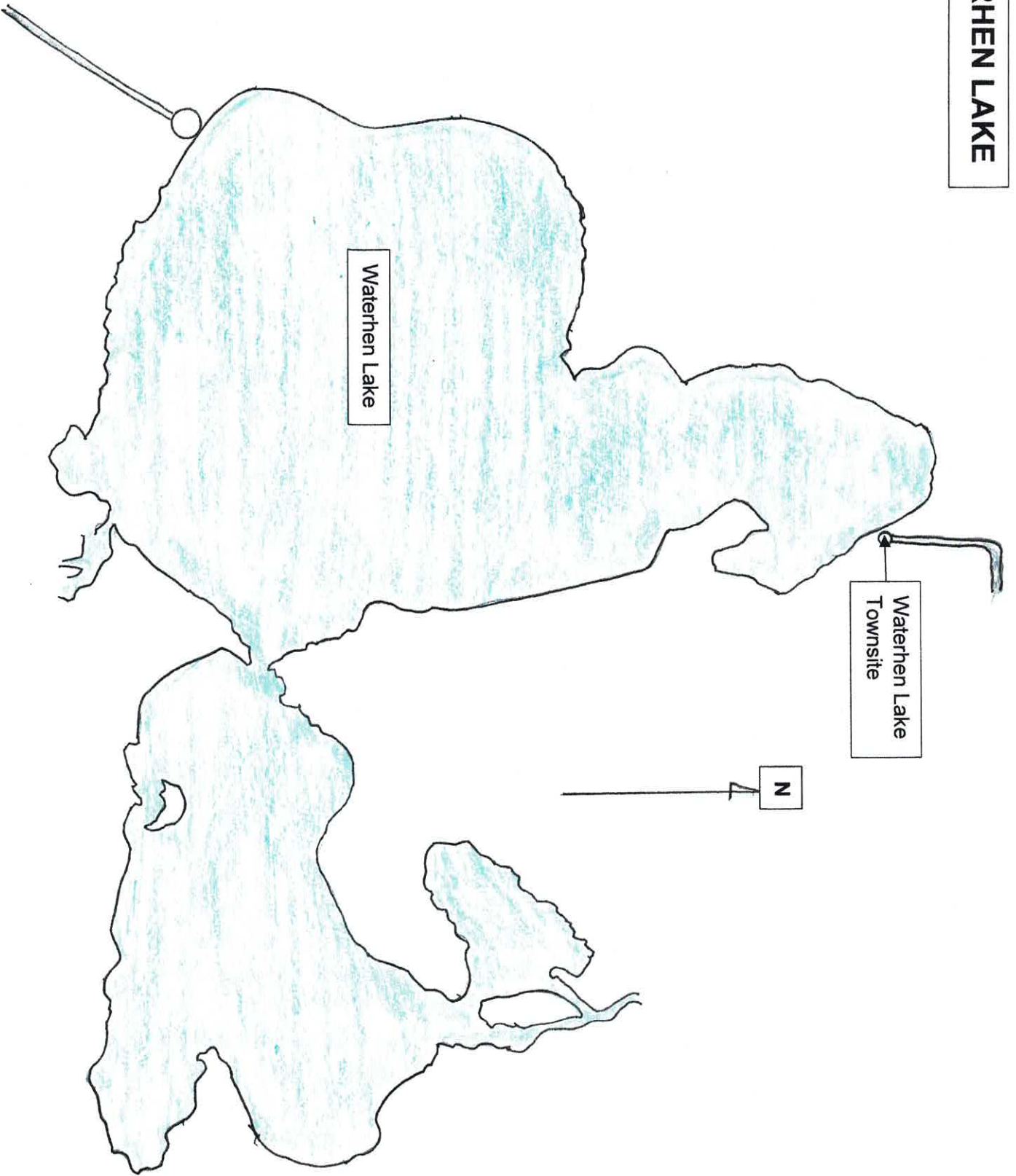
**Maps:**



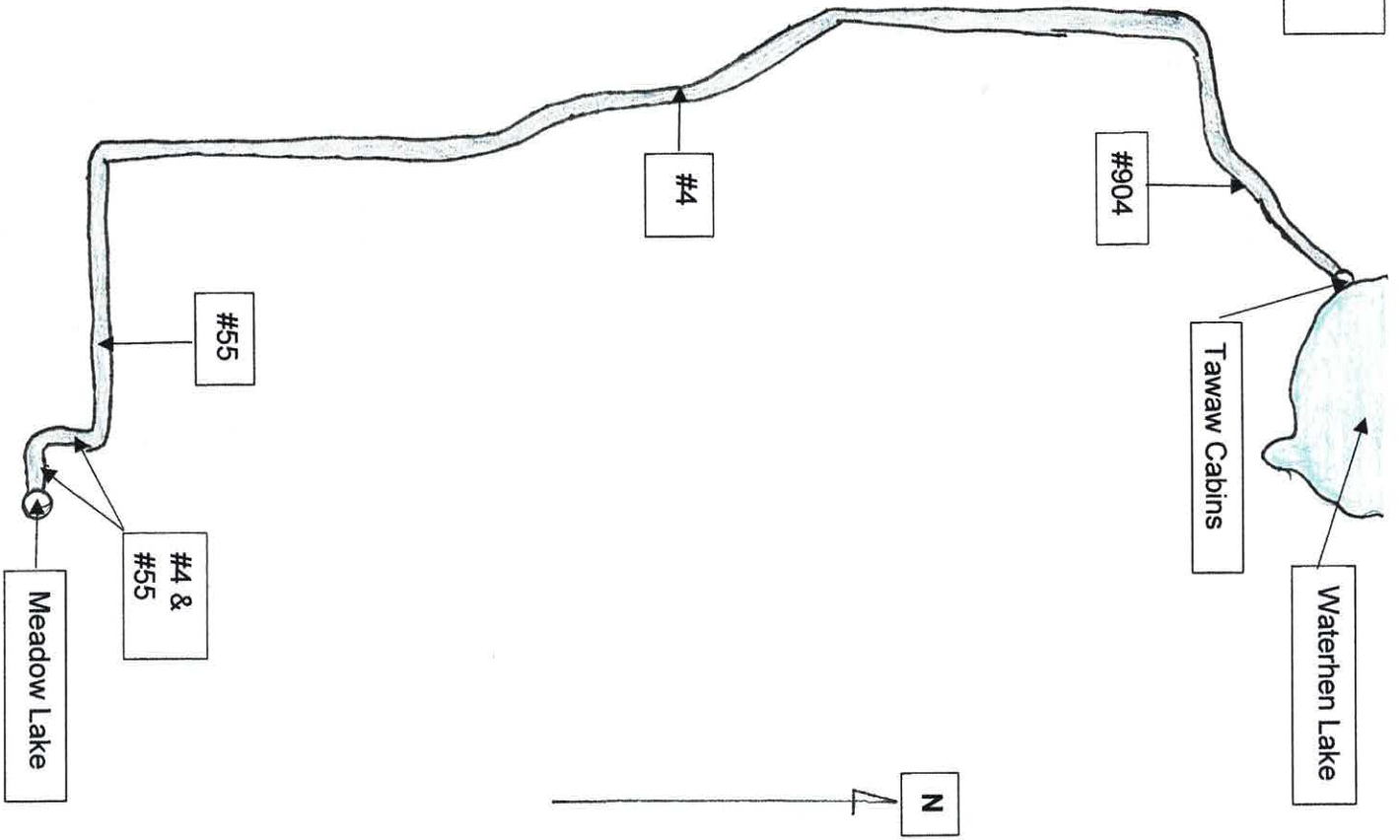
**WATERHEN LAKE**



**WATERHEN LAKE**



**WATERHEN LAKE (Tawaw Cabins) ACCESS from MEADOW LAKE**



Tawaw Cabins

Waterhen Lake

#904

#4

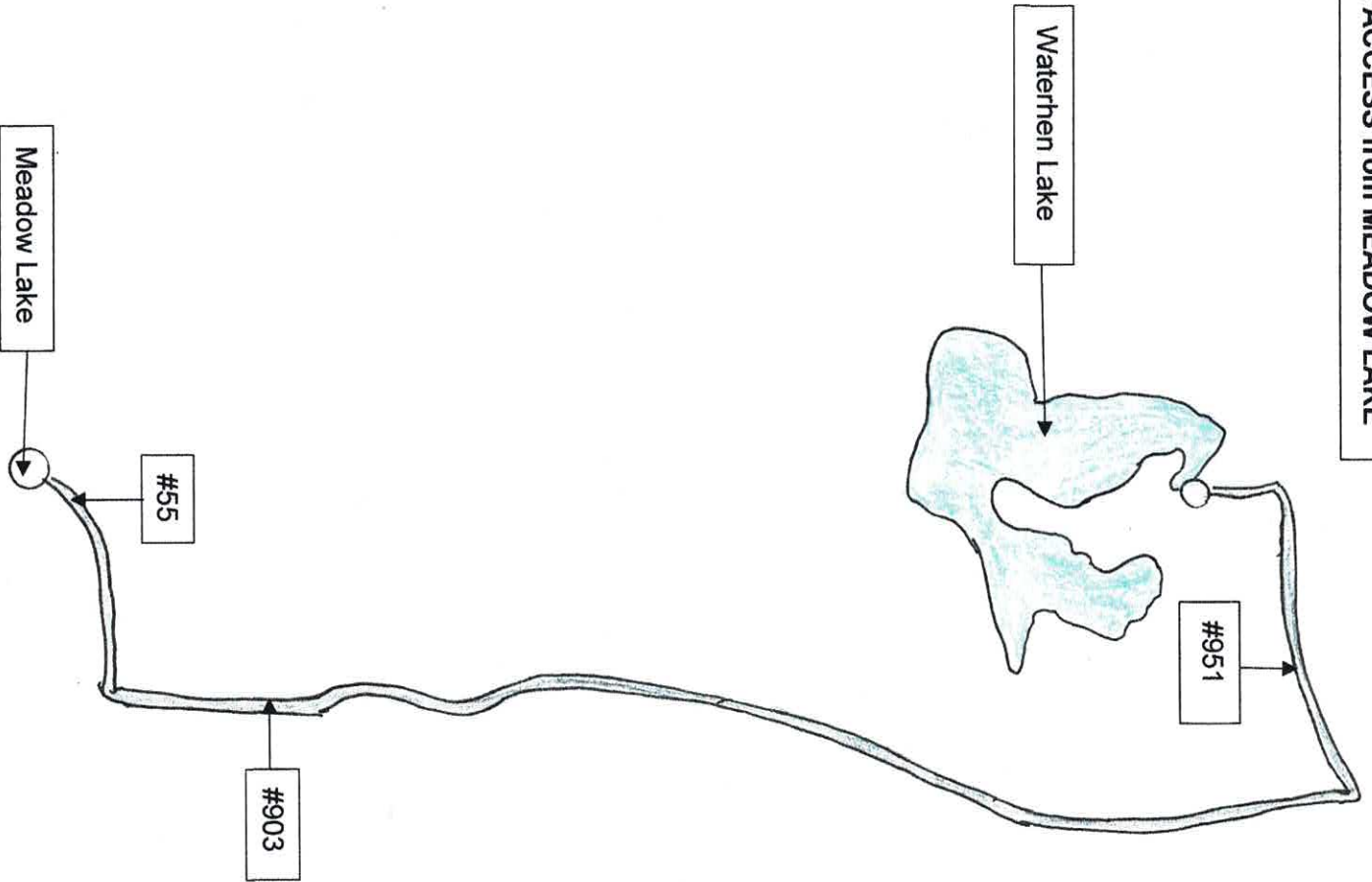
#55

#4 & #55

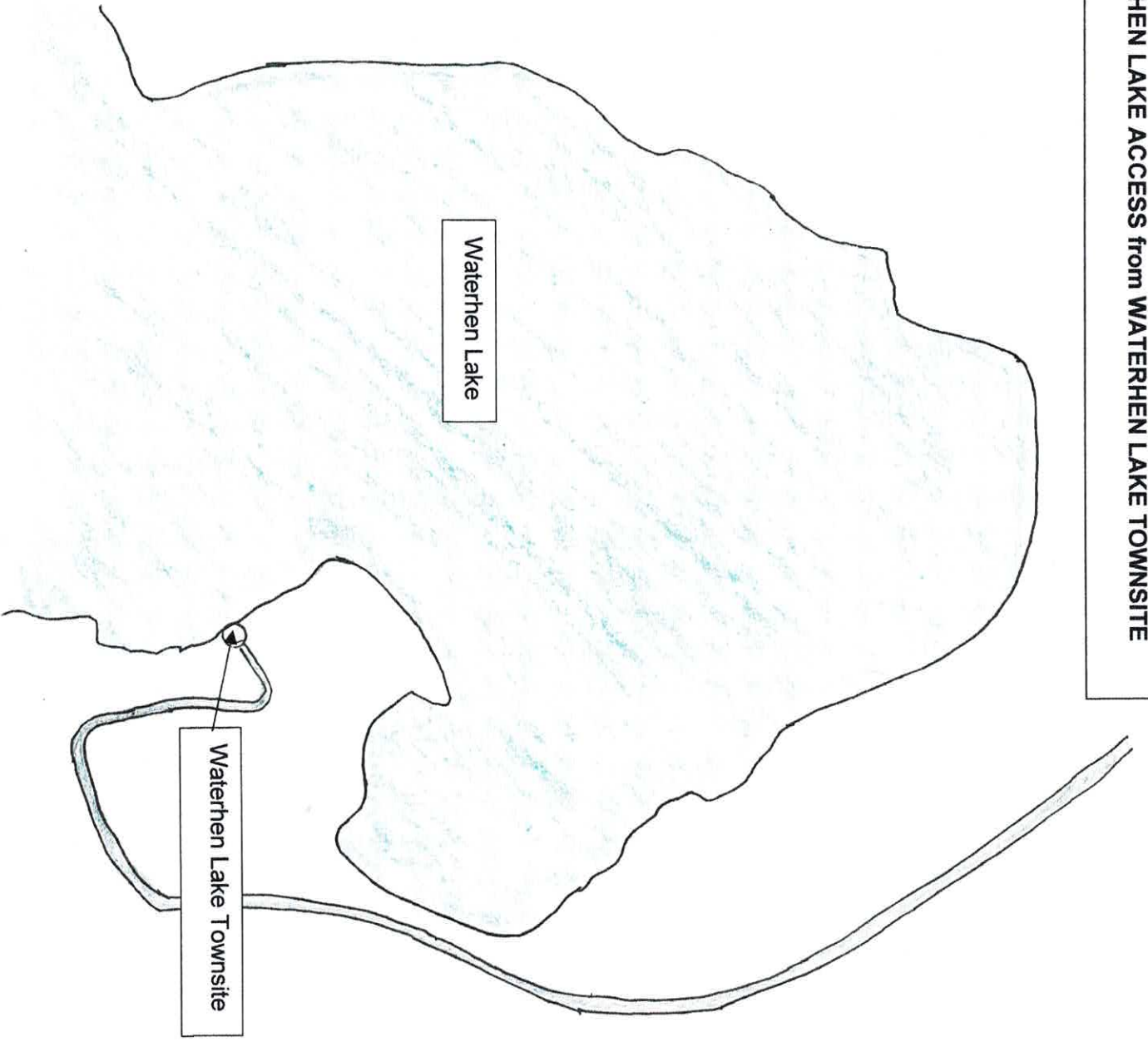
Meadow Lake

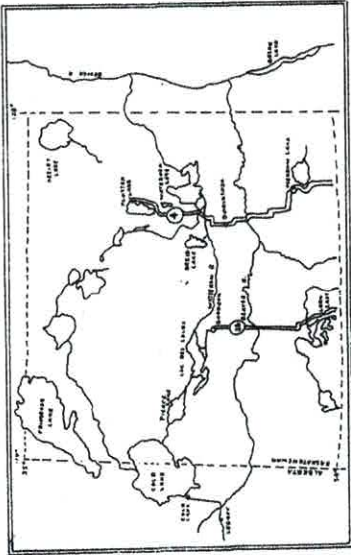
N

WATERHEN LAKE ACCESS from MEADOW LAKE

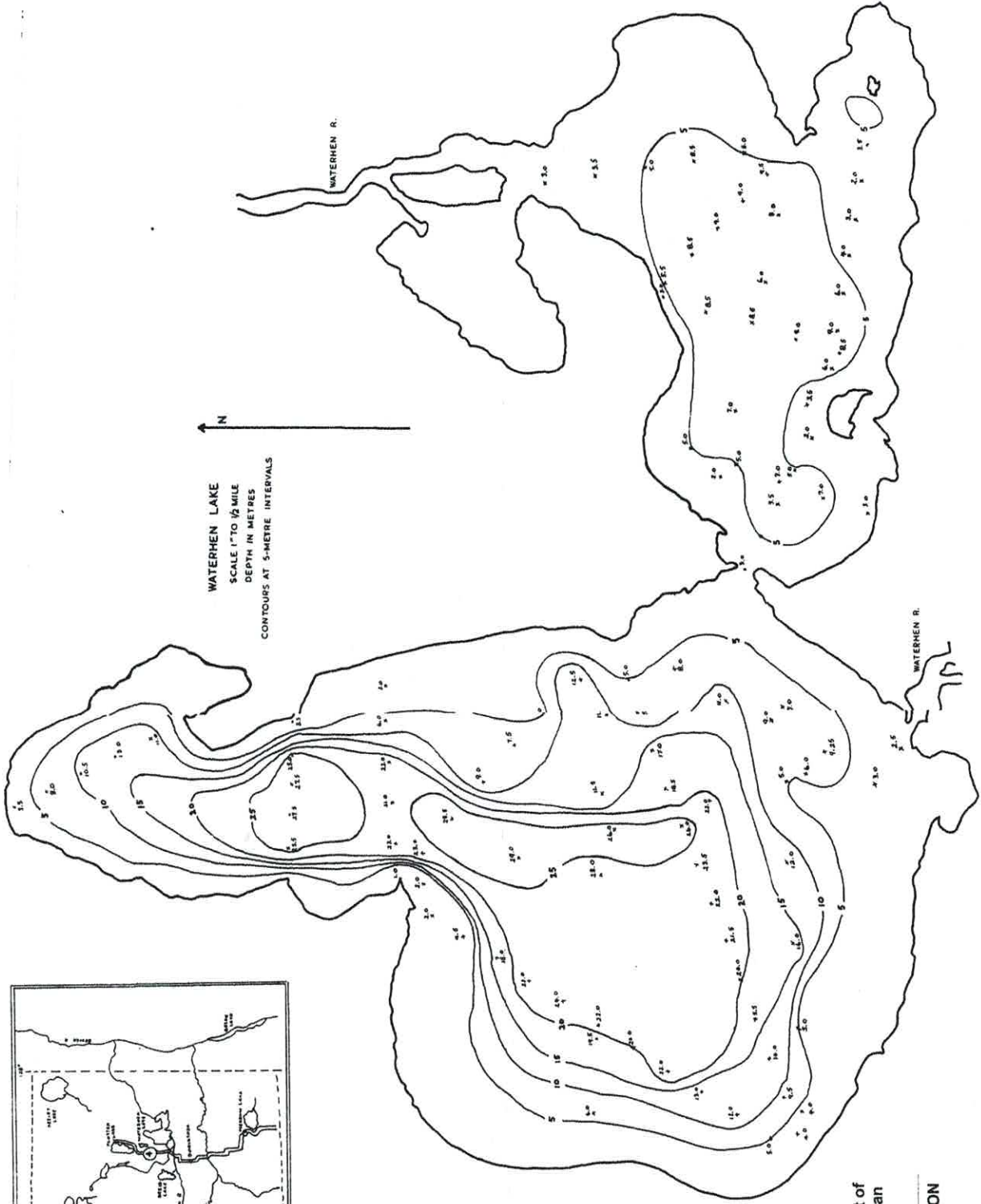


**WATERHEN LAKE ACCESS from WATERHEN LAKE TOWNSITE**





WATERHEN LAKE  
 SCALE 1" TO 1/2 MILE  
 DEPTH IN METRES  
 CONTOURS AT 5-METRE INTERVALS




 Government of  
 Saskatchewan  
 NOT FOR NAVIGATION