

CONTENTS
SOUTHEAST QUADRANT

Katepwa Lake	2
Rowan's Ravine (Last Mountain Lake)	8

KATEPWA POINT
KATEPWA LAKE

KATEPWA POINT:

Location: 29 km. (miles) north of Indian Head on SK Highway #56 and 86 km (53.5 miles) north and east of Regina on SK Highway #10

Latitude & Longitude: 50° 43' 12.01" N 103° 39' 01.27" W

Directions: From Indian Head proceed north on SK Highway #56 for 29 km. (18 miles) and turn left onto Grand Avenue at Sandy Beach.

From Regina, take SK Highway #1 east for 16.8 km (10.5 miles) before making a slight left turn onto SK Highway #10 for 46.4 km (28.75 miles). Make a left turn onto SK #210/SK #44/SK #35 for 0.8 km (0.5 miles). Turn right onto SK Highway #56 and proceed for 11.5 km. (7.1 miles) before turning right onto Grove Avenue.

Admission:

Season:

Facilities: Campground in the area, gas and oil within 2 km. Excellent fishing.

Special Notes: This is a spring-fed lake but there can be considerable alga growth – a dive light is recommended below 13 m. (40 ft.).

There is a lot of boat traffic on the lake and a dive flag is recommended.

Altitude: 493 m. (1617 ft.)

Access:

Depth: Average depth is about 4.5 m. (15 ft.) with a maximum sounded depth of 23 m. (75 ft.)

Bottom Conditions: Sand and silt with large weed beds in the shallower water

Visibility: Varies from 3.1 m. (10 ft.) to 7.5 m. (25 ft.)

Water Temperature:

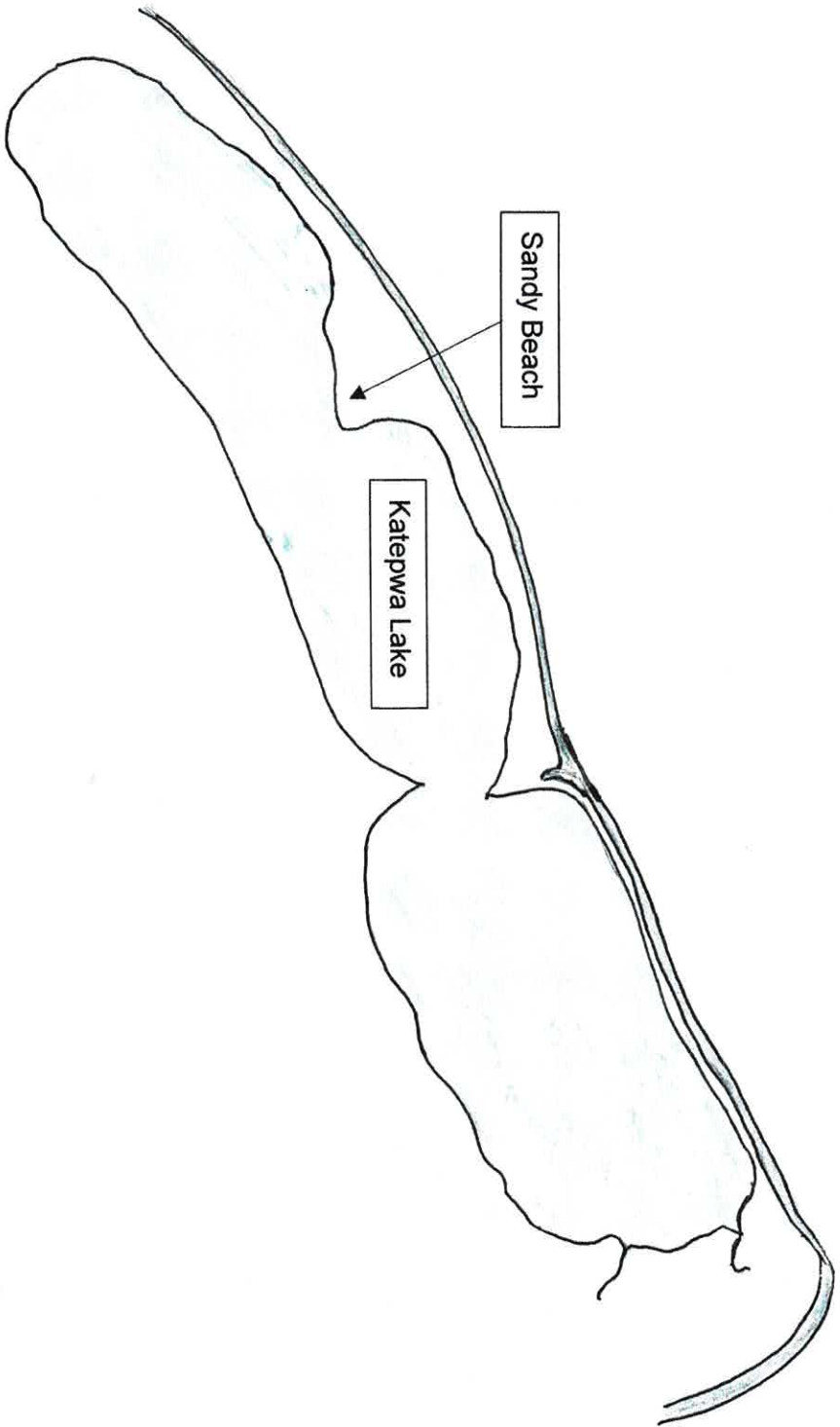
Features:

Air Fill Availability: Tropical Dreams Dive Adventures in Regina, Sk.

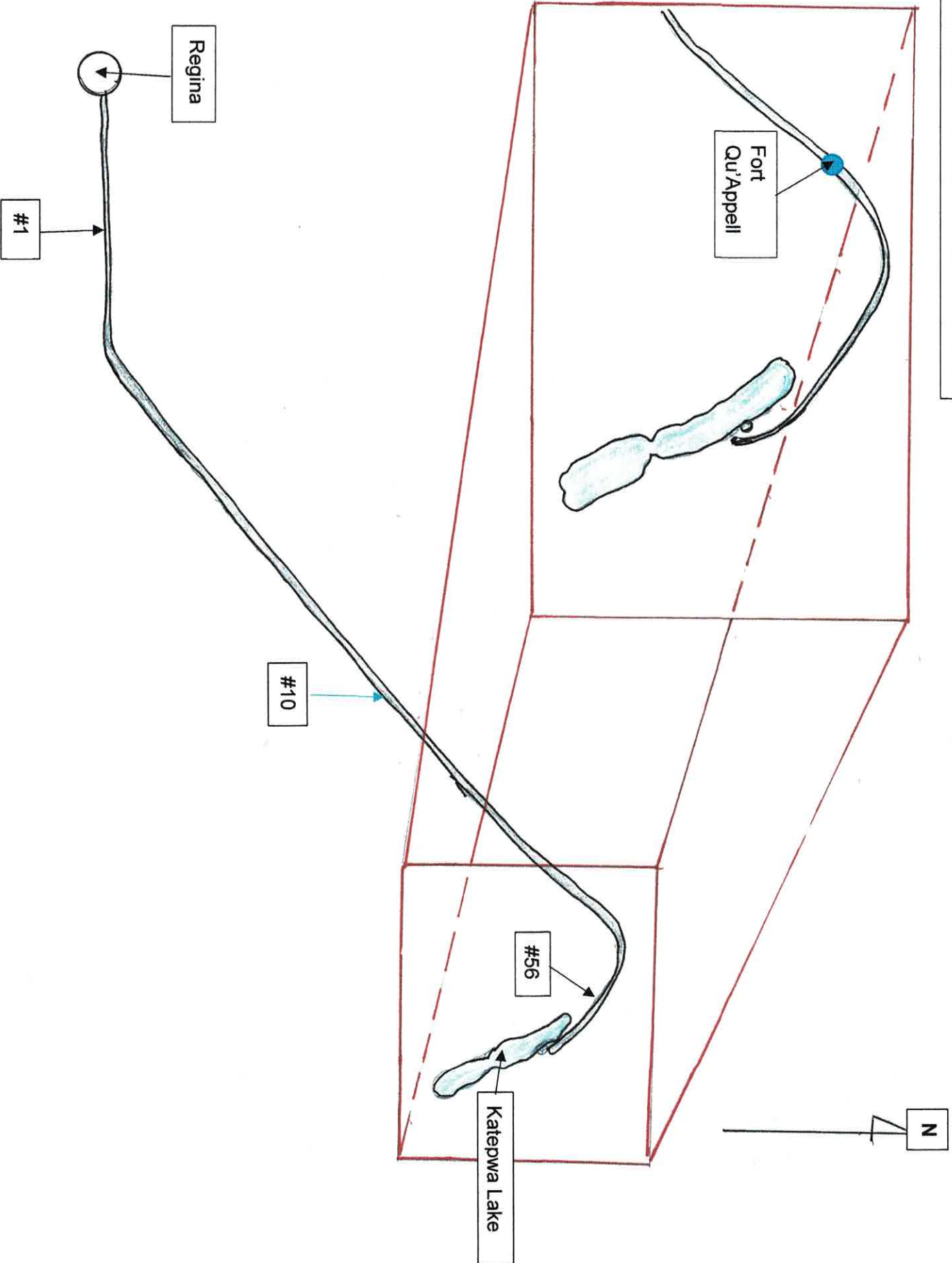
Medical Facilities: The closest hospital and ambulance service is at Fort Qu'Appelle.

Maps:

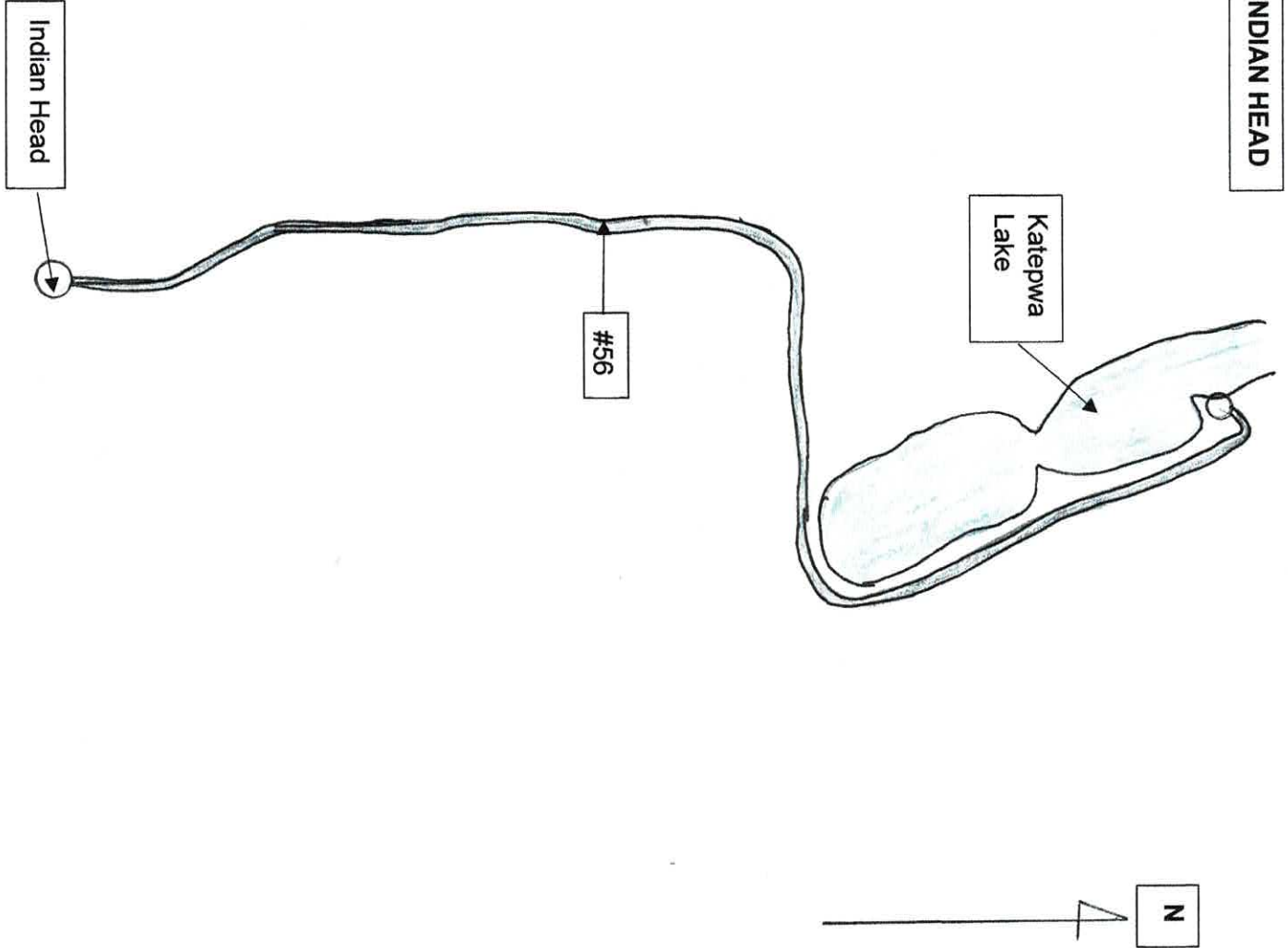
KATEPWA LAKE (Sandy Beach)



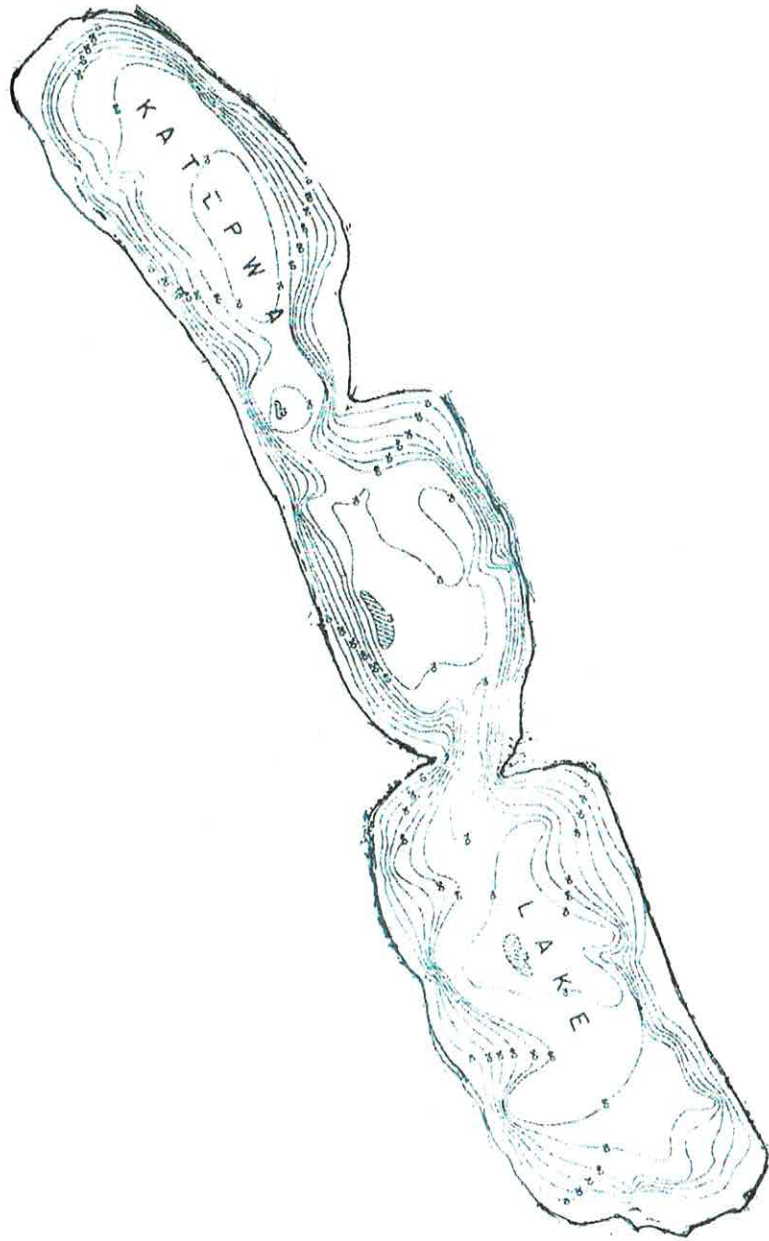
KATEPWA LAKE ACCESS FROM REGINA



KATEPWA LAKE ACCESS from INDIAN HEAD



KATEPWA LAKE



**ROWAN'S RAVINE
LAST MOUNTAIN LAKE**

ROWAN'S RAVINE:

Location: On the east side of Last Mountain Lake about 86 km (53.5 miles) north of Regina within Rowans Ravine Provincial Park

Latitude & Longitude: 50°59'33.65" N 105°11'06.91" W

Directions: From **Regina**, take SK Highway #6 north for 5.3 km. (3.25 miles) before taking the exit right to SK Highway #22. Follow Highway #11 north for 25.7 km. (15.9 miles). Take the SK Highway #20 exit and follow Highway #20 north for 16.8 km. (10.5 miles). Turn left on SK Secondary #322 (signs for Sifton/Saskatchewan each) and proceed for 4.3 km. (2.75 miles). Turn left onto Grid Road 641 for 170 m. (190 yards) and stay right to continue on Secondary #322 for 24.8 km. (15.4 miles). Turn left onto SK Secondary #220 and follow that for 7.0 km (4.4 miles) to Rowan's Ravine Provincial Park.

From **Saskatoon**, take Highway #16 east for 118 km. (73.3 miles), then turn right onto SK Highway #20 and proceed south for 37.1 km. (23 miles) and follow it for 77.2 km. (47.9 miles) before turning left onto SK Secondary #731 for 39 km. (24.2 miles). Make a left turn and proceed for 9.7 km (6 miles). Then right on SK Secondary #220 and follow that road for 15.1 km (9.3 miles) to Rowan's Ravine Provincial Park.

From **Prince Albert**, Take SK Highway #2 south for 141 km (87.8 miles) before turning left on SK Highway #16. Follow Highway #16 for 54.8 km. (34 miles). Then turn right onto SK Highway #20 and proceed 87.2 km. (54.2 miles). Then turn right onto SK Secondary #731 and proceed 9.37 km. (6 miles) before turning right onto SK Secondary #220 and following it for 15.1 km. (9.4 miles) to Rowan's Ravine Provincial Park.

From **Rosetown**, proceed south on SK Highway #4 for 5.7 km (3.5 miles) before turning left onto SK Highway #15, following that highway for 66.8 km (41.5 miles) to Outlook and staying on SK Highway #14 for another 133 km. (82.75 miles). Turn right onto a grid road and follow it south for 12.9 km. (8 miles). After a right turn proceed west for 1.6 km. (1 mile) and turn left at the first cross street and follow that road for 13.0 km (8 miles) before making a right turn followed by a quick left turn and continuing for 6.5 km. (4 miles). Make a left turn and proceed 1.6 km. (1 mile) before turning right at the first cross street. Proceed south for 25.2 km. (15.75 miles) and then make a right turn onto SK Secondary #220 and following it to Rowan's Ravine Provincial Park (1.9 km or 1.25 miles).

Traffic from other points west should come through Regina or Saskatoon depending upon their location in the province.

Admission: Provincial Park Day Fee or Season Pass

Season:

Facilities: Camping, washrooms, showers, laundry, boat launch, marina, fast food restaurant

Special Notes: There is considerable boat traffic making a dive flag useful

Altitude: 487 m. (1598 ft.)

Access: Boat or car – dive site on the point is 250 m. (270 yards) from the parking lot

Depth: Average depth in the beach area is about 13 m. (40 ft.) with the deepest point of 25 m. (82 ft.)

Bottom Conditions: The lake is about 100 km. (60 miles) long and about 4 km. (2.5 miles) wide. This much bottom offers a variety of configurations from sand to large boulders. Around the point the bottom is made up of sand and rock with weed beds in shallower water.

Visibility: Varies from 3.1 m. (10 ft.) to 6.1 m. (20 ft.)

Water Temperature:

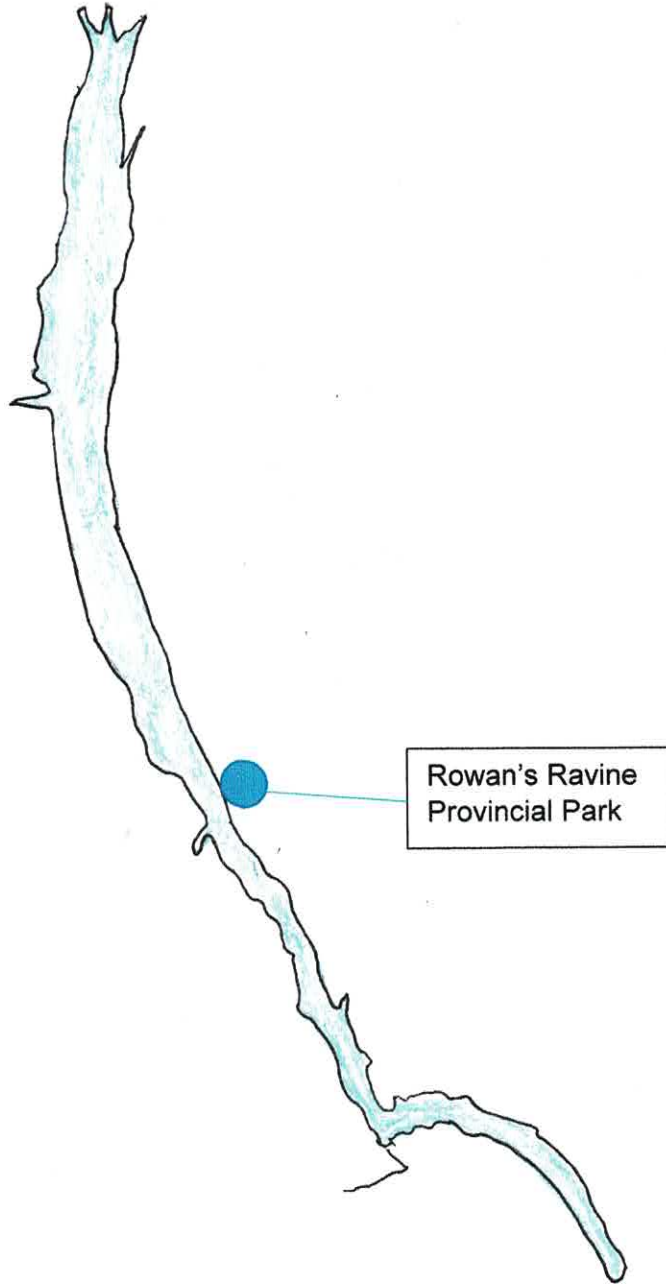
Features: Several species of fish inhabit the lake.

Air Fill Availability: The Diving Center in Saskatoon, Sk. or Tropical Dreams Dive Adventures in Regina, Sk.

Medical Facilities: The closest hospital and ambulance service is at Regina.

Maps:

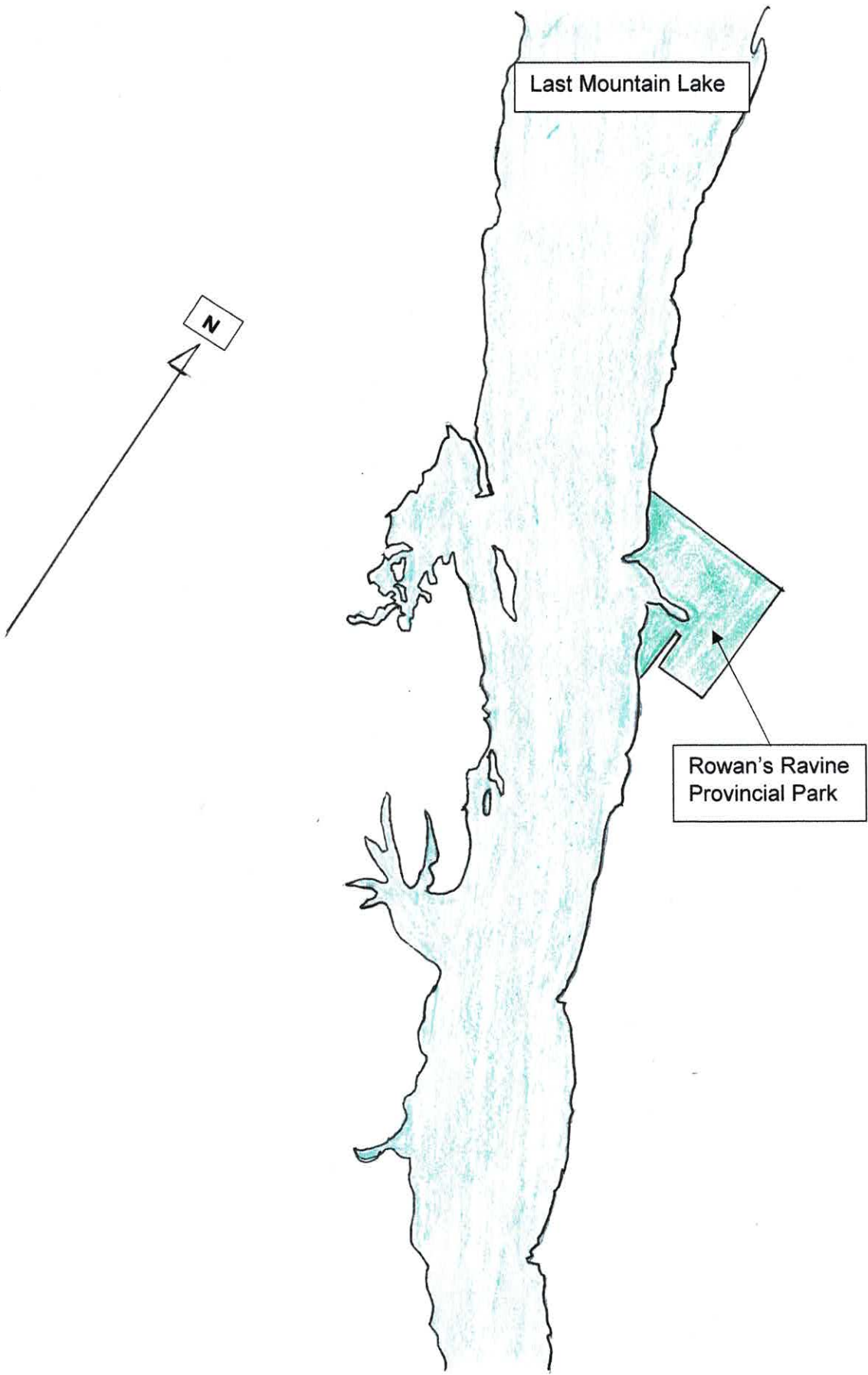
LAST MOUNTAIN LAKE – ROWAN'S RAVINE PROVINCIAL PARK



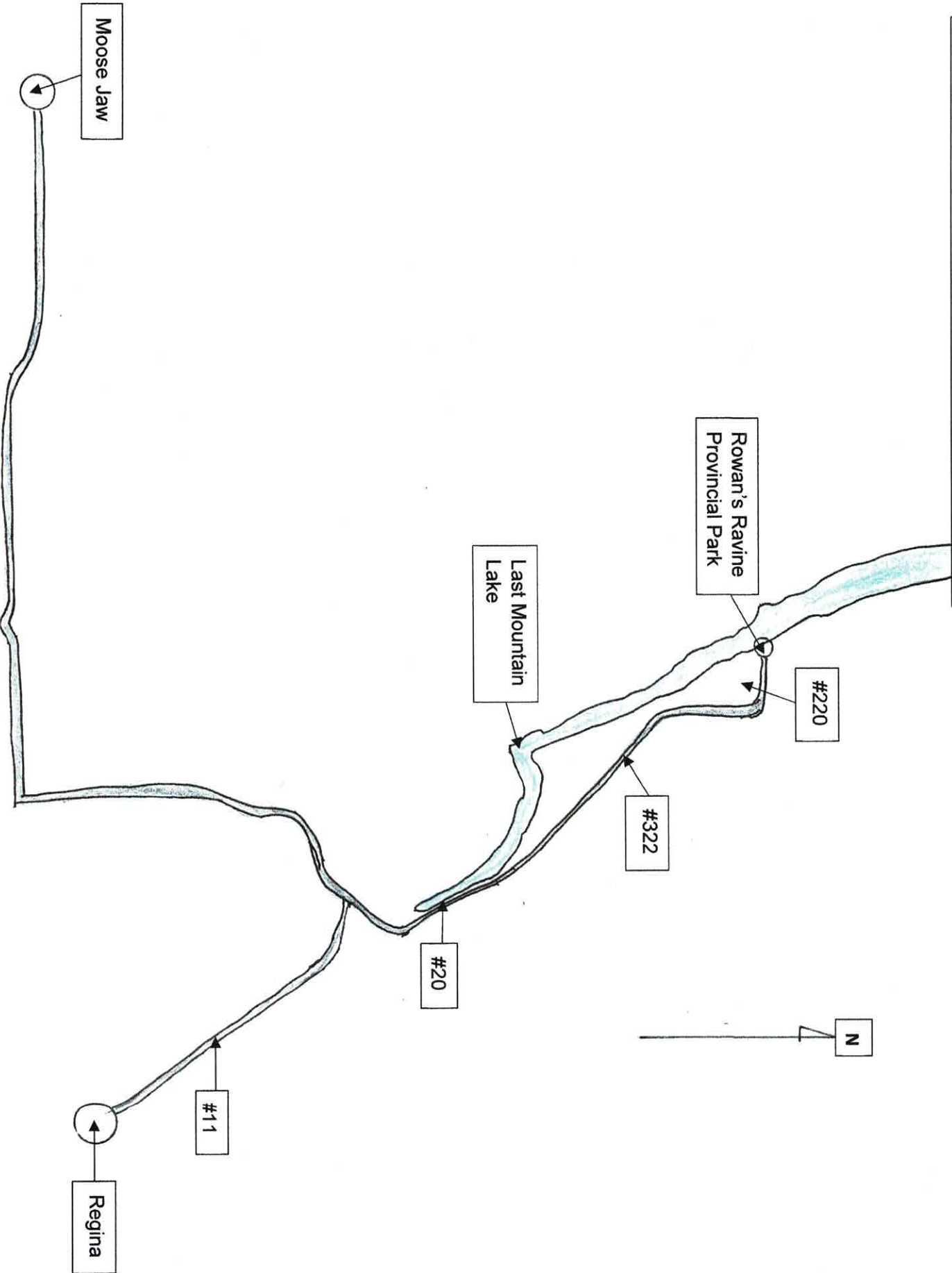
N

Rowan's Ravine
Provincial Park

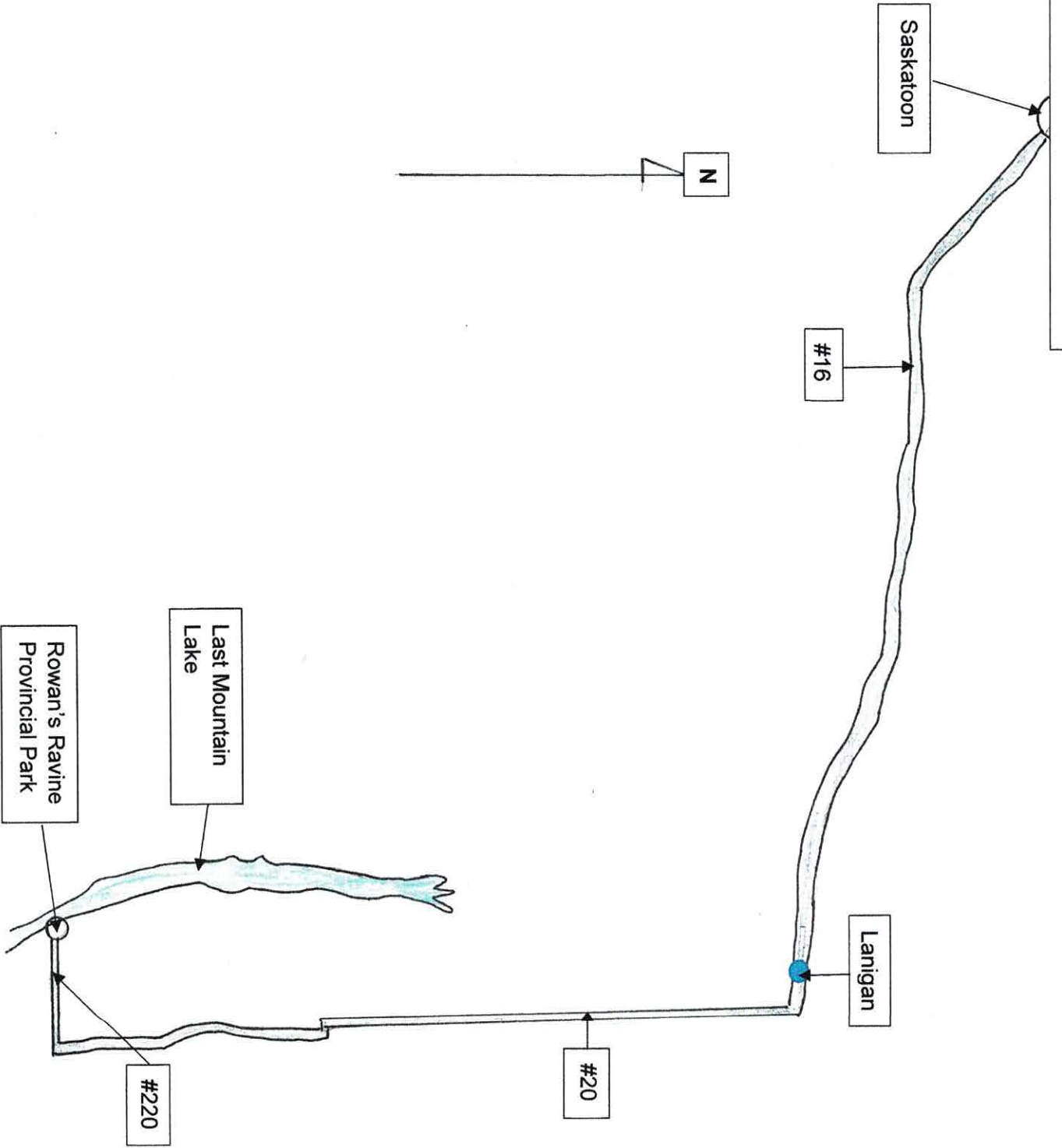
ROWANS RAVINE PROVINCIAL



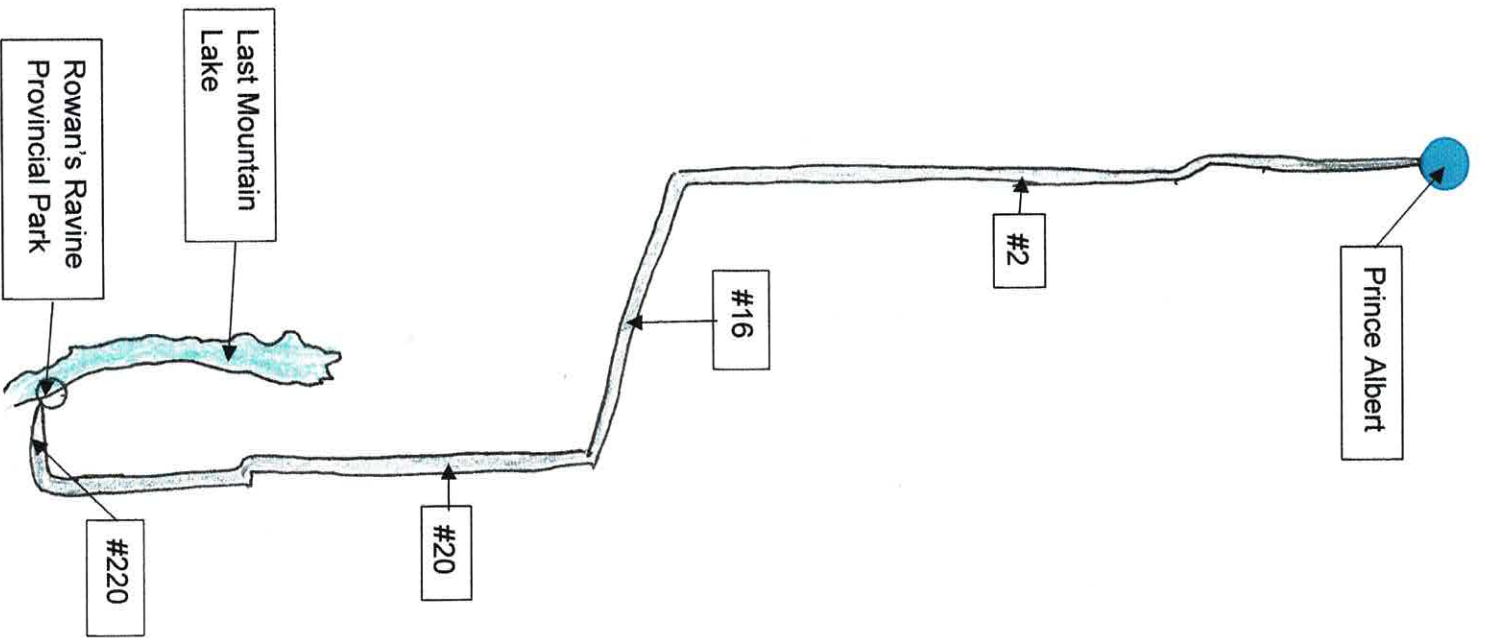
ROWAN'S RAVINE ACCESS FROM REGINA & MOOSE JAW



ROWAN'S RAVINE ACCESS from SASKATOON



ROWAN'S RAVINE ACCESS from PRINCE ALBERT



N



ROWAN'S RAVINE ACCESS from ROSETOWN

