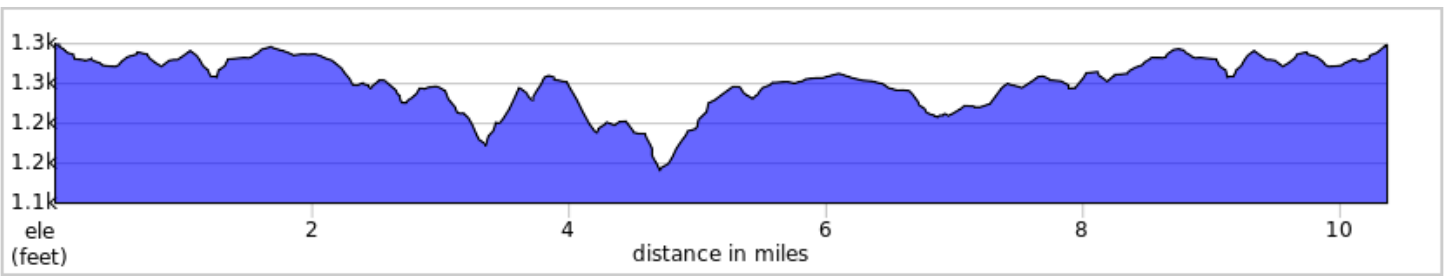
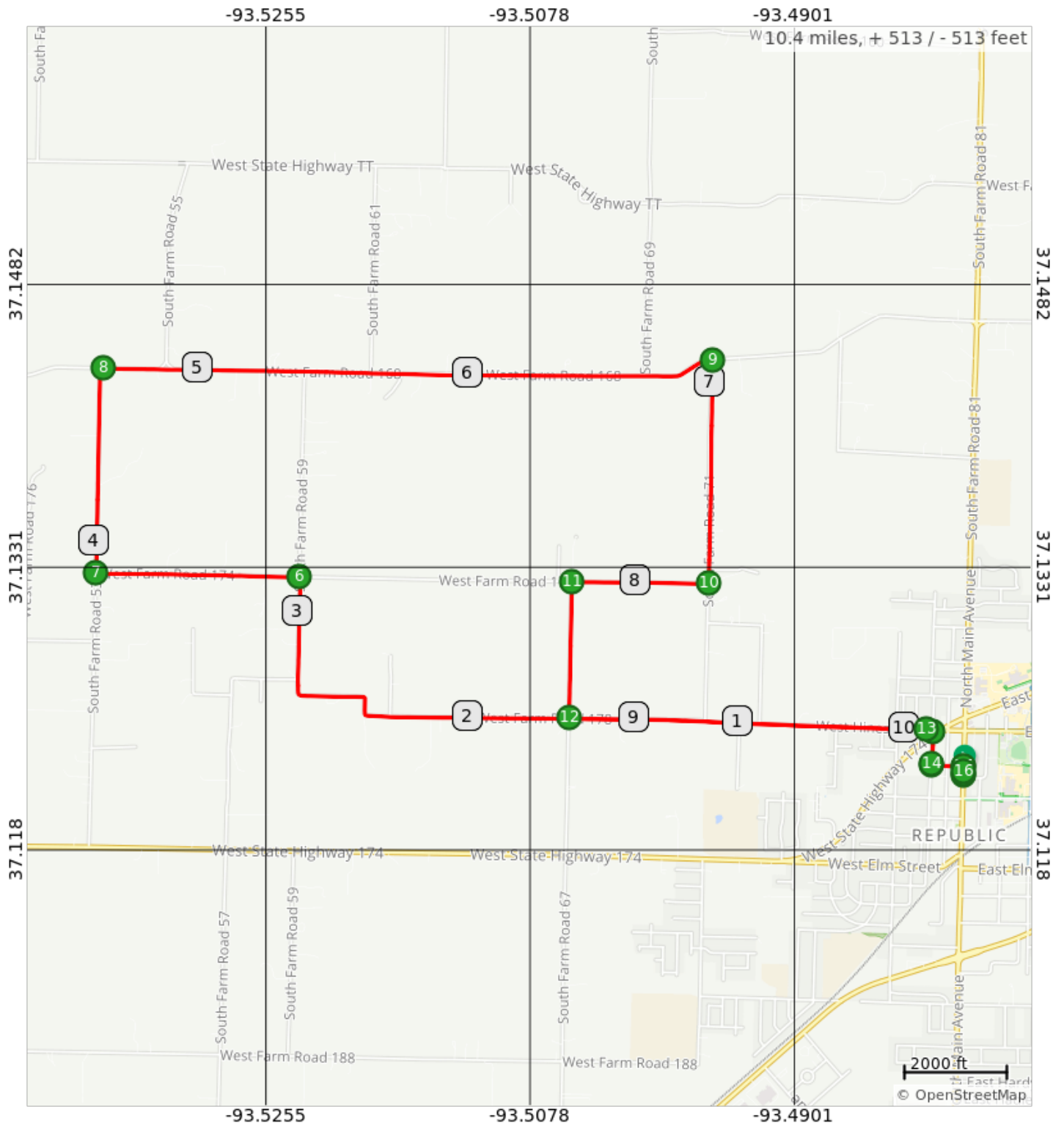
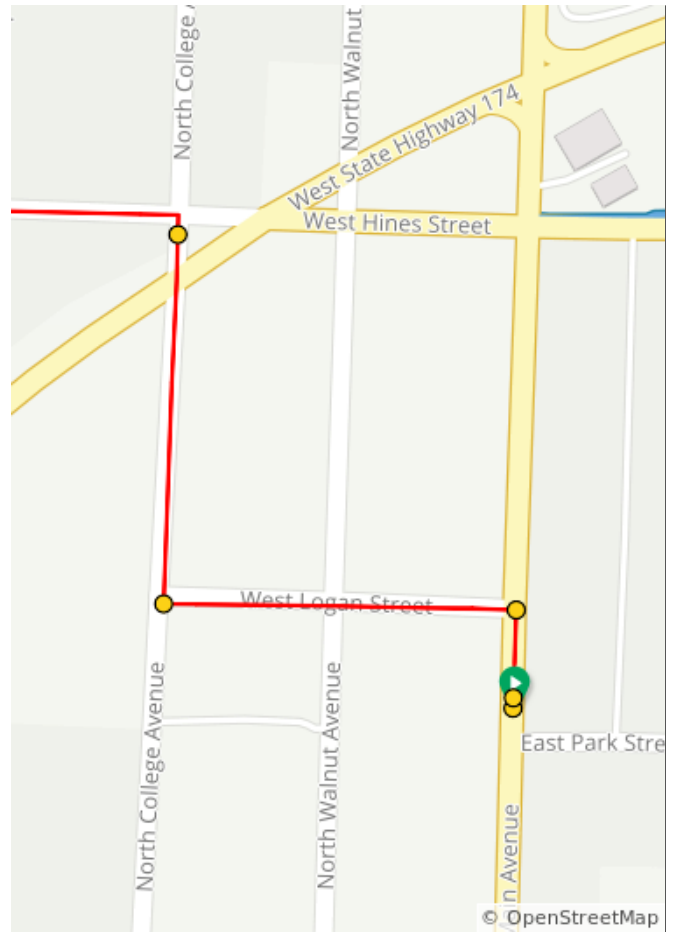


# C2 (nwc)



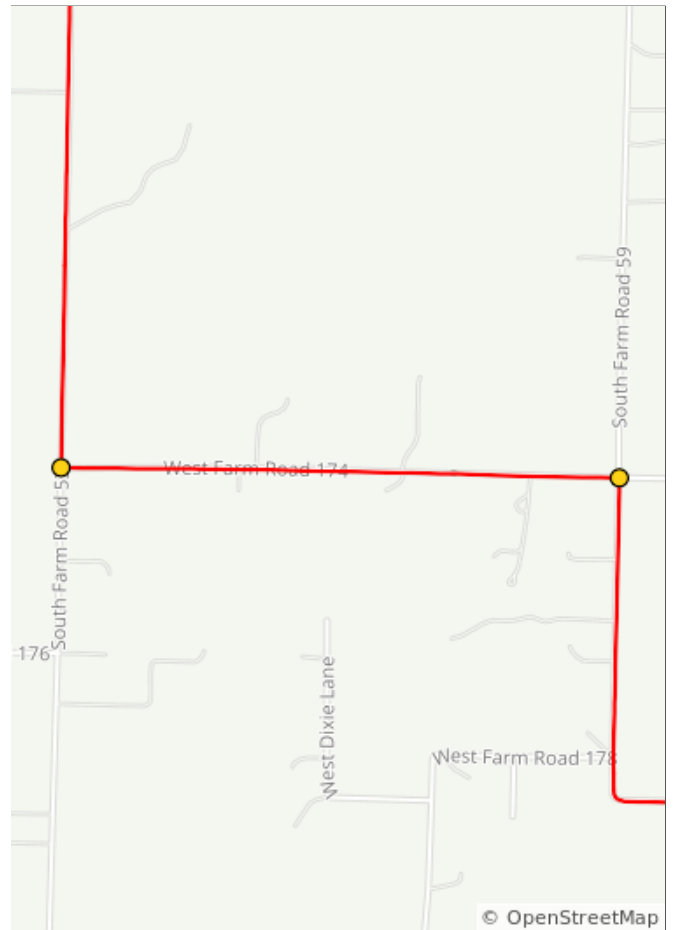
C2 (nwc)

Num	Dist	Prev	Type	Note	Next
1.	0.0	0.0	📍	Start of route	0.0
2.	0.0	0.0	←	North on Main	0.0
3.	0.0	0.0	←	L on Logan	0.1
4.	0.2	0.1	→	R onto N College Ave	0.1
5.	0.3	0.1	←	L on Hines	2.9



0.3 miles. +0/-19 feet

Num	Dist	Prev	Type	Note	Next
6.	3.1	2.9	←	L on 174	0.8
7.	3.9	0.8	→	R on 53	0.8



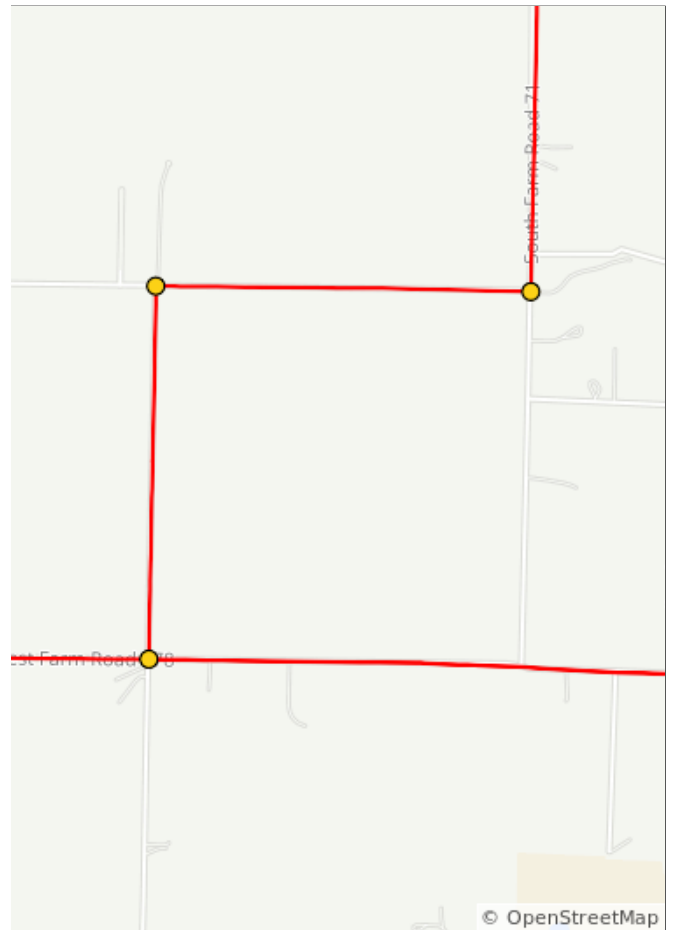
3.6 miles. +85/-39 feet

Num	Dist	Prev	Type	Note	Next
8.	4.6	0.8	→	R on 168	2.3
9.	6.9	2.3	→	R on 71	0.8



3.0 miles. +131/-71 feet

Num	Dist	Prev	Type	Note	Next
10.	7.7	0.8	→	R on 174	0.5
11.	8.2	0.5	←	L on 67	0.5
12.	8.8	0.5	←	L on 178	1.3



1.8 miles. +55/-14 feet

Num	Dist	Prev	Type	Note	Next
13.	10.1	1.3	→	R on College	0.1
14.	10.2	0.1	←	L on Logan	0.1
15.	10.3	0.1	→	R on Main to the church	0.0
16.	10.4	0.0	📍	End of route	0.0

1.6 miles. +19/-2 feet

