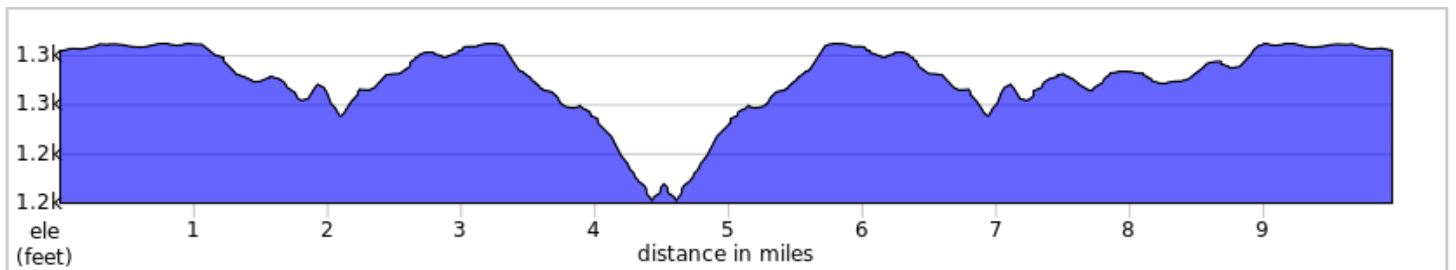
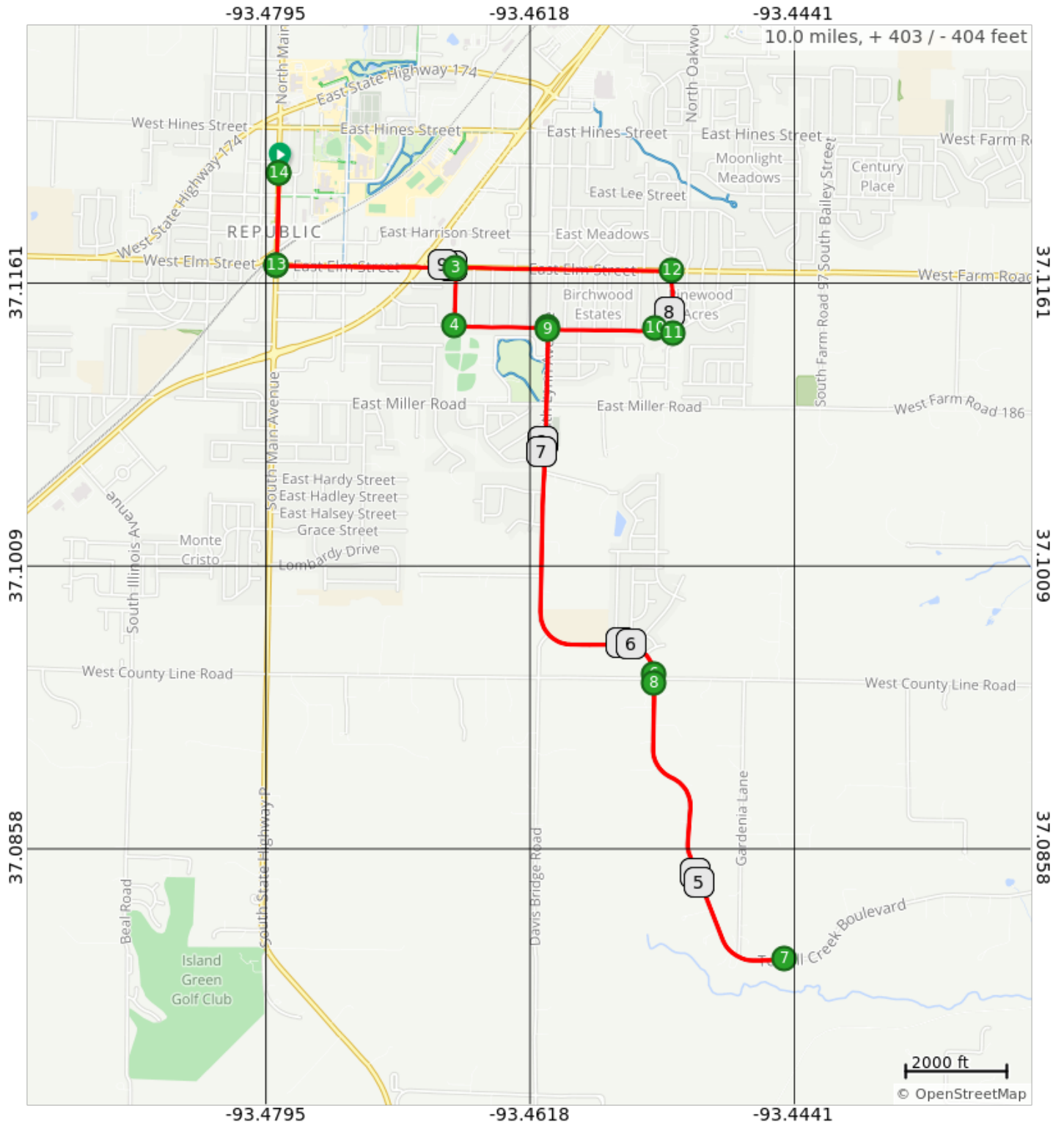


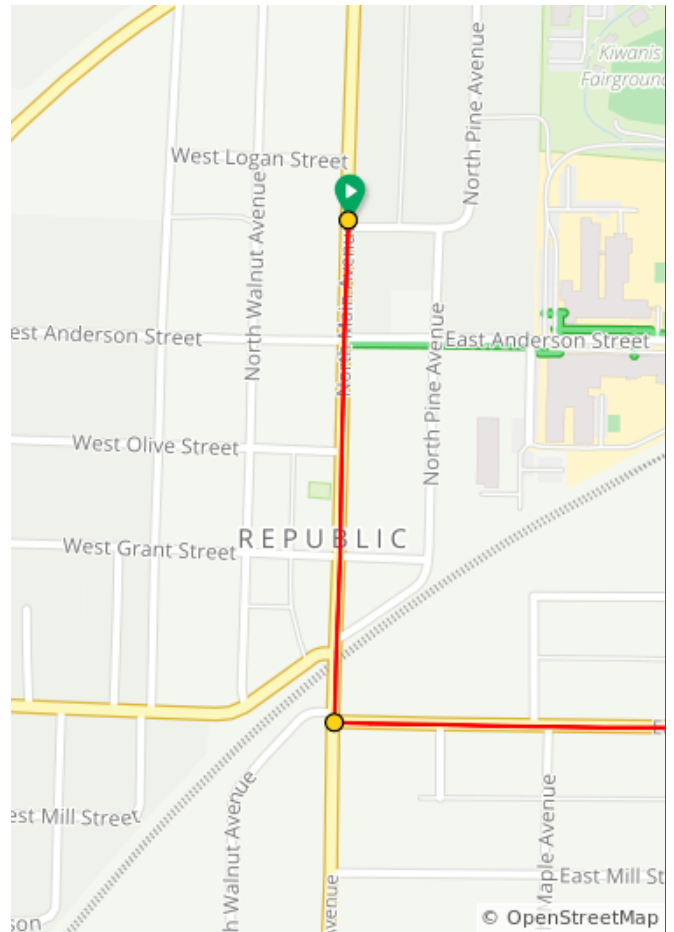
C6 (secc)



C6 (secc)

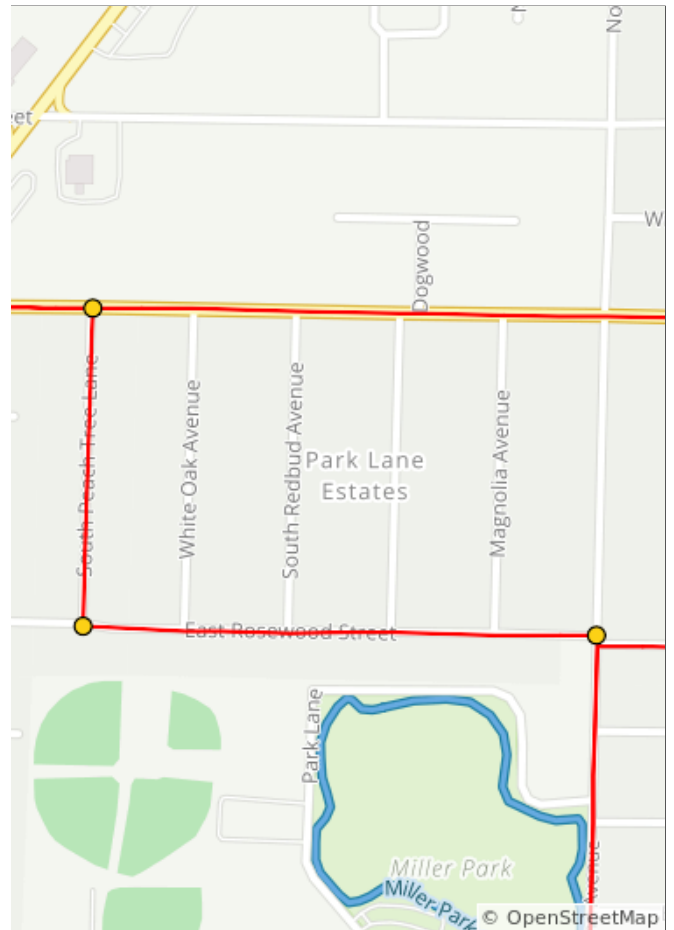
Num	Dist	Prev	Type	Note	Next
1.	0.0	0.0	→	South on Main	0.3
2.	0.3	0.3	←	L on Elm	0.7

0.3 miles. +7/-0 feet

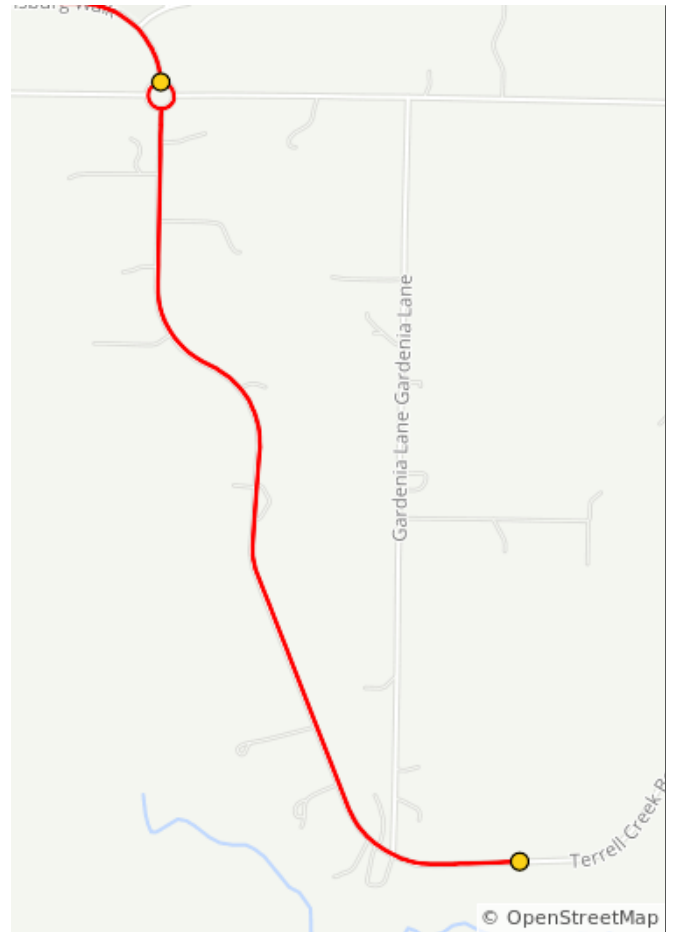


Num	Dist	Prev	Type	Note	Next
3.	1.0	0.7	→	R on Peach Tree Ln	0.2
4.	1.2	0.2	←	L on Rosewood	0.3
5.	1.6	0.3	→	R on Lynn	1.6

1.2 miles. +2/-37 feet

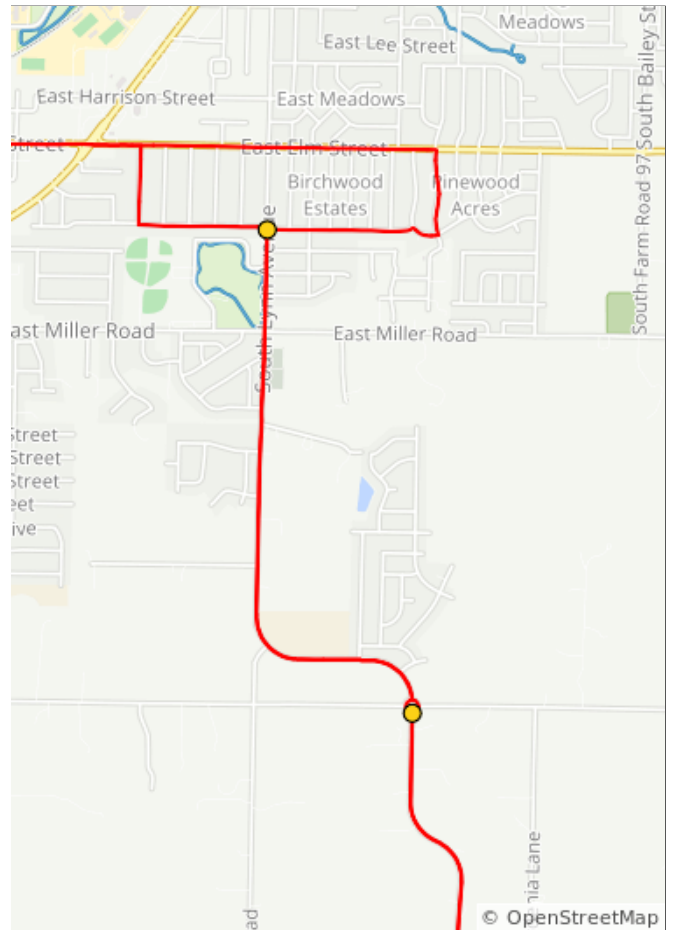


Num	Dist	Prev	Type	Note	Next
6.	3.2	1.6	↑	Use the traffic circle to go south on Terrell Valley Dr	1.3
7.	4.5	1.3	↶	Do a u turn at 4.5 miles	1.3



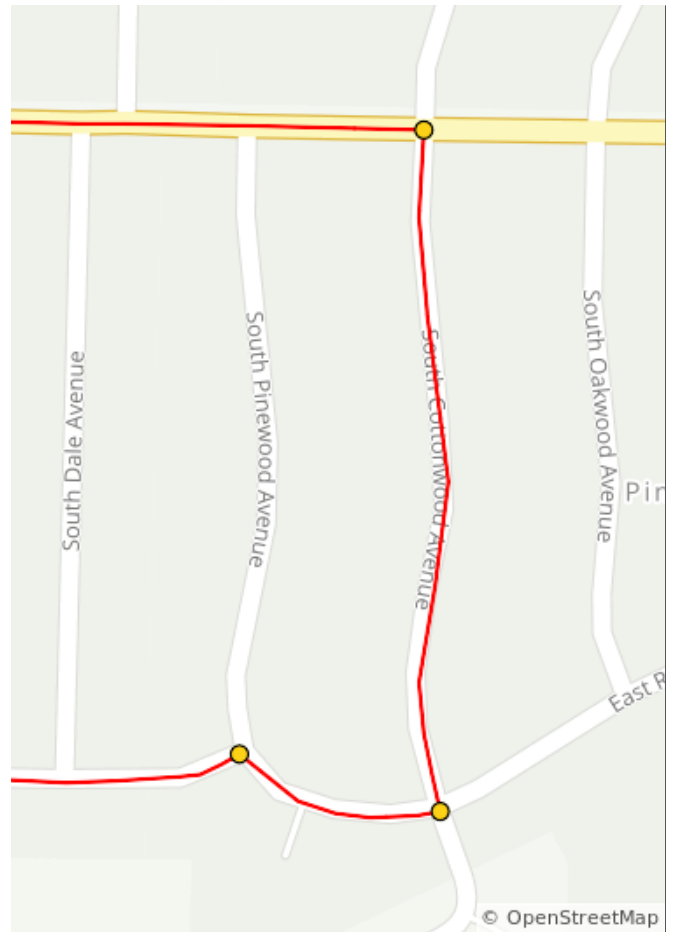
2.9 miles. +5/-154 feet

Num	Dist	Prev	Type	Note	Next
8.	5.8	1.3	↑	Use the traffic circle to go north on Williamsburg Way	1.7
9.	7.5	1.7	→	R on Rosewood	0.4



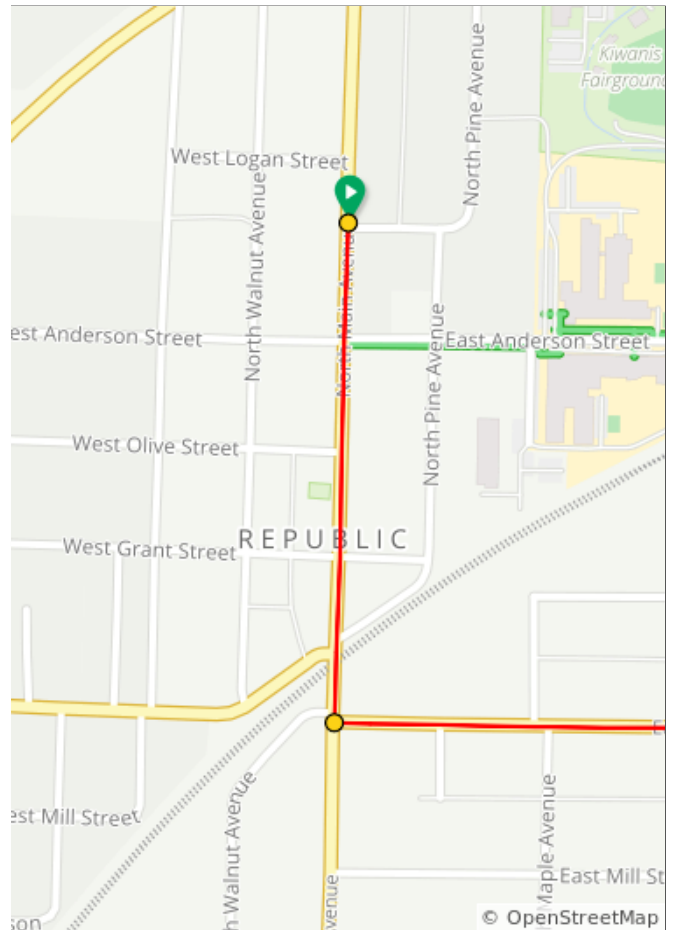
2.9 miles. +50/-87 feet

Num	Dist	Prev	Type	Note	Next
10.	7.9	0.4	→	R on Rosewood	0.1
11.	7.9	0.1	←	L on Cottonwood	0.2
12.	8.2	0.2	←	L on Elm	1.5



0.7 miles. +1/-5 feet

Num	Dist	Prev	Type	Note	Next
13.	9.6	1.5	→	R on Main to the church	0.3
14.	10.0	0.3	📍	End of route	0.0



1.8 miles. +0/-6 feet