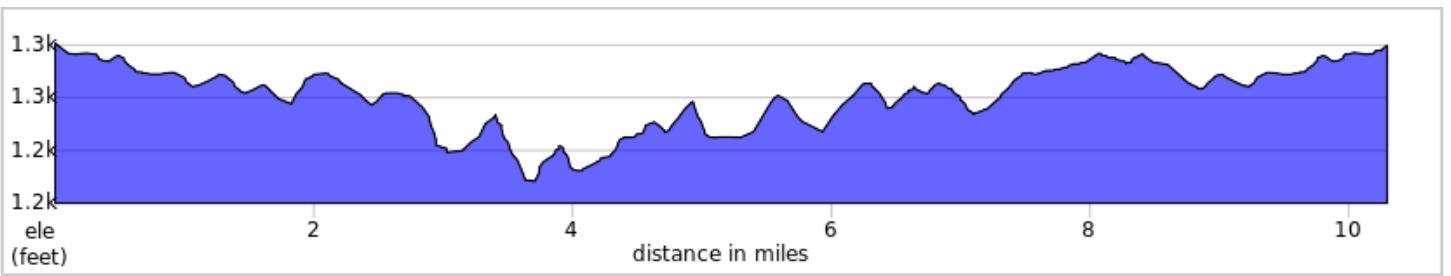
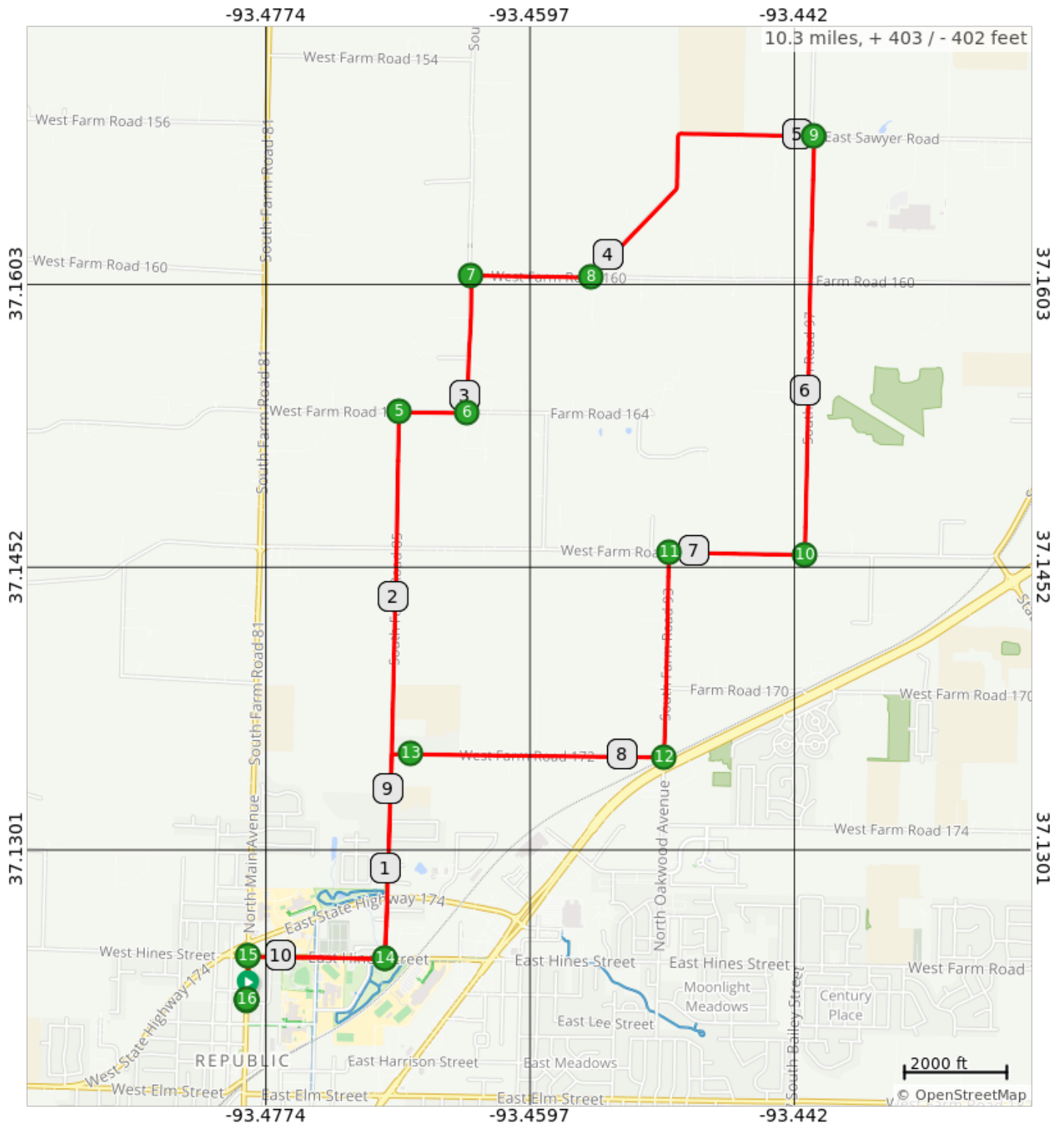
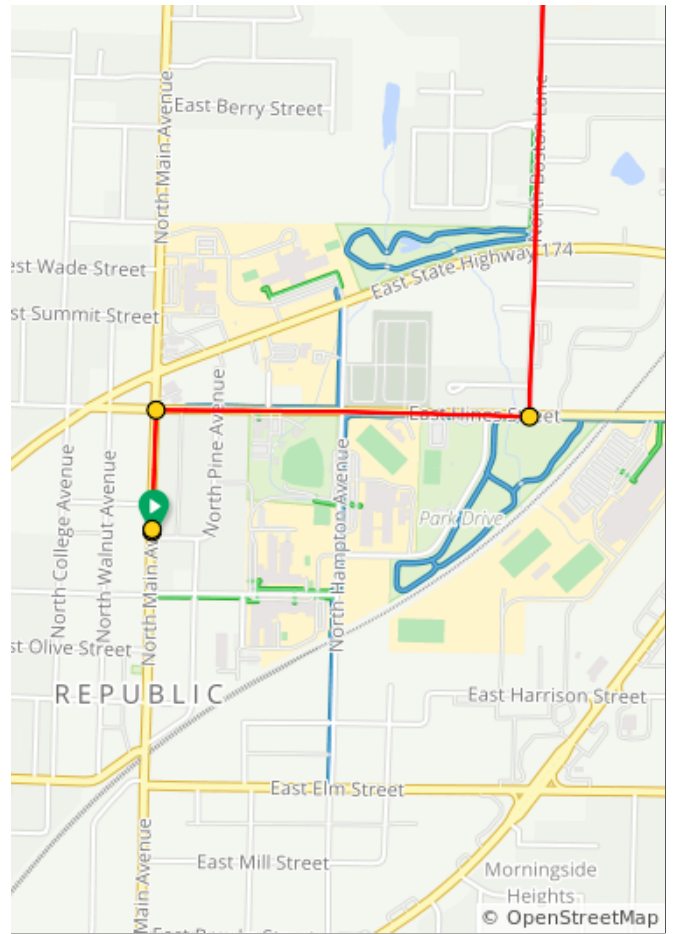


C8 (swc)



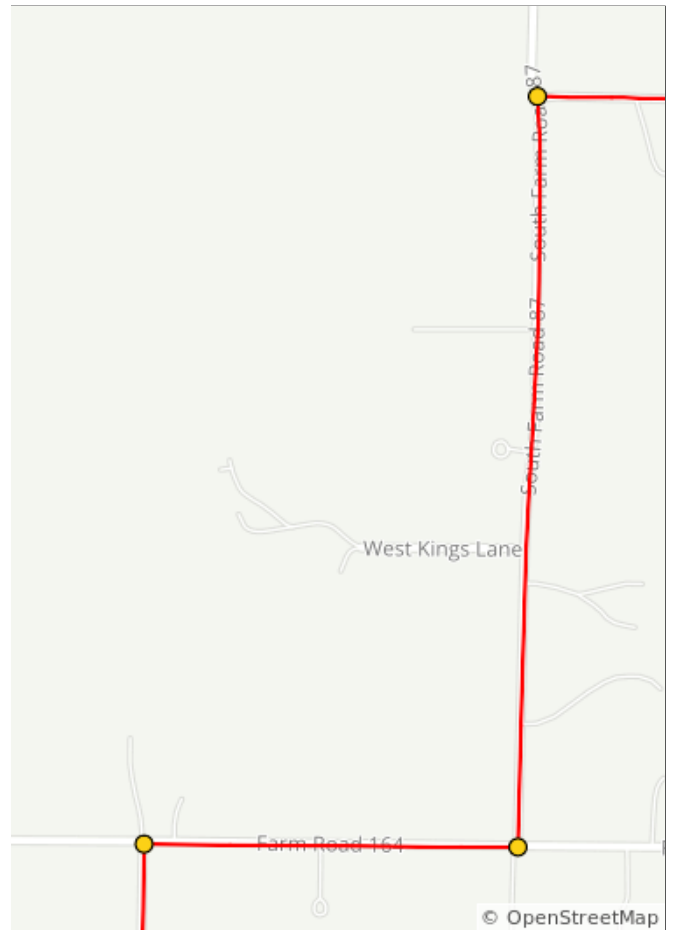
C8 (swc)

Num	Dist	Prev	Type	Note	Next
1.	0.0	0.0	📍	Start of route	0.0
2.	0.0	0.0	←	North on Main	0.2
3.	0.2	0.2	→	R on Hines	0.5
4.	0.7	0.5	←	L on Boston	2.0



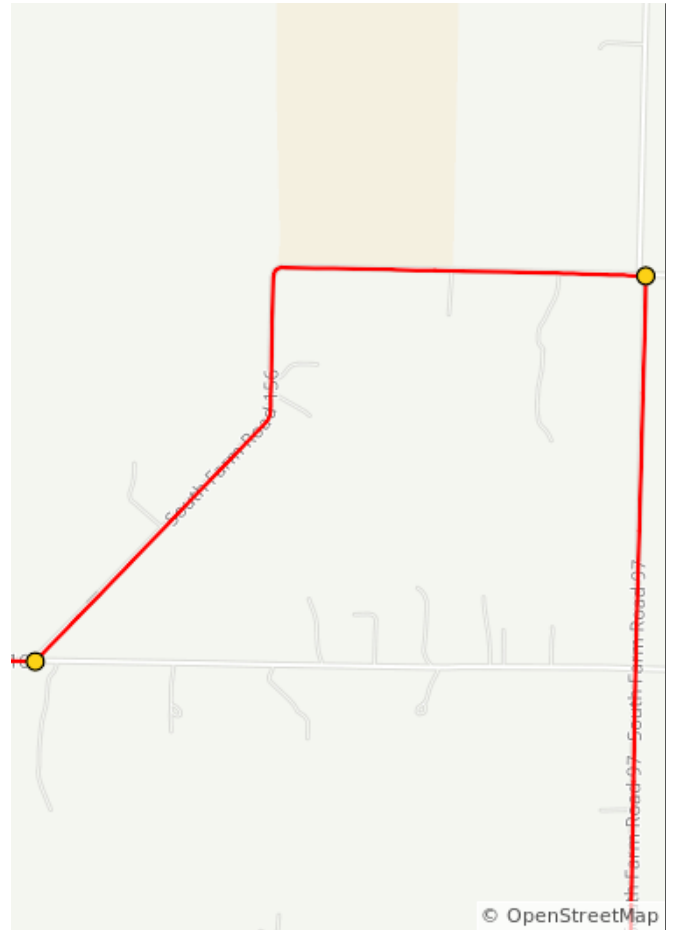
0.7 miles. +4/-29 feet

Num	Dist	Prev	Type	Note	Next
5.	2.7	2.0	→	R on 164	0.3
6.	2.9	0.3	←	L on 87	0.5
7.	3.5	0.5	→	R on 160	0.4



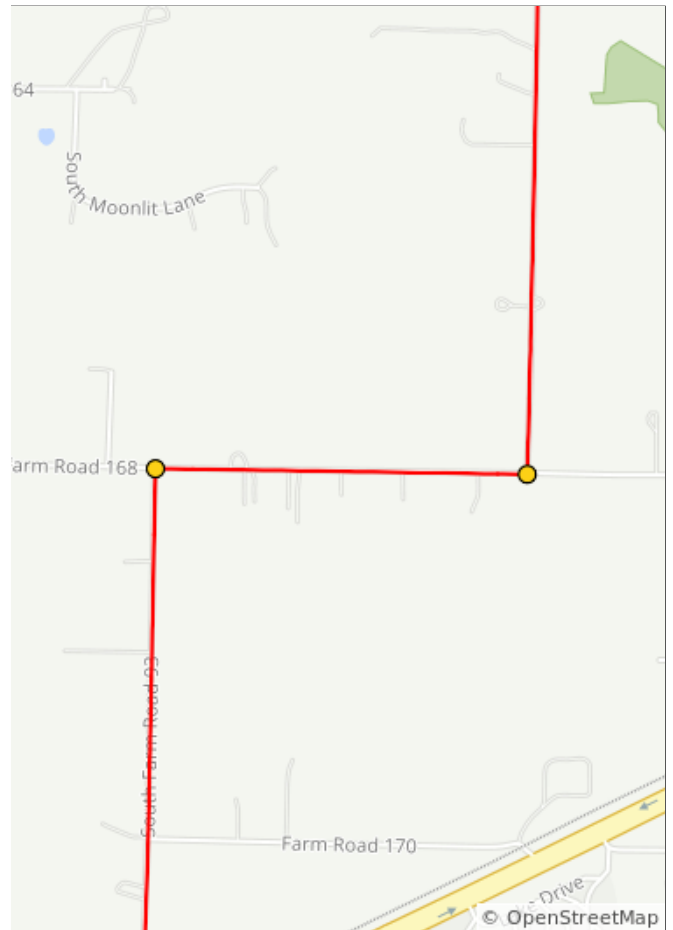
2.8 miles. +30/-53 feet

Num	Dist	Prev	Type	Note	Next
8.	3.9	0.4	←	L on 156	1.2
9.	5.1	1.2	→	R on 97	1.5



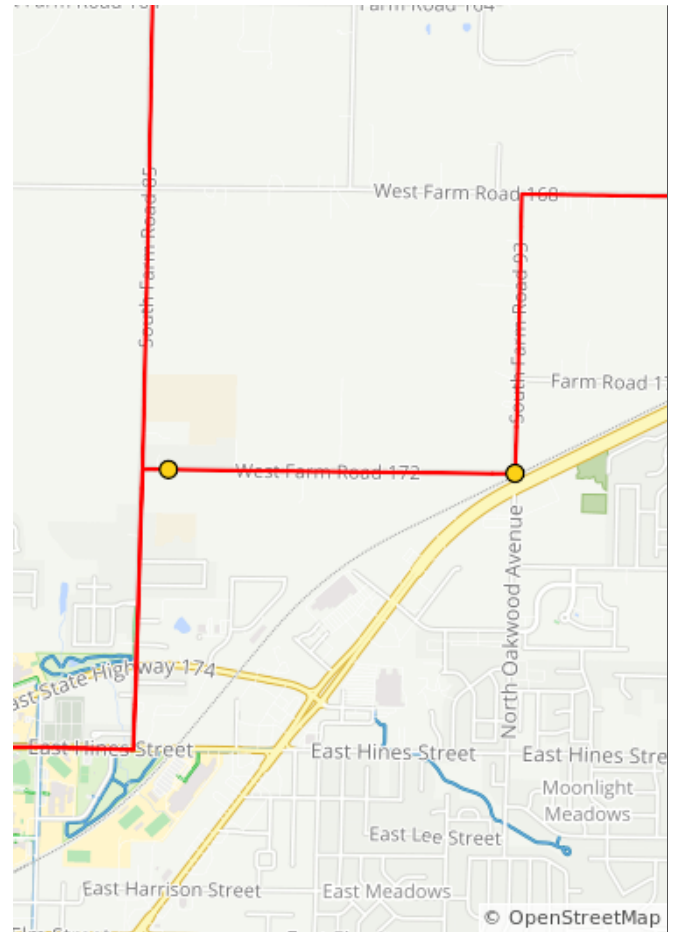
1.6 miles. +69/-57 feet

Num	Dist	Prev	Type	Note	Next
10.	6.6	1.5	→	R on 168	0.5
11.	7.1	0.5	←	L on 93	0.8



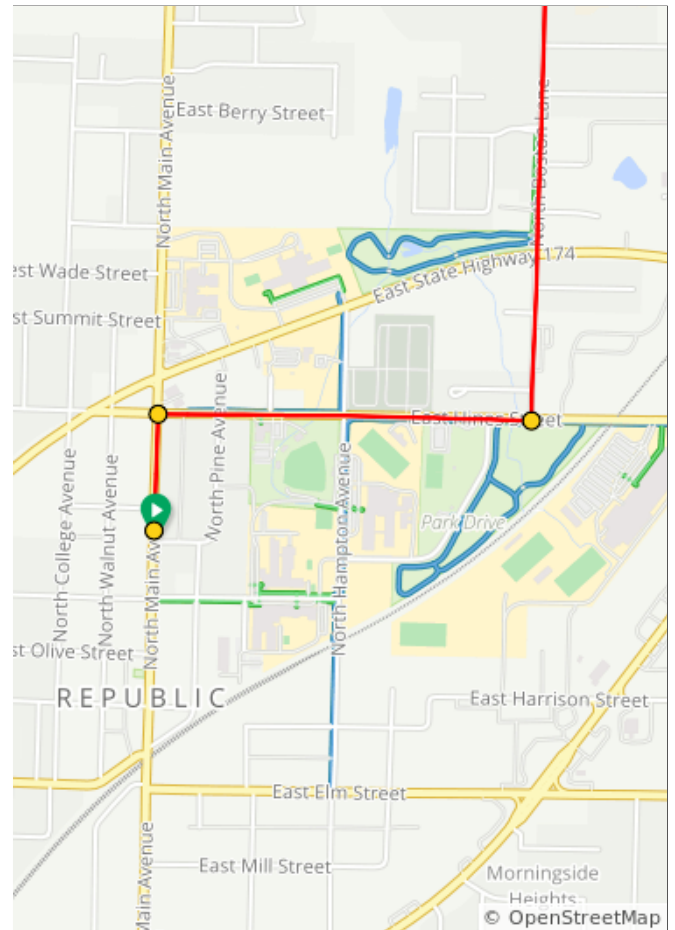
2.0 miles. +9/-29 feet

Num	Dist	Prev	Type	Note	Next
12.	7.9	0.8	→	R on 172	0.9
13.	8.8	0.9	←	L on 85 / Boston	0.8



1.7 miles. +13/-33 feet

Num	Dist	Prev	Type	Note	Next
14.	9.6	0.8	→	R on Hines	0.5
15.	10.1	0.5	←	L on Main to the church	0.2
16.	10.3	0.2	📍	End of route	0.0



1.5 miles. +29/-5 feet