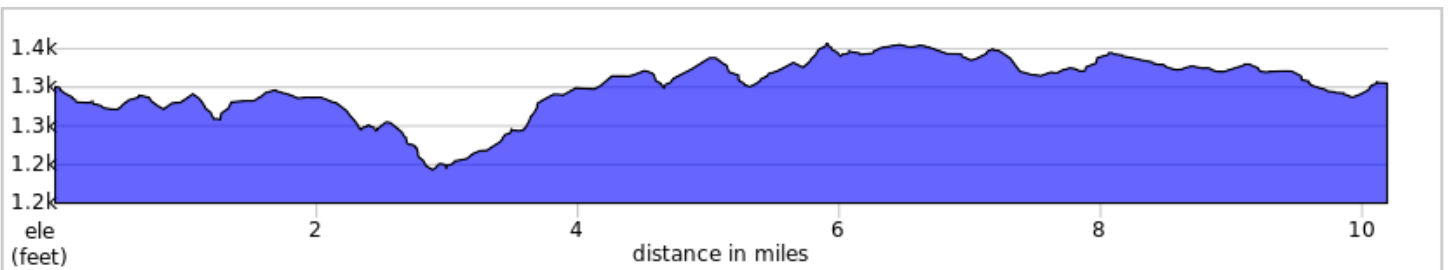
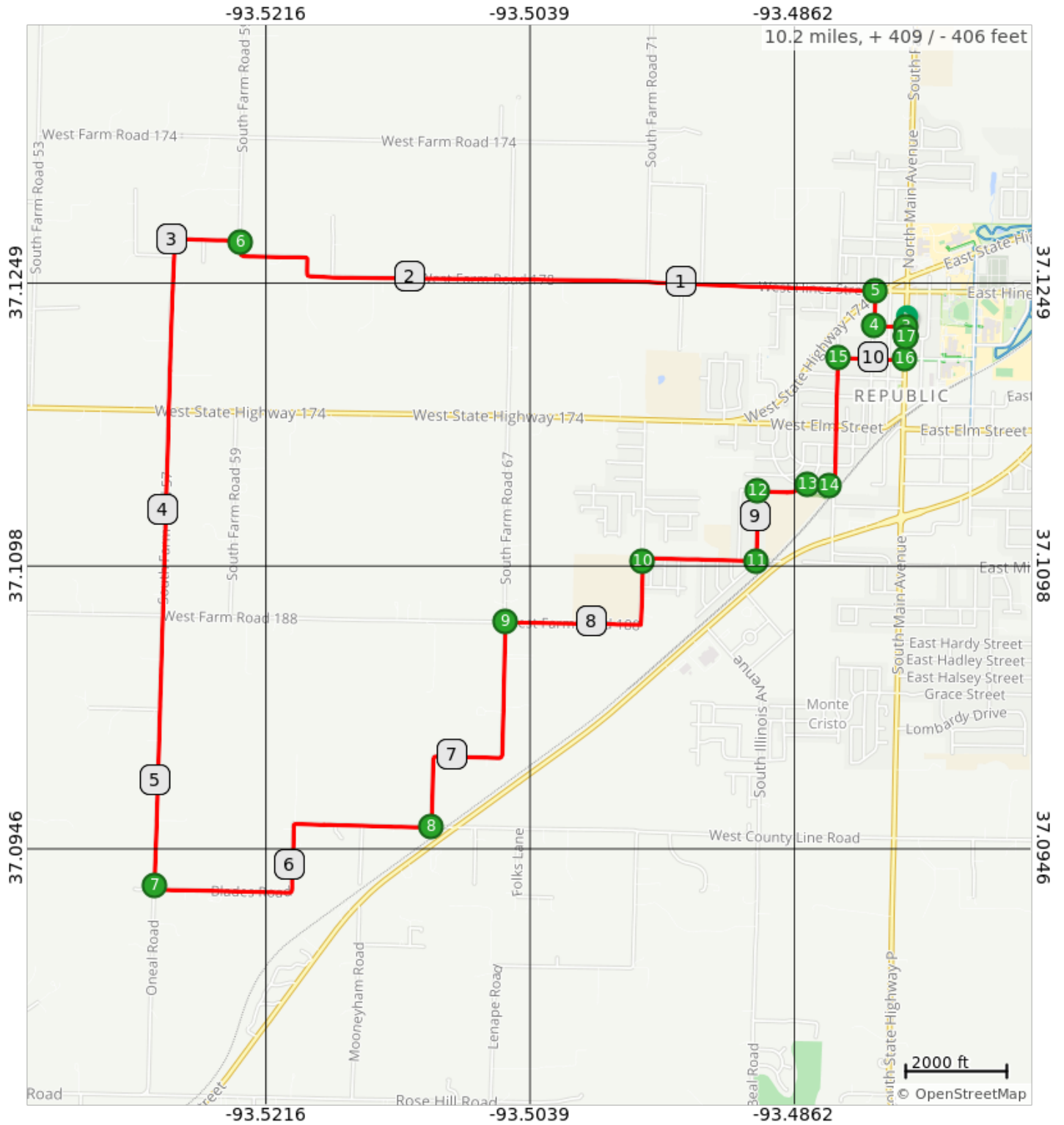
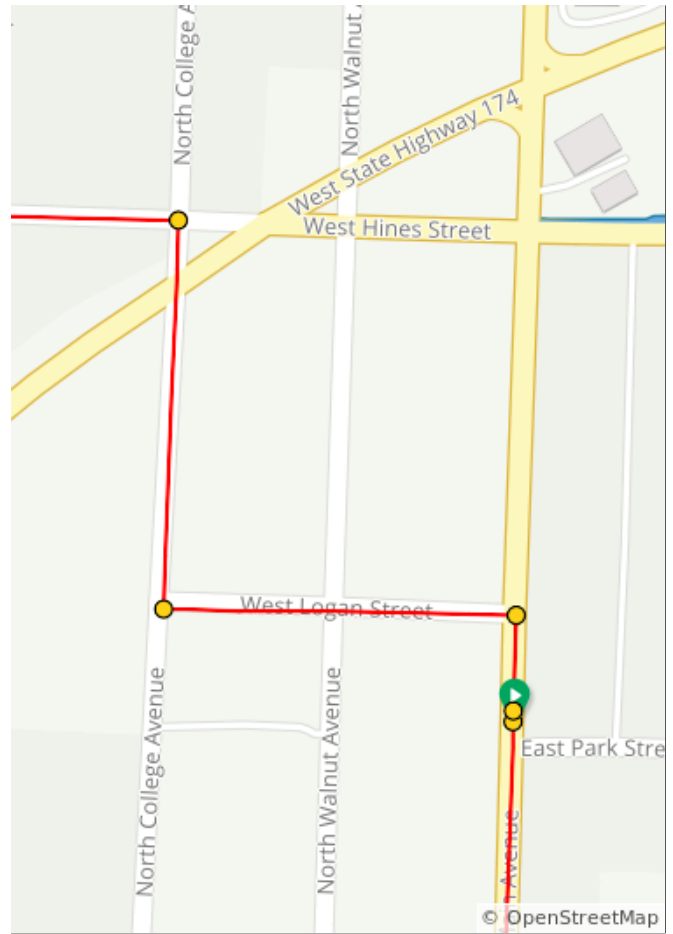


C9 (necc)



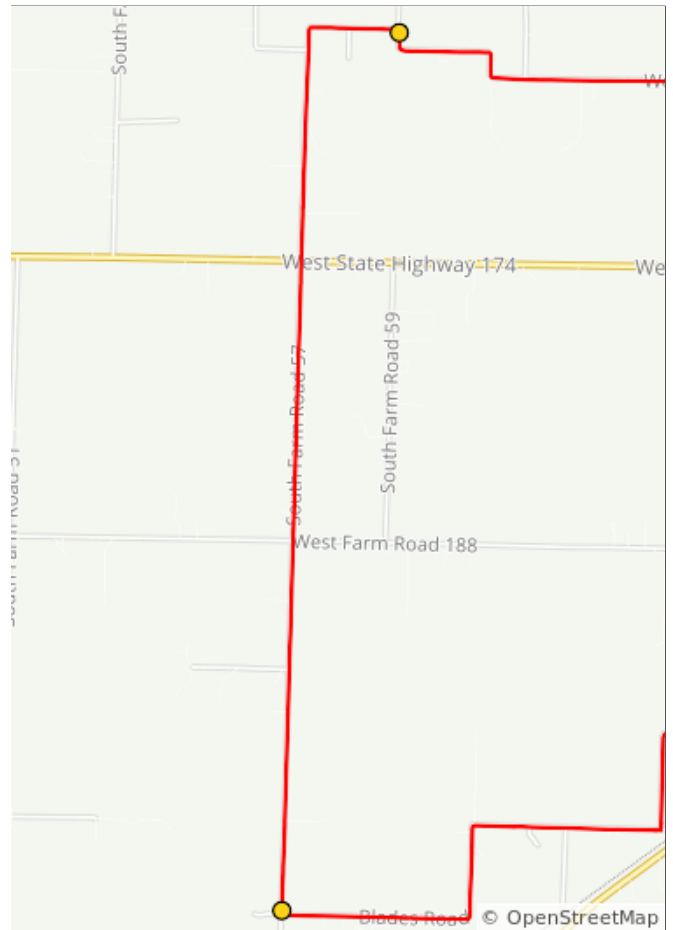
C9 (necc)

Num	Dist	Prev	Type	Note	Next
1.	0.0	0.0	📍	Start of route	0.0
2.	0.0	0.0	←	North on Main	0.0
3.	0.0	0.0	←	L on Logan	0.1
4.	0.2	0.1	→	R on College	0.1
5.	0.3	0.1	←	L on Hines	2.5



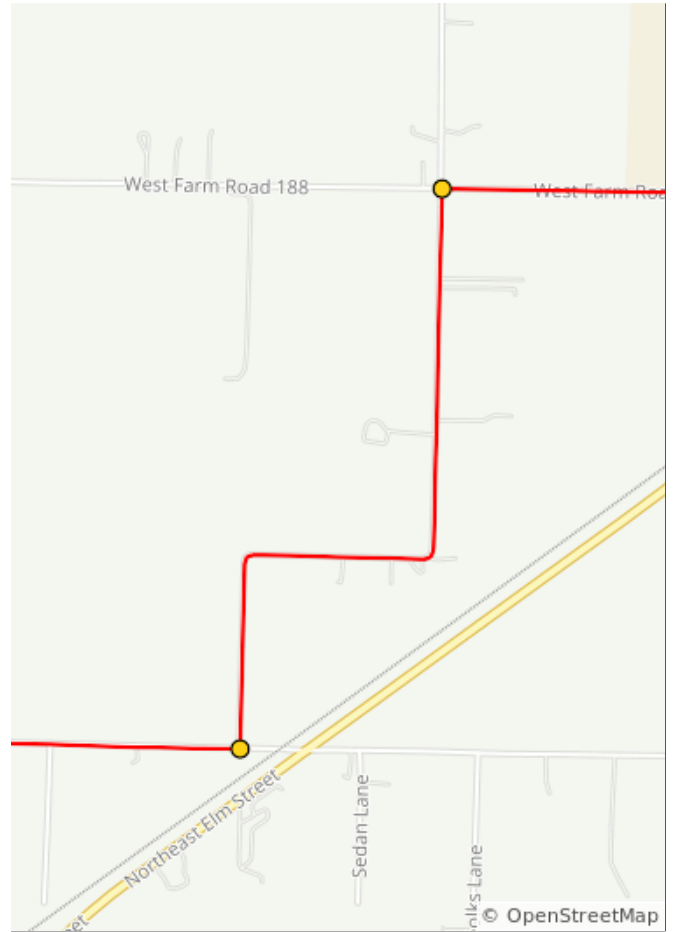
0.3 miles. +0/-19 feet

Num	Dist	Prev	Type	Note	Next
6.	2.7	2.5	←	L on 178	2.6
7.	5.4	2.6	←	L on Blades	1.3



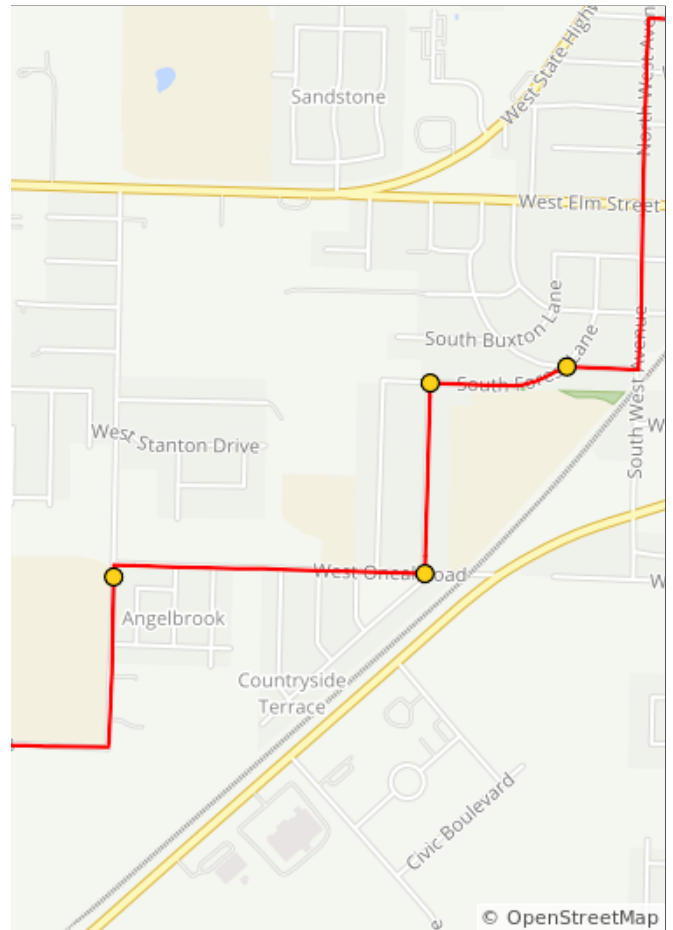
5.1 miles. +163/-78 feet

Num	Dist	Prev	Type	Note	Next
8.	6.7	1.3	←	L on 67	1.0
9.	7.7	1.0	→	R on 188	0.7



2.3 miles. +15/-48 feet

Num	Dist	Prev	Type	Note	Next
10.	8.4	0.7	→	R on O'Neal	0.4
11.	8.8	0.4	←	L on Concordia	0.3
12.	9.1	0.3	→	R on Forest	0.2
13.	9.3	0.2	→	Slight R on Eagan	0.1



1.6 miles. +12/-23 feet

Num	Dist	Prev	Type	Note	Next
14.	9.4	0.1	←	L on West	0.5
15.	9.9	0.5	→	R on Anderson	0.2
16.	10.1	0.2	←	L on Main to the church	0.1
17.	10.2	0.1	📍	End of route	0.0

0.9 miles. +17/-33 feet

