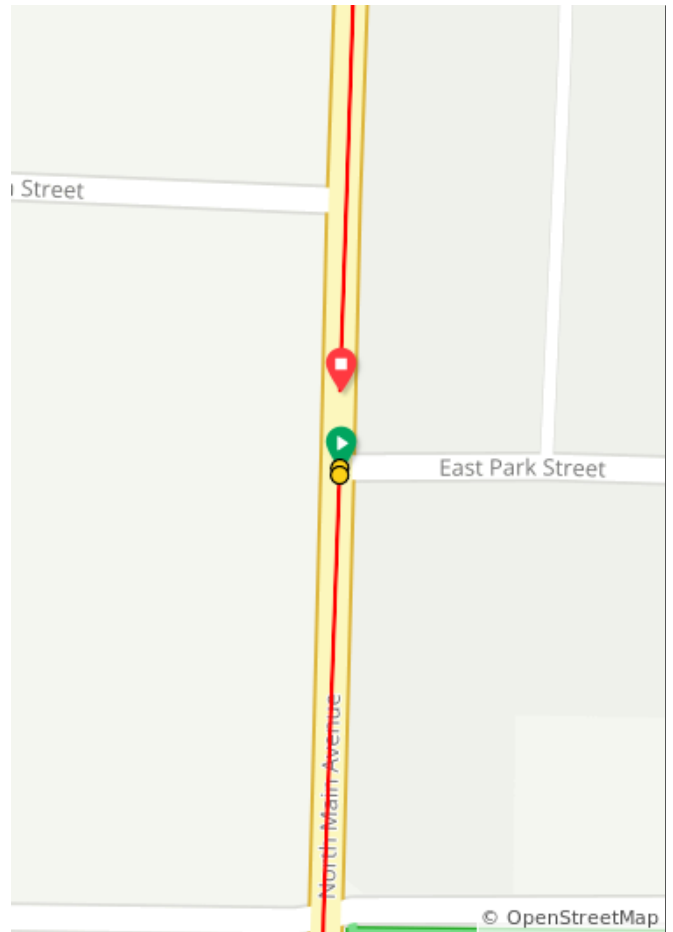
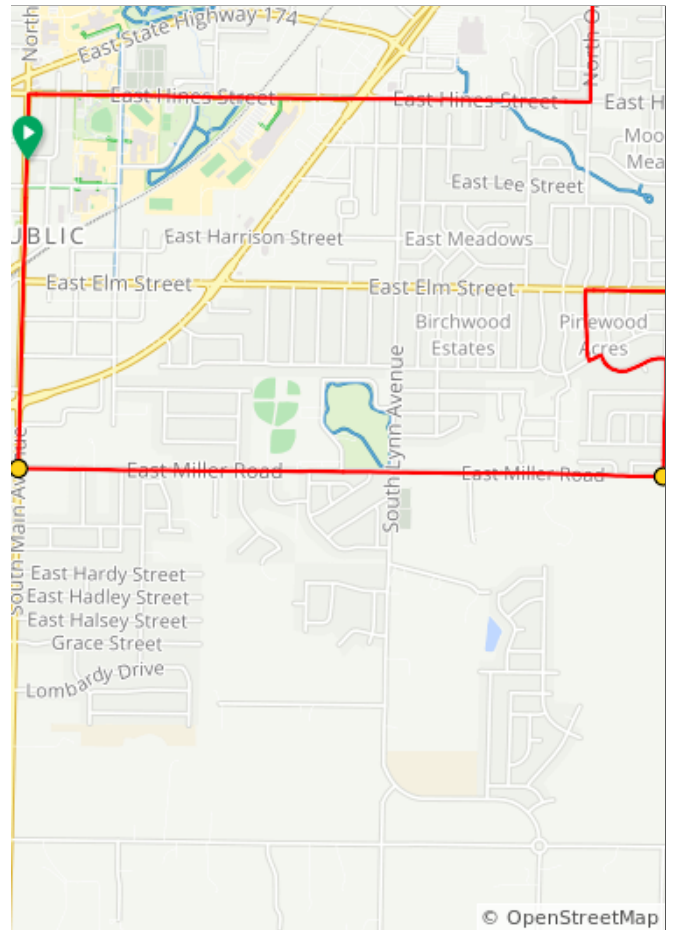


Num	Dist	Prev	Type	Note	Next
1.	0.0	0.0	📍	Start of route	0.0
2.	0.0	0.0	➡	South on Main	0.8



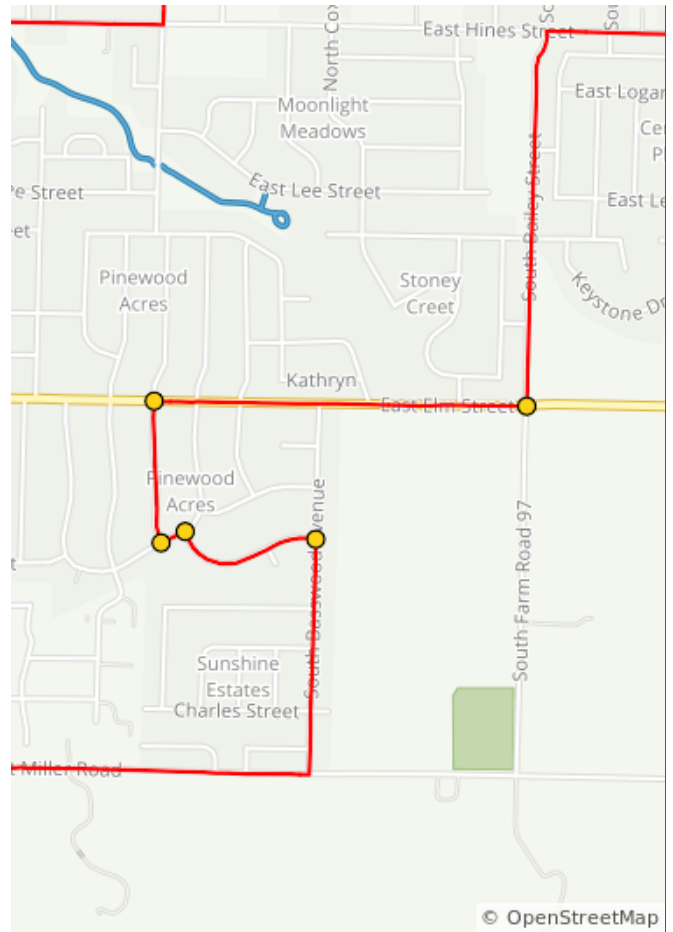
0.0 miles. +0/-0 feet

Num	Dist	Prev	Type	Note	Next
3.	0.8	0.8	←	L on Miller	1.7
4.	2.6	1.7	←	L on Basswood	0.3



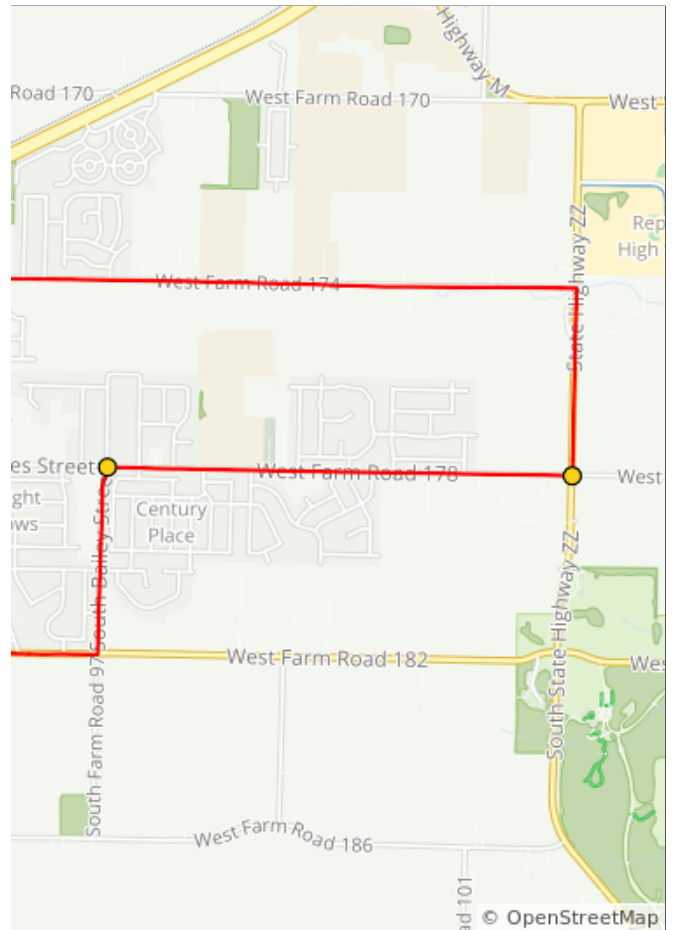
2.6 miles. +53/-116 feet

Num	Dist	Prev	Type	Note	Next
5.	2.9	0.3	←	L on Sandelwood	0.2
6.	3.1	0.2	←	L on Rosewood	0.0
7.	3.1	0.0	→	R on Oakwood	0.2
8.	3.3	0.2	→	R on Elm	0.5
9.	3.8	0.5	←	L on Bailey	0.5



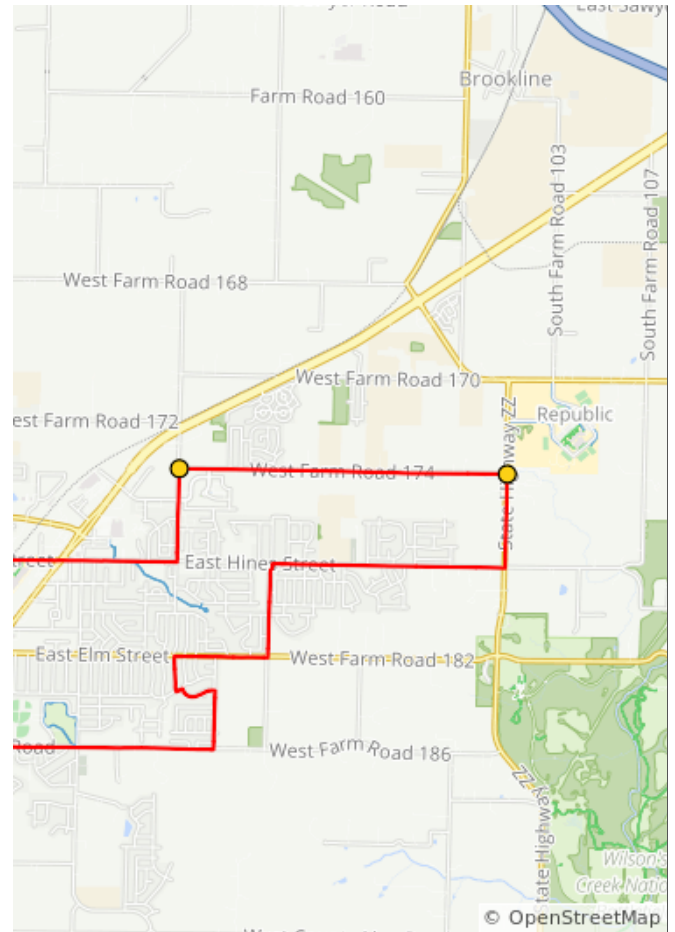
1.3 miles. +38/-64 feet

Num	Dist	Prev	Type	Note	Next
10.	4.3	0.5	→	R on Hines	1.3
11.	5.6	1.3	←	L on Z Z	0.5



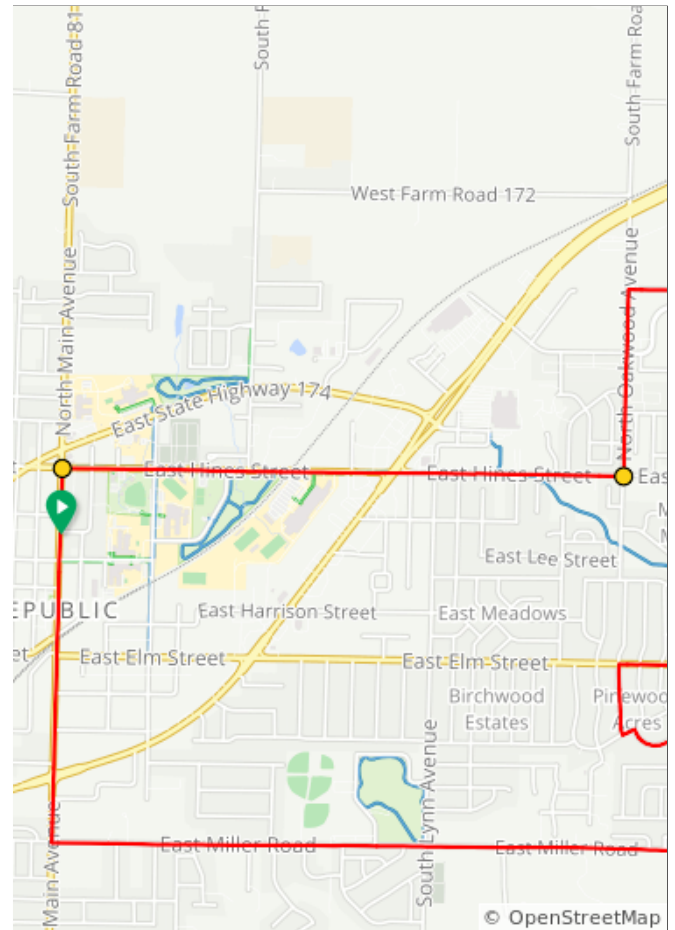
1.8 miles. +27/-53 feet

Num	Dist	Prev	Type	Note	Next
12.	6.1	0.5	←	L on 174	1.8
13.	7.9	1.8	←	L on Oakwood	0.5



2.3 miles. +116/-9 feet

Num	Dist	Prev	Type	Note	Next
14.	8.4	0.5	→	R on Hines	1.5
15.	9.9	1.5	←	L on Main to the church	0.2



2.0 miles. +74/-39 feet

Num	Dist	Prev	Type	Note	Next
16.	10.1	0.2	📍	End of route	0.0

0.2 miles. +0/-0 feet

