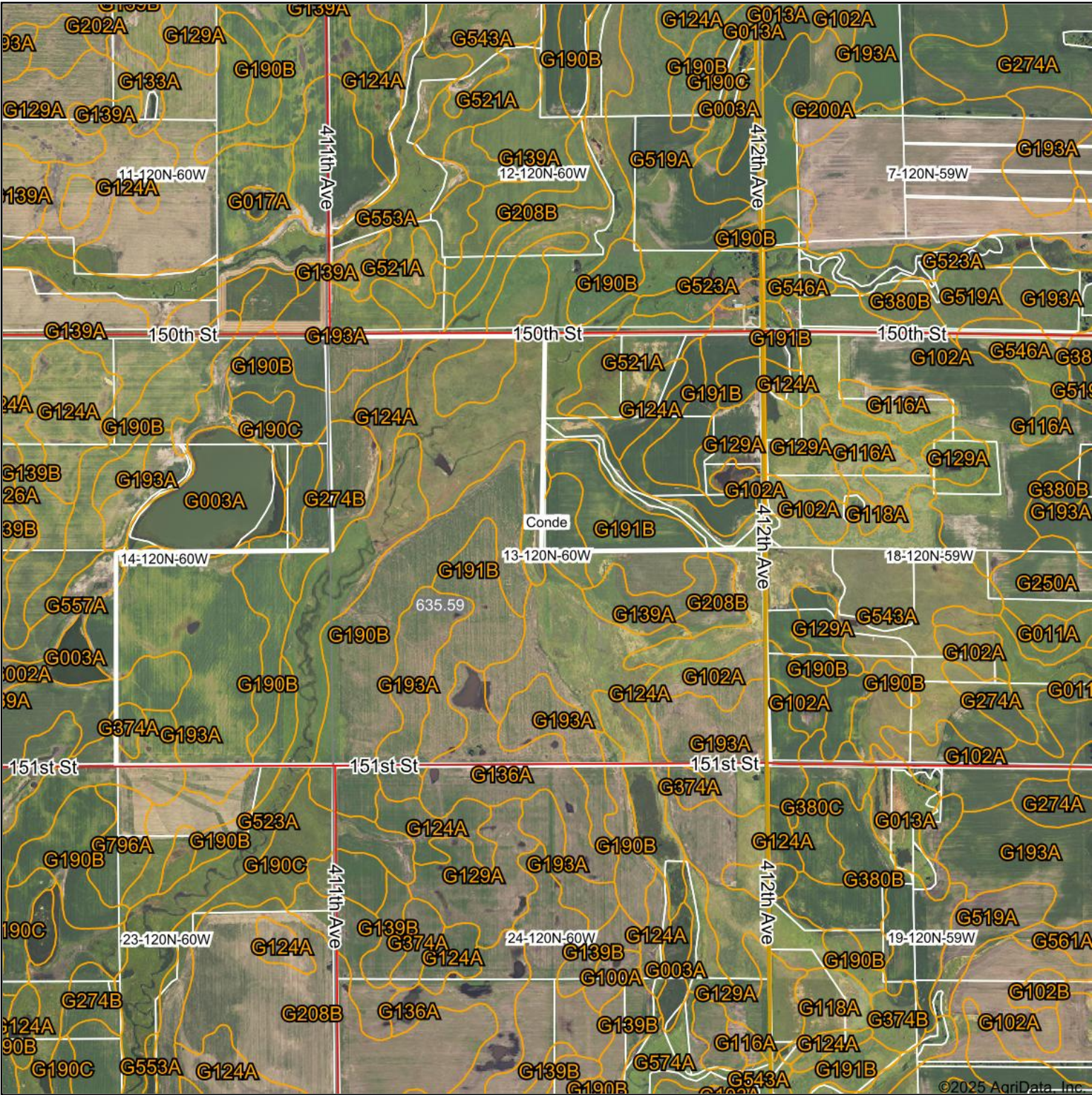
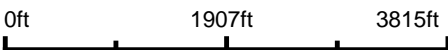


Aerial Map



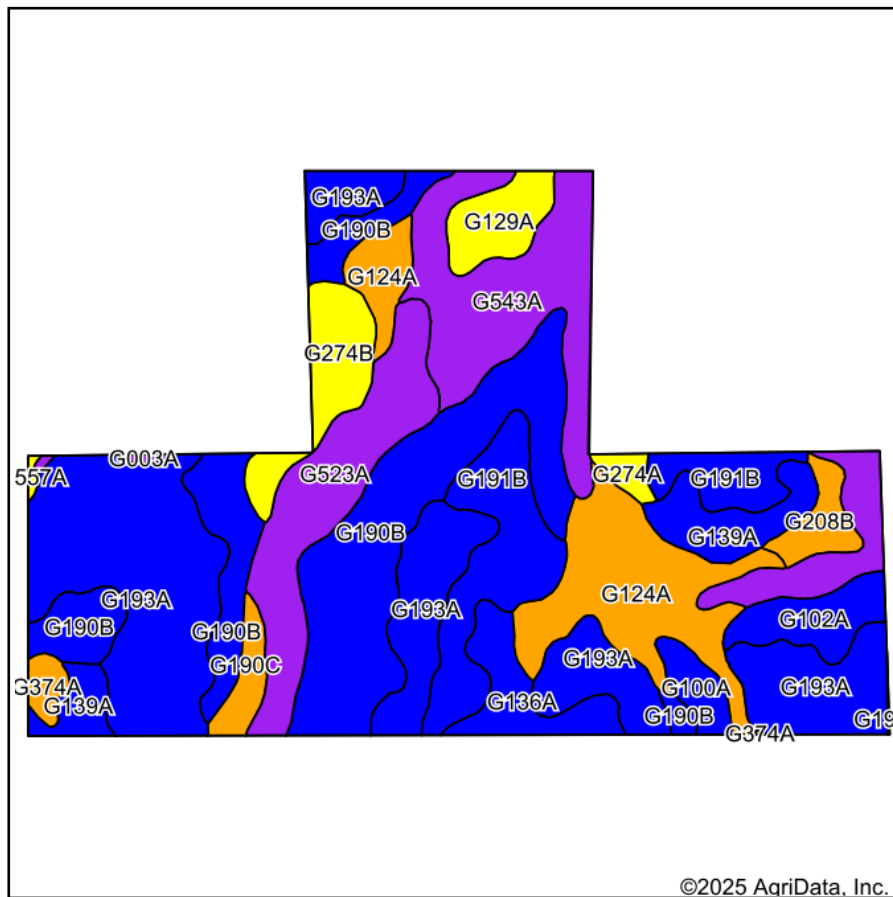
Boundary Center: 45° 12' 14.54, -97° 59' 48.65



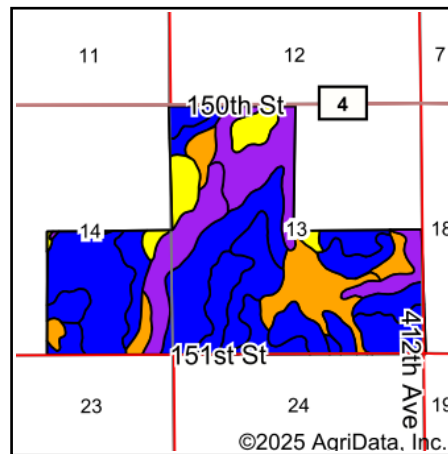
13-120N-60W
Spink County
South Dakota



Soils Map



Soils data provided by USDA and NRCS.



State: **South Dakota**
 County: **Spink**
 Location: **13-120N-60W**
 Township: **Conde**
 Acres: **635.59**
 Date: **12/23/2025**

Maps Provided By:

 CUSTOMIZED ONLINE MAPPING
 © AgriData, Inc. 2025 www.AgriDataInc.com



Area Symbol: SD037, Soil Area Version: 31
 Area Symbol: SD115, Soil Area Version: 26

Code	Soil Description	Acres	Percent of field	Non-Irr Class Legend	Non-Irr Class *c	Productivity Index	*n NCCPI Soybeans
G193A	Aastad-Forman loams, 0 to 3 percent slopes	153.90	24.2%		IIc	90	59
G190B	Forman-Buse-Aastad loams, 1 to 6 percent slopes	117.45	18.5%		Ile	82	56
G543A	Playmoor silty clay loam, 0 to 2 percent slopes, frequently flooded	76.01	12.0%		VIw	24	11
G124A	Cresbard-Cavour loams, 0 to 3 percent slopes	62.21	9.8%		IIIs	57	44
G191B	Forman-Aastad loams, 0 to 6 percent slopes	49.78	7.8%		Ile	86	56
G523A	Lowe-Fluvaquents, channeled complex, 0 to 2 percent slopes, frequently flooded	48.44	7.6%		VIw	21	9
G139A	Forman-Cresbard loams, 0 to 3 percent slopes	24.54	3.9%		IIc	77	52
G274B	Renshaw-Fordville loams, 2 to 6 percent slopes	20.58	3.2%		IVe	47	29
G136A	Forman-Cresbard-Tonka complex, 0 to 3 percent slopes	17.80	2.8%		IIc	72	47
G102A	Hamerly loam, 0 to 3 percent slopes	15.45	2.4%		Ile	76	55
G129A	Cavour-Ferney loams, 0 to 3 percent slopes	14.46	2.3%		IVs	31	35
G208B	Peever-Buse clay loams, 1 to 6 percent slopes	9.40	1.5%		IIIe	63	47
G100A	Hamerly-Tonka complex, 0 to 3 percent slopes	7.77	1.2%		Ile	61	44
G190C	Forman-Buse-Aastad loams, 3 to 9 percent slopes	7.67	1.2%		IIIe	77	54
G374A	Egeland-Embsen complex, 0 to 2 percent slopes	4.41	0.7%		IIIe	61	42
G274A	Renshaw-Fordville loams, 0 to 2 percent slopes	3.72	0.6%		IVs	50	29
G003A	Parnell silty clay loam, 0 to 1 percent slopes	1.10	0.2%		Vw	25	13

Soils data provided by USDA and NRCS.

Code	Soil Description	Acres	Percent of field	Non-Irr Class Legend	Non-Irr Class *c	Productivity Index	*n NCCPI Soybeans
G557A	Ranslo silty clay loam, 0 to 1 percent slopes, occasionally flooded	0.72	0.1%		IVs	31	44
G193A	Aastad-Forman loams, 0 to 3 percent slopes	0.18	0.0%		IIc	90	59
Weighted Average					3.04	66.2	*n 44.2

*n: The aggregation method is "Weighted Average using all components"

*c: Using Capabilities Class Dominant Condition Aggregation Method