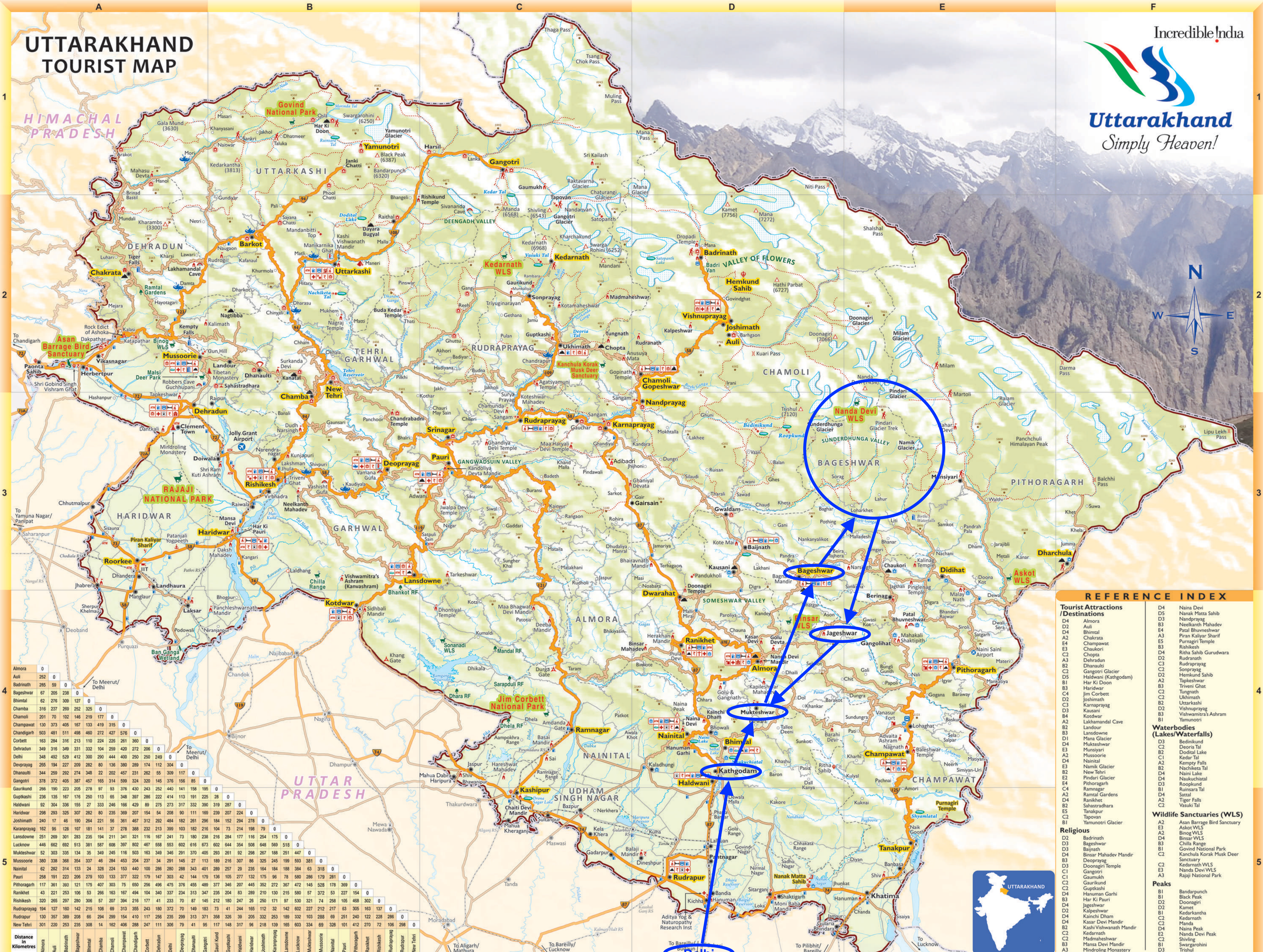


UTTARAKHAND TOURIST MAP



Almora	0																																																																																																																																																																																																																																																																																																																																																																																																																																																																																																																																																																																																																																																																																																																																																																																																																																																																																																																																																																																																																																																																																																																																																																																																																																																																																																																																																																																																																			
--------	---	--	--	--	--	--	--	--	--	--	--	--	--	--	--	--	--	--	--	--	--	--	--	--	--	--	--	--	--	--	--	--	--	--	--	--	--	--	--	--	--	--	--	--	--	--	--	--	--	--	--	--	--	--	--	--	--	--	--	--	--	--	--	--	--	--	--	--	--	--	--	--	--	--	--	--	--	--	--	--	--	--	--	--	--	--	--	--	--	--	--	--	--	--	--	--	--	--	--	--	--	--	--	--	--	--	--	--	--	--	--	--	--	--	--	--	--	--	--	--	--	--	--	--	--	--	--	--	--	--	--	--	--	--	--	--	--	--	--	--	--	--	--	--	--	--	--	--	--	--	--	--	--	--	--	--	--	--	--	--	--	--	--	--	--	--	--	--	--	--	--	--	--	--	--	--	--	--	--	--	--	--	--	--	--	--	--	--	--	--	--	--	--	--	--	--	--	--	--	--	--	--	--	--	--	--	--	--	--	--	--	--	--	--	--	--	--	--	--	--	--	--	--	--	--	--	--	--	--	--	--	--	--	--	--	--	--	--	--	--	--	--	--	--	--	--	--	--	--	--	--	--	--	--	--	--	--	--	--	--	--	--	--	--	--	--	--	--	--	--	--	--	--	--	--	--	--	--	--	--	--	--	--	--	--	--	--	--	--	--	--	--	--	--	--	--	--	--	--	--	--	--	--	--	--	--	--	--	--	--	--	--	--	--	--	--	--	--	--	--	--	--	--	--	--	--	--	--	--	--	--	--	--	--	--	--	--	--	--	--	--	--	--	--	--	--	--	--	--	--	--	--	--	--	--	--	--	--	--	--	--	--	--	--	--	--	--	--	--	--	--	--	--	--	--	--	--	--	--	--	--	--	--	--	--	--	--	--	--	--	--	--	--	--	--	--	--	--	--	--	--	--	--	--	--	--	--	--	--	--	--	--	--	--	--	--	--	--	--	--	--	--	--	--	--	--	--	--	--	--	--	--	--	--	--	--	--	--	--	--	--	--	--	--	--	--	--	--	--	--	--	--	--	--	--	--	--	--	--	--	--	--	--	--	--	--	--	--	--	--	--	--	--	--	--	--	--	--	--	--	--	--	--	--	--	--	--	--	--	--	--	--	--	--	--	--	--	--	--	--	--	--	--	--	--	--	--	--	--	--	--	--	--	--	--	--	--	--	--	--	--	--	--	--	--	--	--	--	--	--	--	--	--	--	--	--	--	--	--	--	--	--	--	--	--	--	--	--	--	--	--	--	--	--	--	--	--	--	--	--	--	--	--	--	--	--	--	--	--	--	--	--	--	--	--	--	--	--	--	--	--	--	--	--	--	--	--	--	--	--	--	--	--	--	--	--	--	--	--	--	--	--	--	--	--	--	--	--	--	--	--	--	--	--	--	--	--	--	--	--	--	--	--	--	--	--	--	--	--	--	--	--	--	--	--	--	--	--	--	--	--	--	--	--	--	--	--	--	--	--	--	--	--	--	--	--	--	--	--	--	--	--	--	--	--	--	--	--	--	--	--	--	--	--	--	--	--	--	--	--	--	--	--	--	--	--	--	--	--	--	--	--	--	--	--	--	--	--	--	--	--	--	--	--	--	--	--	--	--	--	--	--	--	--	--	--	--	--	--	--	--	--	--	--	--	--	--	--	--	--	--	--	--	--	--	--	--	--	--	--	--	--	--	--	--	--	--	--	--	--	--	--	--	--	--	--	--	--	--	--	--	--	--	--	--	--	--	--	--	--	--	--	--	--	--	--	--	--	--	--	--	--	--	--	--	--	--	--	--	--	--	--	--	--	--	--	--	--	--	--	--	--	--	--	--	--	--	--	--	--	--	--	--	--	--	--	--	--	--	--	--	--	--	--	--	--	--	--	--	--	--	--	--	--	--	--	--	--	--	--	--	--	--	--	--	--	--	--	--	--	--	--	--	--	--	--	--	--	--	--	--	--	--	--	--	--	--	--	--	--	--	--	--	--	--	--	--	--	--	--	--	--	--	--	--	--	--	--	--	--	--	--	--	--	--	--	--	--	--	--	--	--	--	--	--	--	--	--	--	--	--	--	--	--	--	--	--	--	--	--	--	--	--	--	--	--	--	--	--	--	--	--	--	--	--	--	--	--	--	--	--	--	--	--	--	--	--	--	--	--	--	--	--	--	--	--	--	--	--	--	--	--	--	--	--	--	--	--	--	--	--	--	--	--	--	--	--	--	--	--	--	--	--	--	--	--	--	--	--	--	--	--	--	--	--	--	--	--	--	--	--	--	--	--	--	--	--	--	--	--	--	--	--	--	--	--	--	--	--	--	--	--	--	--	--	--	--	--	--	--	--	--	--	--	--	--	--	--	--	--	--	--	--	--	--	--	--	--	--	--	--	--	--	--	--	--	--	--	--	--	--	--	--	--	--	--	--	--	--	--	--	--	--	--	--	--	--	--	--	--	--	--	--	--	--	--	--	--	--	--	--	--	--	--	--	--	--	--	--	--	--	--	--	--	--	--	--	--	--	--	--	--	--	--	--	--	--	--	--	--	--	--	--	--	--	--	--	--	--	--	--	--	--	--	--	--	--	--	--	--	--	--	--	--	--	--	--	--	--	--	--	--	--	--	--	--	--	--	--	--	--	--	--	--	--	--	--	--	--	--	--	--	--	--	--	--	--	--	--	--	--	--	--	--	--	--	--	--	--	--	--	--	--	--	--	--	--	--	--	--	--	--	--	--	--	--	--	--	--	--	--	--	--	--	--	--	--	--	--	--	--	--	--	--	--	--	--	--	--	--	--	--	--	--	--	--	--	--	--	--	--	--	--	--	--	--	--	--	--	--	--	--	--	--	--	--	--	--	--	--	--	--	--	--	--	--	--	--	--	--	--	--	--	--	--	--	--	--	--	--	--	--	--	--	--	--	--	--	--	--	--	--	--	--	--	--	--	--	--	--	--	--	--	--	--	--	--	--	--	--	--	--	--	--	--	--	--	--	--	--	--	--	--	--	--	--	--	--	--	--	--	--	--	--	--	--	--	--	--	--	--	--	--	--	--	--	--	--	--	--	--	--	--	--	--	--	--	--	--	--	--	--	--	--

REFERENCE INDEX	
Tourist Attractions (Destinations)	D4 Nainital
D4 Almora	D5 Nainital
D2 Bhimtal	D3 Nainital
A2 Chakrata	B3 Nainital
E4 Champawat	E4 Pauri
E3 Chauri	E5 Purnagiri Temple
C3 Chopta	B3 Rishikesh
A3 Dehradun	D4 Rishi Sahib Gurudwara
B2 Dhanaulti	D2 Rudranath
C2 Gangotri	D2 Rudrapur
D5 Ganga	D2 Hemkund Sahib
B1 Har Ki Doon	A2 Tapkeshwar
C3 Haridwar	A2 Triveni Ghat
C4 Jim Corbett	C2 Tungnath
D2 Joshimath	C2 Ukhimath
C3 Karnaprayag	D2 Uttarakashi
D3 Kaushani	D2 Vishnuprayag
B4 Kothwar	B3 Vishwamitra's Ashram
A2 Lakhamandal Cave	B1 Yamunotri
B2 Landour	
B3 Landowne	
D1 Mana Glacier	
D4 Musikeshwar	
E1 Musiyari	
A2 Mussoorie	
D4 Nainital	
E3 Nainital	
B2 Nainital	
E2 Nainital	
E4 Pithoragarh	
C1 Pithoragarh	
A2 Ramtal Gardens	
D4 Ranikhet	
B2 Sahasrathara	
C2 Tapovan	
B1 Yamunotri	
Religious	
D3 Badrinath	
D3 Bageshwar	
D3 Baijnath	
B3 Deoprayag	
D3 Doonagiri Temple	
C1 Gangotri	
C2 Gaumukh	
C2 Gaumukh	
C2 Guptkashi	
D4 Hanuman Garhi	
B3 Har Ki Pauri	
D4 Jageshwar	
D2 Kalpeshwar	
D4 Kaushik Dham	
D4 Kasar Devi Mandir	
B2 Kashi Vishwanath Mandir	
C2 Kedarnath	
B3 Mansa Devi Mandir	
A3 Mirding Monastery	
Waterbodies (Lakes/Waterfalls)	
D3 Bedinkund	
D2 Deoria Tal	
B2 Doodhital Lake	
C1 Kedarnath	
A2 Kempty Falls	
B2 Nainital	
E3 Nainital	
B2 Nainital	
D4 Naukuchatal	
D3 Roopkund	
C1 Rumauna Tal	
D4 Satal	
A2 Tiger Falls	
D2 Vassuki Tal	
Wildlife Sanctuaries (WLS)	
E2 Asan Bhatta Bird Sanctuary	
E3 Asor WLS	
D3 Binow WLS	
D4 Chilla Range	
B1 Govind National Park	
C2 Kanchula Korak Musk Deer Sanctuary	
C2 Kedarnath WLS	
E2 Nanda Devi Peak	
A3 Rajaji National Park	
Peaks	
B1 Bandarpunch	
B1 Black Peak	
D2 Doonagiri	
C1 Kames	
B1 Kedarnath	
C2 Kedar	
D4 Mansa	
E2 Nainital	
E2 Nanda Devi Peak	
C2 Shivaling	
B1 Swargarohini	
D1 Trishul	



Bhimalt

Bhimalt, a serene hill station, is a popular destination lying at about 25 kms from Nainital . Watch the flock of ducks revelling in the crystal clear water of Bhimalt lake. With a picturesque location in the midst of green kumaoni hills, it is reasonably pleasant in summers ; makes for a great holiday, nevertheless. One of the largest lakes in the state, Bhimalt was named after Bhim, a Pandava brother. Enjoy boating here.



When to go : Throughout the year

How to reach :

By Rail : The nearest railhead is at Kathgodam, 20 kms away.

By Road : Frequent buses run from Kathgodam, Haldwani, New Delhi, etc.

Places to See

- Bhimalt Lake
- Golu Devta Temple, Ghadaakhal
- Sat Tal
- Naukuchiatal

Where to stay:

Besides Tourism rest houses, there are many private hotels and lodges to suit all budgets.



Uttarakhand

From mighty mountains to verdant valleys, pristine glaciers to shimmering lakes, meandering rivers and streams to national parks and forests and many more; Uttarakhand, also known as Devboomi (the land of gods), is home to umpteen pilgrimages, temples and quaint hill stations, it is a Flawless tination for rest, rejuvenation and peace. People flock here to seek spiritual solace. These aspects instill an exquisite singularity to Uttarakhand; it is truly 'heaven on earth', a getaway from the hustle-bustle of urban life. Uttarakhand is renowned for its culture, cuisine and hospitality ; accommodation is available which can suit different pockets.

Ranikhet

A quiet town, Ranikhet has maintained its old era ambience. It was named after Queen Padmini, wife of King Sukhardev of Kumaon. Who found the place so charming that she desired to settle here. Perched at 1,828 m above sea level, Ranikhet has umpteen trekking routes within picturesque mountains. Along with an enchanting view of Bhagirathi River (in the east) to Nandakot (in the west), the region is dotted with temples, orchards and museums.



When to go : Throughout the year

How to reach :

By Rail : Around 78 kms away, lies Kathgodam Railways Station; it has train services to and from Bareilly, Howrah, Lucknow, New Delhi, etc. **By Road :** Buses and cabs to Ranikhet are available from major nearby cities. Both the State transport corporation and private operators run regular services.

Places to See


- Jhula Devi Temple
- Upat Golf Course
- Mankamaheshwar
- Kalika Temple
- Chaubtia Gardens

Where to stay:

Besides Tourism rest houses, there are many private hotels and lodges to suit all budgets.

Almora

One of the most popular hill station, Almora stands at a height of about 1650 m above sea level. The city finds mention in the epic Mahabharata. It was built by a scion of the Chand Dynasty, King Kalyanchand, in mid16th century ; it sits on a horse-saddle shaped ridge-the eastern part is know as Taliaft which faces the rising sun; the western part is selfiaft which faces the setting sun. The fort, monuments and royal courts are still present here. Kaushik (Kosi) and Shalmali (Suyal) are the two rivers flowing nearby. See snow-capped peaks from here.



When to go : Throughout the year

How to reach :

By Rail : Kathgodam railway station is around 87km away. Trains reach Kathgodam from New Delhi, Bareilly, Lucknow, Howrah, etc. State-run buses and cabs are available from Kathgodam and Haldwani.


By Road : An excellent road network makes Almora a delight to drive to . Cabs are available from all the nearby major cities.

Places to See

- Nanda Devi Temple
- Kaser Devi Temple
- Katarmal Sun Temple
- G.B. Pant Public Museum
- Vivekanada Ashram
- Deer Park
- Bright End Corner
- Kalimath
- Chital Temple
- Lakhudiyar


Where to stay:

Besides Tourism rest houses, there are many private hotels and lodges to suit all budgets.



Kausani

Called as 'Switzerland of India' by Mahatma Gandhi, the beautiful hill station, Kausani opens up the panoramic of Someshwar Valley on the one side and Garur and Bajinath Katyuri Valley on the others. It was his favourite home within the mountains; he stayed at the Anashakti Ashram for Yoga in early 20th century, and commented that Kausani was the perfect resort for seekers of good health.



When to go : Throughout the year

How to reach :

By Rail : The nearest railhead is at Kathgodam, 136 kms away.

By Road : Frequent buses run for Kausani from Kathgodam, Haldwani, New Delhi, etc.

Places to See

- Bajinath
- Bageshwar

Where to stay:

Besides Tourism rest houses, there are many private hotels and lodges to suit all budgets.



Binsar

Binsar is located at a distance of about 30 kms from Almora; it used to be the summer capital of the Chand kings. The place gets its name from the famous 16th century Bineshwar Mahadev Temple.



When to go : Throughout the year

How to reach :

By Rail : The nearest railhead is at Kathgodam, 112 kms away.

By Road : Frequent buses run from Kathgodam, Haldwani, New Delhi, etc.

Places to See

- Binsar Wildlife Sanctuary : Spread over 46sq. kms. in lush green forests, the sanctuary is home to Leopard, Himalayan Black Bear, Barking Deer, Chital and Porcupine. it also nestles over 200 bird species with some rare varieties like Forktail, Blackbird Laughing Thrush, Kalij Pheasant and Monal. The park provides of the trekking opportunities Don't miss the 'Zero Point' which offers an aerial view of the towering Himalayan peaks like, Nanda Devi, Shivaling, Trishul, etc.
- Gananath Temple

Where to stay:

Besides Tourism rest houses, there are many private hotels and lodges to suit all budgets.



Haridwar

A famous Hindu pilgrimage, Haridwar is also the getaway to four pilgrim destination in the state. It is here that the holy Ganga leaves the mountains and enters plains. It is said that by taking a dip here one attains Nirvana i.e. freedom from the cycle of birth and death. The Holy Trinity, Brahma, Vishnu and Mahesh are belived to have blessed Haridwar. It is also a shaktipeeth and a center for religious learning. Known as a major centre for art and culture, the city has sustained the Hindu teaching methodology of Gurukul.

With Ujjain, Nasik and Allahabad, Haridwar is one of the four important centres where Kumbh Mela is organized every 12 years.



When to go : Throughout the year

How to reach :

By Air : Haridwar is located 39 kms from Jolly Grant Airport. Buses and cabs are easily available.

By Rail: Haridwar railway station is placed on the rail network.

By Road: The city has regular bus services to and from Agra, Chandigarh, Delhi, Dehradun, Josimath, Manali, Rishikesh, Shimla, and Uttarkashi. Cabs are also available.

Places to See

- Har-ki-Pauri
- Mansa Devi Temple
- Vaishno Devi Temple
- Maya Devi Temple
- Bharat Mata Mandir
- Sati Kund
- Bhimgoda Kund
- Ved Mandir




Where to stay:

Besides Tourism rest houses, there are many private hotels and lodges to suit all budgets.

Rishikesh

Also famous as "Abode of Sages", Rishikesh is a divine place located about 24 kms upriver from Haridwar. It is said that after the prayers and penance of Rabihiya Rishi God with the name of "Hrishikesh" emerged; hence the name . Rivers Ganga and Chandrabhoga meet here. Considered to be the starting point for the Char Dham Yatra (pilgrimage), Rishikesh is the quintessential haven for pilgrims and those interested in different aspects of Hinduism and of course yoga and meditation.

If you are interested in adventure Rishikesh is known for rafting and is the starting point for treks to many Himalayan peaks. The International Yoga event held on the bank of Ganga annually for a week in February attracts people from all over.



When to go: Throughout the year

How to reach:

By Air: Located at 17 kms from Jolly Grant Airport; buses and Cabs are available from the airport.

By Rail: Connected to Delhi, Mumbai, kolkata, Lucknow and Varanasi on the rail network.

By Road: Rishikesh has regular bus servies to and from Delhi, Dehradun, Haridwar, Uttarkashi and Joshimath.

Places to See

- Bharat Mandir
- Triveni Ghat
- Laxman Jhula
- Rishikund
- Geeta Bhawan
- Ashrams
- Ram Jhula
- Neelkanth Mahadev Temple
- Kailash Niketan Temple
- Shivanand Ashram

Where to stay:

Besides forest lodges, there are many resort available around the park.

Hemkund Sahib

Hemkund Sahib is located at an altitude of 4329 m amid pristine envions. A5 to 6 hours steep climb from Ghanghria would bring one to this holy spot. With snow - capped peaks and glaciers all around, its clear waters reflect the surroundings. One of the most important pilgrimage spots for Sikhs and Hindus, Hemkund Sahib houses a Gurudwara; the Lakshman temple lies nearby. According to the holy Guru Granth Sahib, Guru Gobind Singhji, the 10th Guru of the Sikhs had meditated here.



When to go: June to Early October

How to reach:

By Air: Nearest airport-Jolly Grant, Dehradun(298 kms).

By Rail: Nearest railhead Rishikesh.

By Road: 5 kms from Ghanghaira; go by foot from Govindghat, where the roads from Rishikesh, Kotdwar and Dehradun end.

Places to See

- Laxman Temple

Where to stay:

Besides Tourism rest houses, there are many private hotels and lodges to suit all budgets.



Auli

Auli is a beautiful ski town that can be reached by road, or by ropeway from Joshimath. Its terrain is considered to be excellent for skiing, even by international standards. The facility is available in winter, while in summer it assumes a very picturesque look. Nandadevi and Kamet are a visual delight when viewed from the lap of Auli Bugyal.



When to go: April to June, September to October

How to reach:

By Air: The closest airport for Auli is Jolly Grant, Dehradun 282 kms away.

By Rail: The nearest railhead is at Rishikesh, 264 kms away.


By Road: Frequent buses run for Joshimath from Dehradun, Rishikesh and Haridwar. It is also possible to get to Auli by hired jeeps or taxis.

Places to See

- Josimath
- Kuari Pass
- Vanshinarayan Kalpeshwar
- Tapovan(Hot Spring)

Where to stay:

GMVN tourist complex. There are a few budget hotels on Josimath-Auli road as well.



Mussoorie

The gateway to Garhwal Himalayas or 'Queen of the Hills', Mussoorie (34 kms from Dehradun) is one of the most popular holiday destinations in India. Around 2,005 m above sea level, the vally overlooks a fantastic view.



When to go: Throughout the year

How to reach:

By Air: The closest airport is Jolly Grant, Dehradun 60 kms away.

By Rail: The nearest railhead is at Dehradun, 34 kms away.

By Road: Buses and taxis are available from Dheradun, Haridwar, etc.

Places to See


- Municipal Garden
- Kempty Falls
- Tibetan Temple
- Bhatta Falls

Where to stay:

Besides Tourism rest houses, there are many private hotels and lodges to suit all budgets.



Photo Credits: Ranikhet Golf Course, Almora Hill Station, Bhatal Lake, Lansdowne, Lansdowne Church, Naini Lake, View From Kausani, Bajinath Temple, Dehradun-Rajaji National Park, Har-ki-Pauri, Maya Devi Temple, Rishikesh, Hemkund Sahib, Sky-high peaks, Jageswar Temple, Ancient Jageswar Temple, Valley of Flowers, Auli Skiing, Naini on the Shikula-Auli, Mussoorie City, Kempty Falls, River Rafting, Piccadilly from Dheradun, CommemorativePuLi, Lila | Tiger-Jim Corbett National Park, Cover Photo © Bhuvanesh Bhatt | Kaser Devi Temple, Bineshwar Mahadev Temple, Dwarid Vallabur Varma | Bird © S.Dutta | Deoria Tal © A.Agrawal | Naina Devi Mandir, Jeep Safari at Corbett, Naini Lake © Vinod Jaiswal, Mahayudha | Golu Devta Mandir, Ghodaakh, Tiger © dreamstime.com



When to go : Throughout the year

How to reach :

By Rail : The nearest railway station is at Kathgodam, about 35 kms away. Trains connect kathgodam with Bareilly, Howrah, Lucknow and New Delhi.

By Road : State transport corporation operator several buses that connect Nainital with other cities of Uttarakhand and northern India.Besides, many private bus operators run deluxe bus services, including Volvo.

Places to See

- Naini Lake
- Raj Bhawan
- Boat House Club
- Nainital Zoo
- Pangot
- Naina Peak
- Tiffin Top
- Snow View
- Land's End
- Observatory
- Eco-cave Gardens
- St. John-in-the-Wilderness


Where to stay:

Besides Tourism rest houses, there are many private hotels and lodges to suit all budgets.



Rajaji National Park

Named after Late Sri C. Rajgopalachari, popularly as 'Rajaji' , this National Park is famous for its prestin beauty and rich biodiversity . A perfect place for nature and wildlife lovers, it is spread over an area of 820 sq. kms. it is a splendid ecosphere nestled in the Shivalik ranges and is home to 23 kinds of mammals and more than 300 avi-faunal species.



When to go : 15 November to 15 June

How to reach :

By Air : Nearest airport is Jolly Grant, Dehradun-35 kms from Rajaji National Park.

By Rail : Haridwar Railway Station (8 kms), Dehradun Railway Station (55 kms)

By Road : Buses and cabs are available for Rajaji National Park . The Road distances are: Haridwar(8kms), Rishikash(27 kms) , Dehradun (55kms) &

Where to stay:

Besides forest lodges, there are many resort available around the park.

