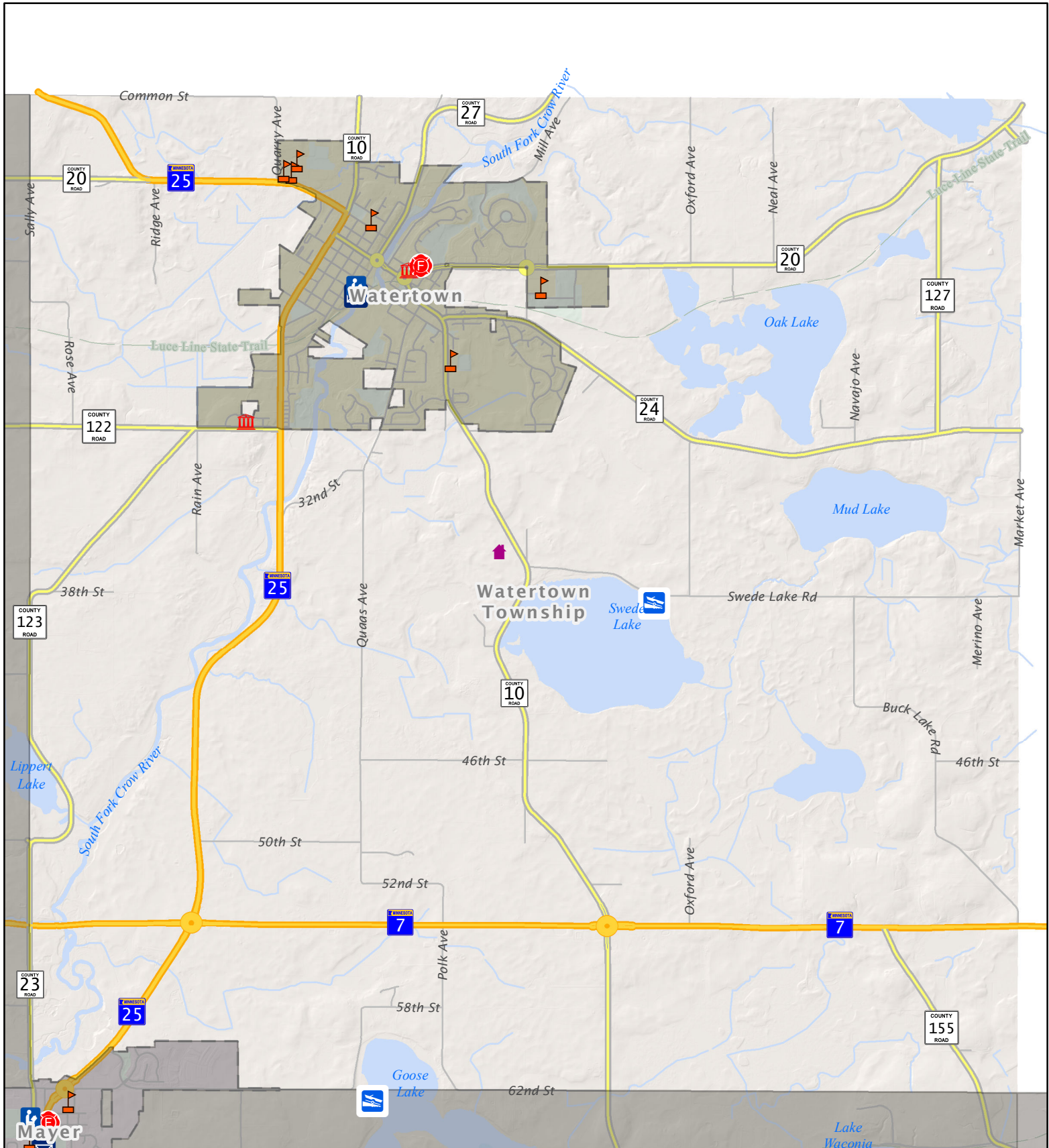










# WATERTOWN TOWNSHIP



This map was created using Carver County's Geographic Information Systems (GIS), it is a compilation of information and data from various City, County, State, and Federal offices. This map is not a surveyed or legally recorded map and is intended to be used as a reference. Carver County is not responsible for any inaccuracies contained herein.

- |   |              |   |                        |
|---|--------------|---|------------------------|
|  | Schools      |  | County Service Centers |
|  | Libraries    |  | Townhalls              |
|  | Post Offices |  | Fire Stations          |
|  | City Halls   |  | Boat Landings          |



Map Created by Carver County GIS