



Ward 8 Trail and Bridge Closures

Dear Residents,

As a result of the severe rainfall events in July and August, several trails and bridges sustained damage across the city. Recently, an inspection was performed on all structures, and certain bridges were observed to have sustained structural issues that required them to be immediately closed until repairs can be completed, including the following in Ward 8:

- McCauley Green Park: bridge connecting the park trail
 - Detour: Folkway Drive
- Sawmill Valley Trail: two bridges in Arbor Green Park
 - Detour: Not available (Region of Peel work also underway in the area, see further details below)

Glen Erin Trail Closures (Glen Erin Drive and Folkway Drive to Erin Mills Parkway)

In addition to recovering from the summer storms, there are several important capital projects that need to be completed between now and the spring of 2026. The following summarizes the plans and schedules for those projects, with the associated trail closures noted below and shown on the attached figures:

- Region of Peel Trunk Sewer Rehabilitation
 - Glen Erin Trail CLOSED November 2024 to March/April 2025 (Figure 1)
 - Project Contact: Daniel Boyce (construction@peelregion.ca)
- City of Mississauga (Parks Operations) Temporary Trail and Bridge Repairs (Figure 1)
 - Glen Erin Trail CLOSED April/May 2025
 - Project Contact: Kyle Yang (kyle.yang@mississauga.ca)
- City of Mississauga (Transportation & Works) Sawmill Creek Erosion Control Project (Figure 2)
 - Glen Erin Trail CLOSED October 2025 to March/April 2026
 - Project Contact: Linda Bai (linda.bai@mississauga.ca)


Once the above-noted temporary trail and bridge repairs are completed, the expectation is that the trail will be open for pedestrian traffic during the spring and summer (May/June 2025 to October 2025). Staff will continue to monitor trail and bridge conditions during this time.

City staff have developed a website where residents can check on the status of all parks, trails and bridges closed for repair: <https://mississauga.ca/projects-and-strategies/city-projects/status-of-parks-trails-and-bridges-closed-for-repair/>

To minimize the duration of closures, City staff will carry out temporary repairs, where feasible, to reopen for pedestrian traffic until permanent repairs and/or bridge replacements can occur.

If you have any questions regarding the overall plans, please contact Kyle Yang, Project Manager at kyle.yang@mississauga.ca or 905-615-3200 ext. 8950.

Regards,

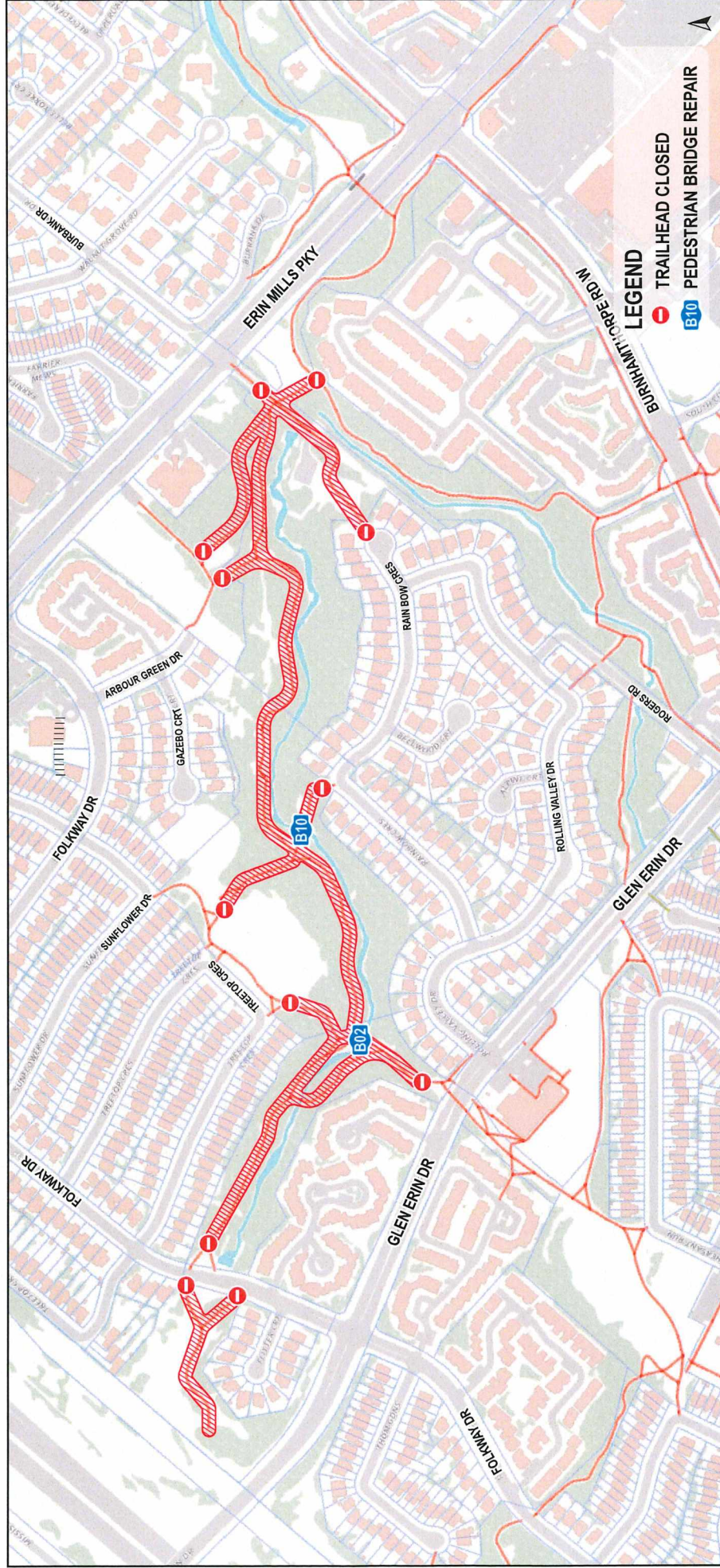
A handwritten signature in black ink, appearing to read 'Matt Mahoney', with a horizontal line underneath.

Matt Mahoney
Ward 8 Councillor and Deputy Mayor
City of Mississauga



TRAIL CLOSURE November 2024 to April/May 2025

Region of Peel Trunk Sewer Rehabilitation November 2024 - March/April 2025
City of Mississauga Trail & Bridges Flood Repair April/ May 2025



THIS IS NOT A PLAN OF SURVEY

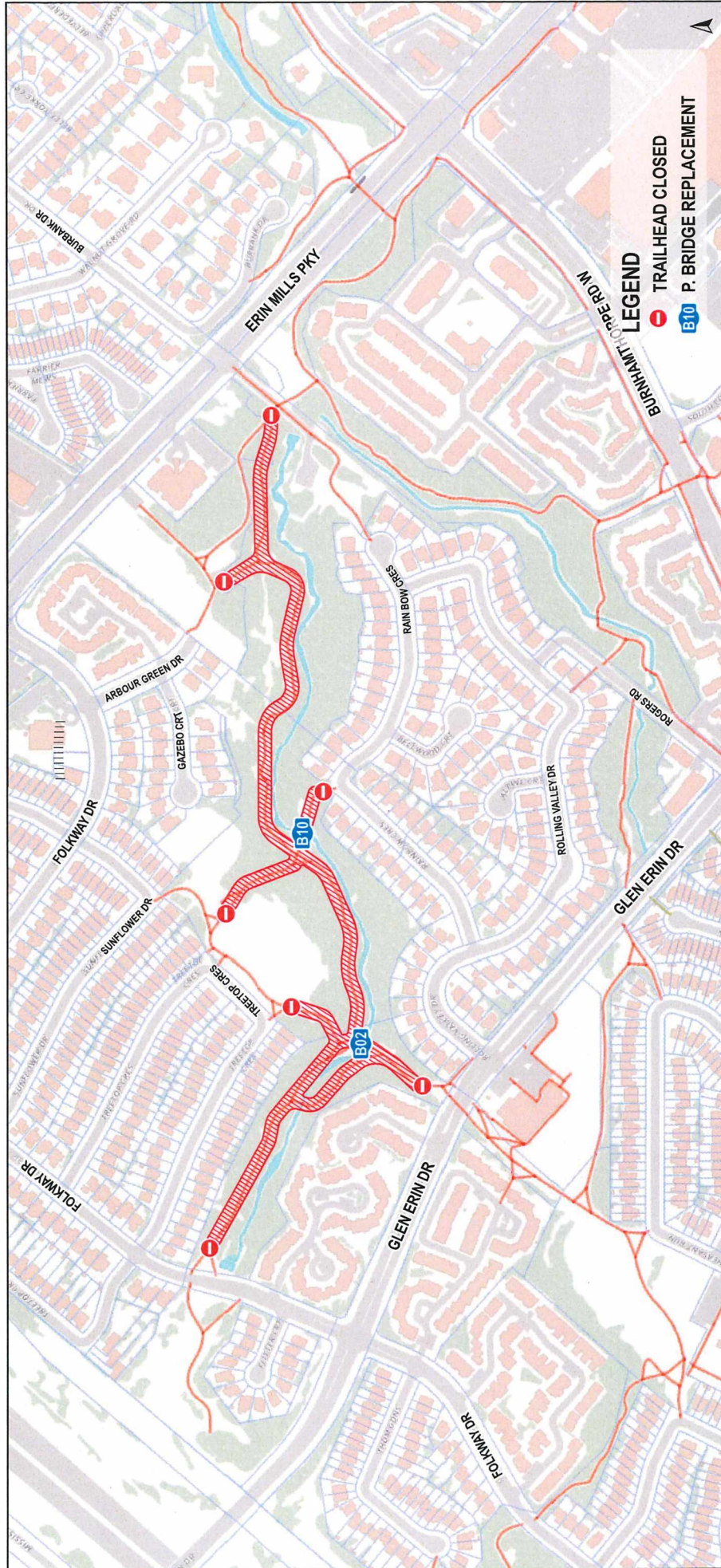
© 2021 The City of Mississauga
© 2021 Queen's Printer for Ontario and its licensors. May not be reproduced without permission.
Aerial Imagery provided by Teranet Inc. and Nearmap US, Inc.
Parcel Data © Teranet Inc.
This map is a user generated static output from an Internet mapping site and is for reference only. Data layers that appear on this map may or may not be accurate, current, or otherwise reliable.

Notes



TRAIL CLOSURE October 2025 to March/April 2026

City of Mississauga Erosion Control Project, including Pedestrian Bridge Replacement



© 2021 The City of Mississauga
© 2021 Queen's Printer for Ontario and its licensors. May not be reproduced without permission.
Aerial Imagery provided by Teranet Inc. and Nearmap US, Inc.
Aerial Imagery provided by First Base Solutions Inc.
Parcel Data © Teranet Inc.
This map is a user generated static output from an Internet mapping site and is for reference only. Data layers that appear on this map may or may not be accurate, current, or otherwise reliable.

THIS IS NOT A PLAN OF SURVEY



Notes

- LEGEND**
- TRAILHEAD CLOSED
 - P. BRIDGE REPLACEMENT