

Taconic Lake Trails

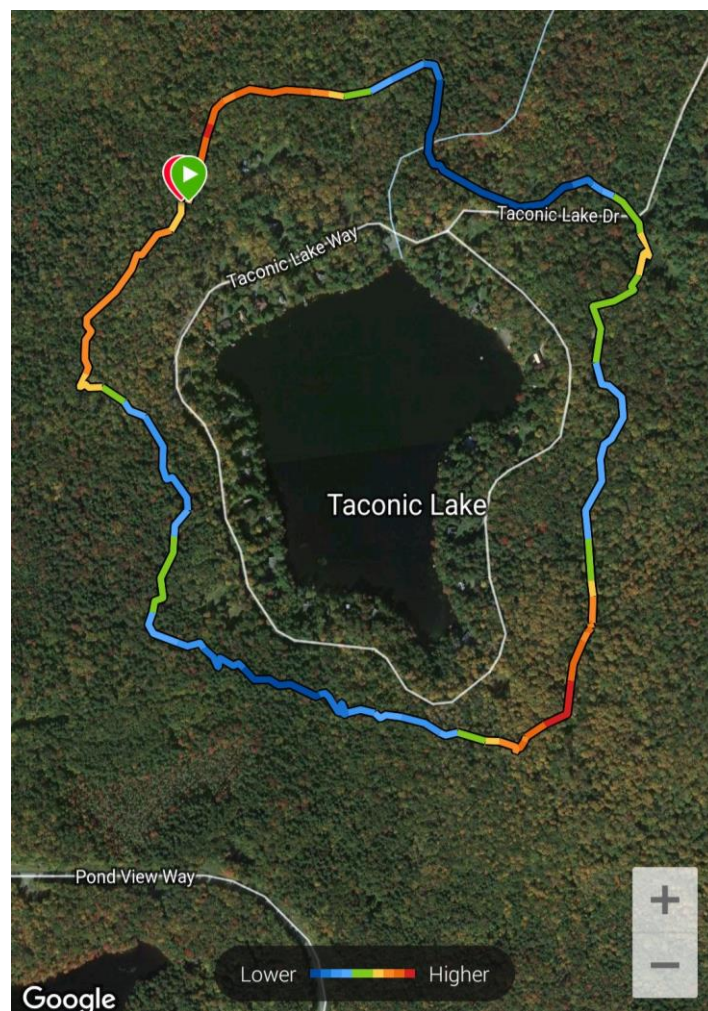
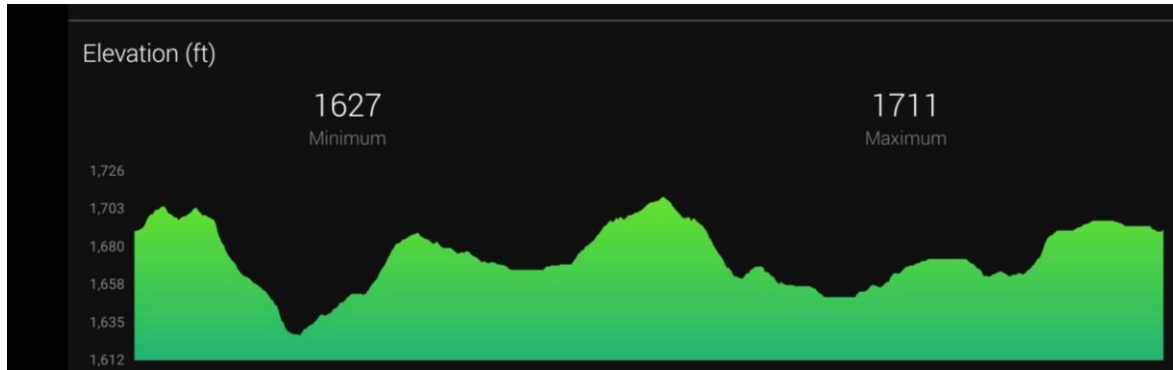
This document contains information on the trails of the Taconic Lake Association Property. All trails contain unlevel ground and other hazards and are to be used at your own risk. All trails have been marked with colored flagging and tape. Trail intersections have signs. Trails need constant maintenance due to downed trees and branches.



Blue Trail – 2.08 miles

Wetness: mostly dry; a few stream crossings and one boggy area.

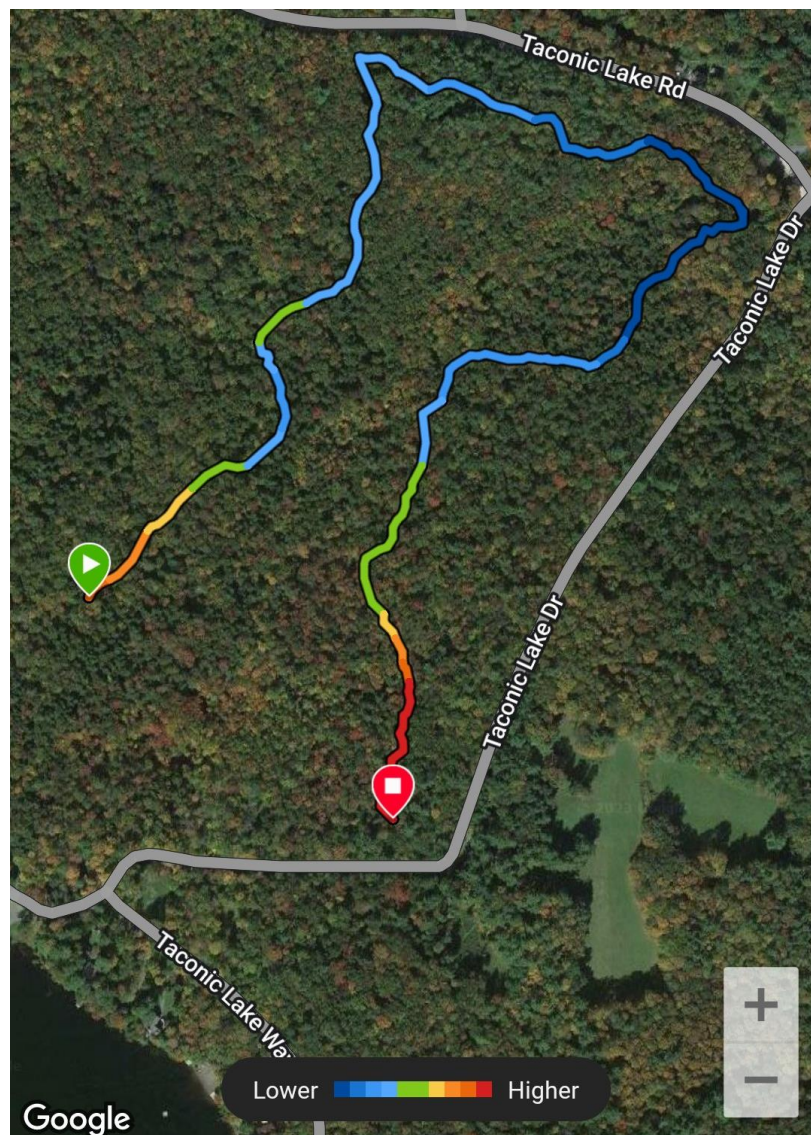
Elevation change:



Red Trail – 1.06 miles

Wetness: Wettest of all trails; 3 stream crossings and a bog near lower mailboxes.

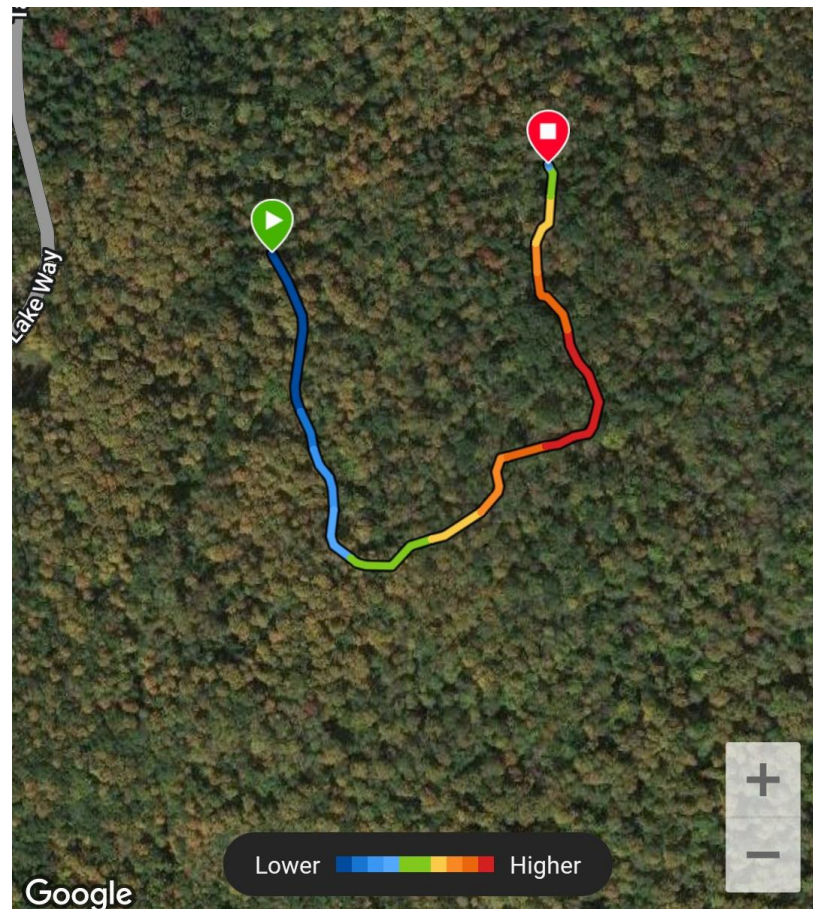
Elevation Change:



Orange Trail – 0.35 miles

Wetness: driest trail

Elevation Change:



Yellow Trail – 0.49 miles

Wetness – bog near old tennis courts; logs laid in bog to aid with crossing, but can be a challenge.

Elevation Change:

