













Driving directions to 45334 Poso Park Dr, Posey, CA 93260
Going 99 South

- | | | |
|--|---|---------|
| 1. Take CA-99 S toward Bakersfield/Los Angeles | | |
| 2. Take exit 65A toward Co Rd J22/Sierra Ave |  | 0.2 mi |
| 3. Turn left at Co Rd J22/Sierra Ave
Continue to follow Co Rd J22 |  | 19.9 mi |
| 4. Slight right at Ave 56/Co Rd J22 |  | 266 ft |
| 5. Slight right at Mt Rd 109/Old Stage Rd/Old Stage Coach Rd |  | 10.7 mi |
| 6. Continue onto Mountain Rd 109 |  | 0.4 mi |
| 7. Continue onto White River Rd |  | 3.5 mi |
| 8. Continue onto M-3/Old Stage Rd |  | 2.5 mi |
| 9. Slight left to stay on M-3/Old Stage Rd (Jack Ranch Rd) |  | 2.6 mi |
| 10. Slight left to stay on M-3/Old Stage Rd |  | 0.6 mi |
| 11. Turn right at M-3/Old Stage Dr |  | 1.9 mi |
| 12. Turn left to Poso Park Dr (go through Poso Park) |  | 0.3 mi |
| 13. Camp Gate Entrance will be straight ahead
(Follow Signs to Camp Office) |  | 272 ft |

Note: You want to go through the towns of Posey and Balance Rock and Poso Park.

Going 99 North

- | | | |
|--|---|---------|
| 1. Take CA-155 E/Garces Hwy going East | | |
| 2. Turn left at Bakersfield-Glennville Rd/CA-155 E | | |
| 3. Slight left at Jack Ranch Rd |  | 25.4 mi |
| 4. Continue on Jack Ranch Rd |  | 8.8 mi |
| 5. Continue onto Jack Ranch Rd |  | 0.7 mi |
| 6. Continue onto Jack Ranch Rd turning into M-3/Old Stage Rd |  | 161 ft |
| 7. Slight left to stay on M-3/Old Stage Rd |  | 4.7 mi |
| 8. Turn right at M-3/Old Stage Dr |  | 2.5 mi |
| 9. Turn left to Poso Park Dr (go through Poso Park) |  | 0.6 mi |
| 10. Camp Gate Entrance will be straight ahead
(Follow Signs to Camp Office) |  | 1.9 mi |

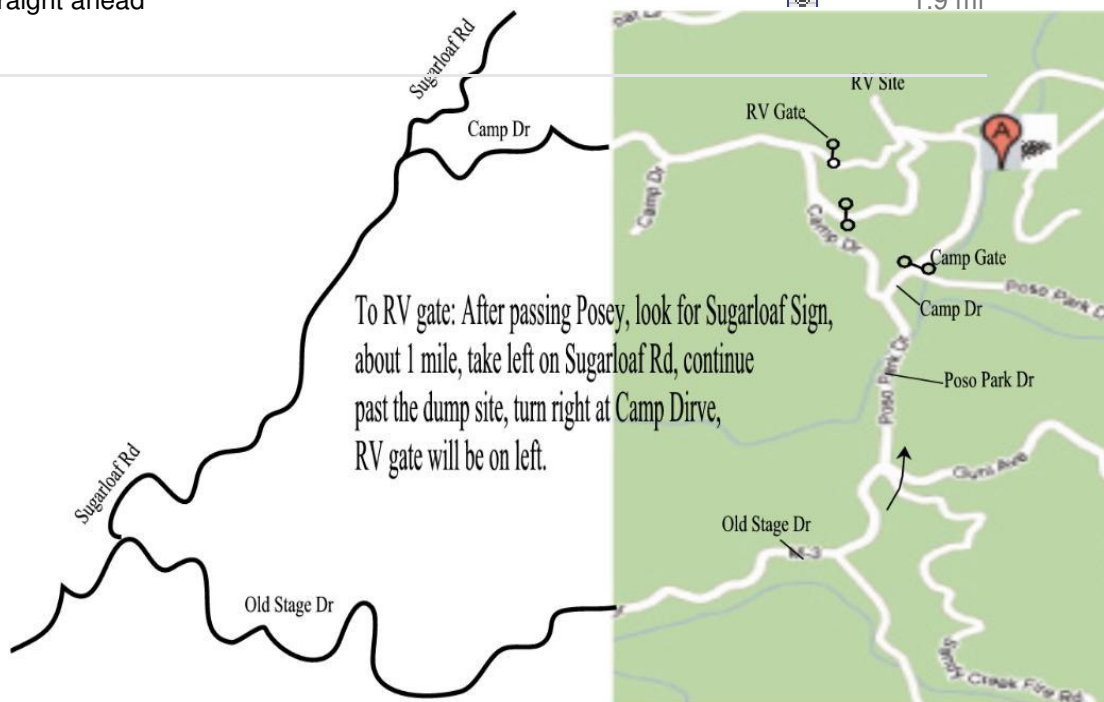
TRAVEL HELP

Gas Stations: Coming out of Earlimart from 99 the last gas station is in Ducor: 23314 Avenue 56 & HWY 65, Ducor, CA (50 min. from camp). There are no gas stations after Porterville, Delano, or Bakersfield going up to the camp grounds.

Travel Trailers: Take CA-155 out of Delano, the road is much better but takes more time.

-There is also a RV access gate. See directions to RV gate

Food & Stores: Not much, closest is Husano's Restaurant & Mountain Market: 661-536-8483, 12036 Hwy 155, Gennville, Ca. (25 min. from gate)



To RV gate: After passing Posey, look for Sugarloaf Sign, about 1 mile, take left on Sugarloaf Rd, continue past the dump site, turn right at Camp Drive, RV gate will be on left.