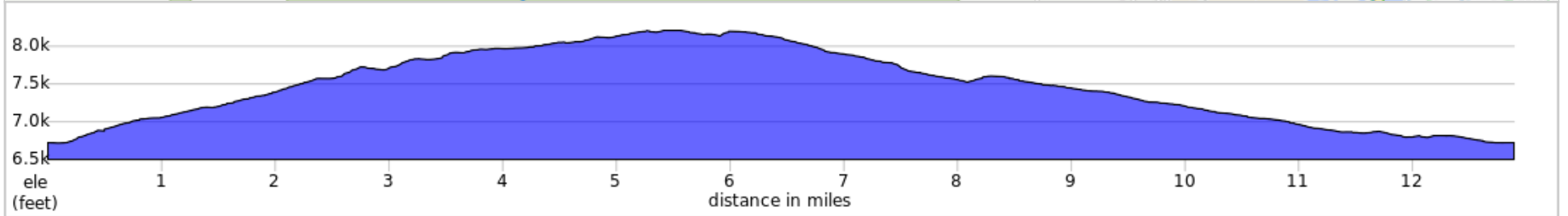












2023 Emerald Mountain Epic Half Marathon







2023 Emerald Mountain Epic Half Marathon

Num	Dist	Prev	Type	Note	Next
1.	0.0	0.0		Start of route	0.8
2.	0.8	0.8		R onto Orton Trail	0.7
3.	1.5	0.7		Slight L onto MGM Trail	0.7
4.	2.2	0.7		R onto MGM Trail	0.2
5.	2.4	0.2		L	0.0
6.	2.4	0.0		Continue onto Prayer Flag Road	0.1






2.4 miles. +849/-0 feet

Num	Dist	Prev	Type	Note	Next
7.	2.5	0.1		Sharp R onto Angry Grouse Trail	0.2
8.	2.7	0.2		Slight R onto Blair Witch Trail	0.2
9.	3.0	0.2		Continue onto Prayer Flag Road	0.0
10.	3.0	0.0		Continue onto Prayer Flag Road	0.5

0.6 miles. +119/-26 feet

Num	Dist	Prev	Type	Note	Next
11.	3.5	0.5		R onto Wild Rose Trail	1.7
12.	5.3	1.7		Sharp L onto Lane of Pain Trail	0.4
13.	5.6	0.4		Keep R onto No Mo Bluez Trail	0.5
14.	6.1	0.5		Continue onto Quarry Mountain Trail	1.3

3.2 miles. +341/-61 feet

Num	Dist	Prev	Type	Note	Next
15.	7.4	1.3		Slight R onto Blackmer Trail	0.0
16.	7.4	0.0		L onto Little Moab	0.1
17.	7.6	0.1		Sharp R onto Lupine Trail	0.7
18.	8.2	0.7		R onto Prayer Flag Road	0.0
19.	8.3	0.0		Continue onto Prayer Flag Road	0.2

2.1 miles. +59/-216 feet

Num	Dist	Prev	Type	Note	Next
20.	8.5	0.2	↙	Keep L onto Prayer Flag Road	0.0
21.	8.5	0.0	↘	Sharp R onto Larry's Trail	0.5
22.	9.0	0.5	→	R onto Larry's Trail	0.6
23.	9.6	0.6	←	L onto Emerald Meadows Trail	0.2
24.	9.8	0.2	←	L onto Lupine Trail	0.2

1.5 miles. +0/-314 feet

Num	Dist	Prev	Type	Note	Next
25.	9.9	0.2	→	R onto Lupine Trail	0.2
26.	10.2	0.2	→	R onto Lupine	0.1
27.	10.3	0.1	↙	Keep L onto Lupine	0.5
28.	10.8	0.5	↑	Continue onto Howelsen Meadows	0.0
29.	10.8	0.0	↗	Keep R onto Howelsen Meadows Trail	1.0

1.1 miles. +0/-199 feet

Num	Dist	Prev	Type	Note	Next
30.	11.8	1.0	→	R onto Overlook Trail	0.4
31.	12.2	0.4	→	R onto Bluffs Loop	0.1
32.	12.3	0.1	↗	Keep R onto Bluffs Loop	0.2
33.	12.5	0.2	→	R onto Lupine	0.0
34.	12.6	0.0	↙	Keep L onto Bluffs Loop	0.1
35.	12.7	0.1	↗	Slight R onto Emerald Service Road	0.2

1.9 miles. +30/-133 feet

Num	Dist	Prev	Type	Note	Next
36.	12.9	0.2	📍	End of route	0.0

0.2 miles. +0/-0 feet