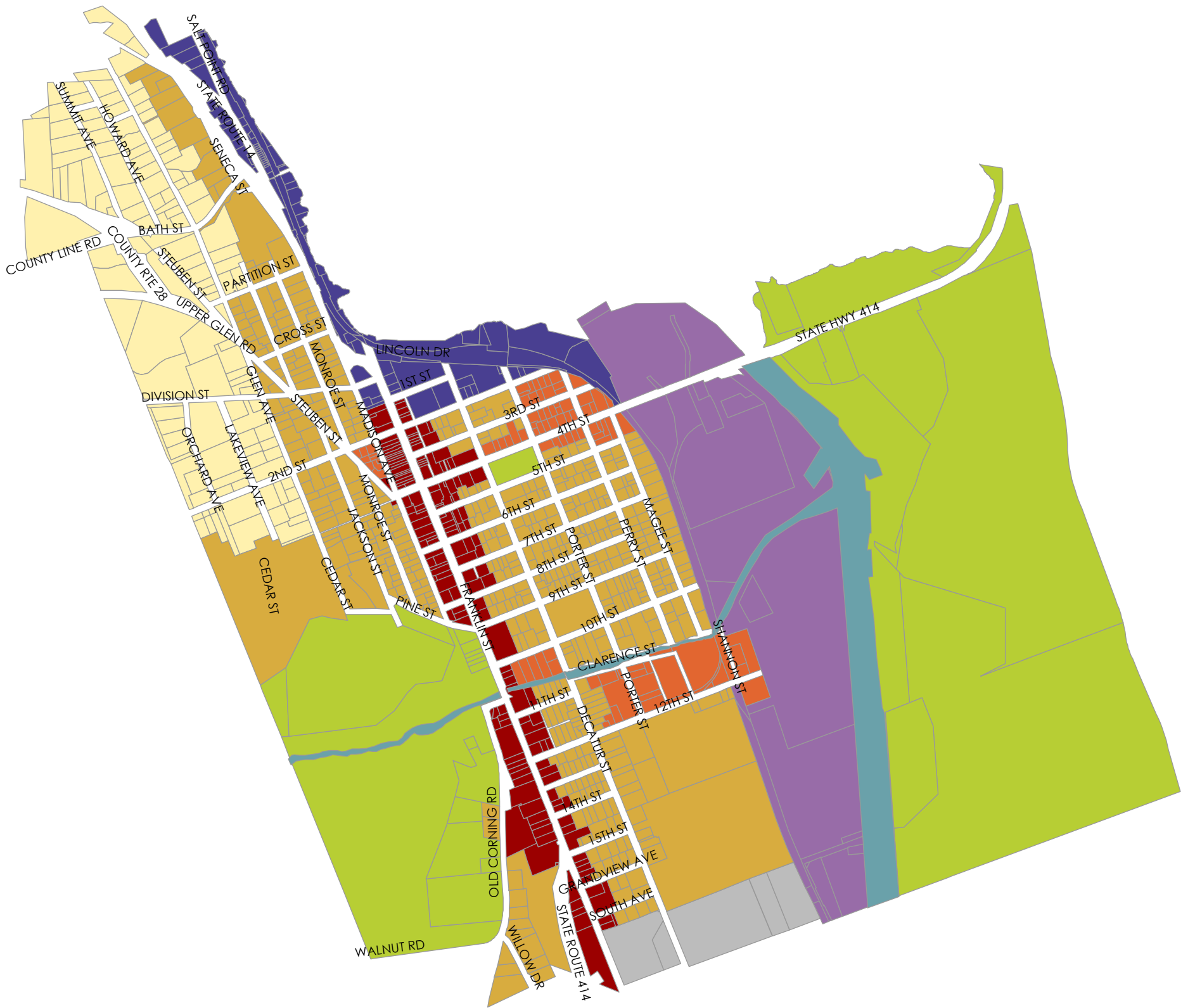


Watkins Glen DRAFT Zoning Map

DRAFT November 2021



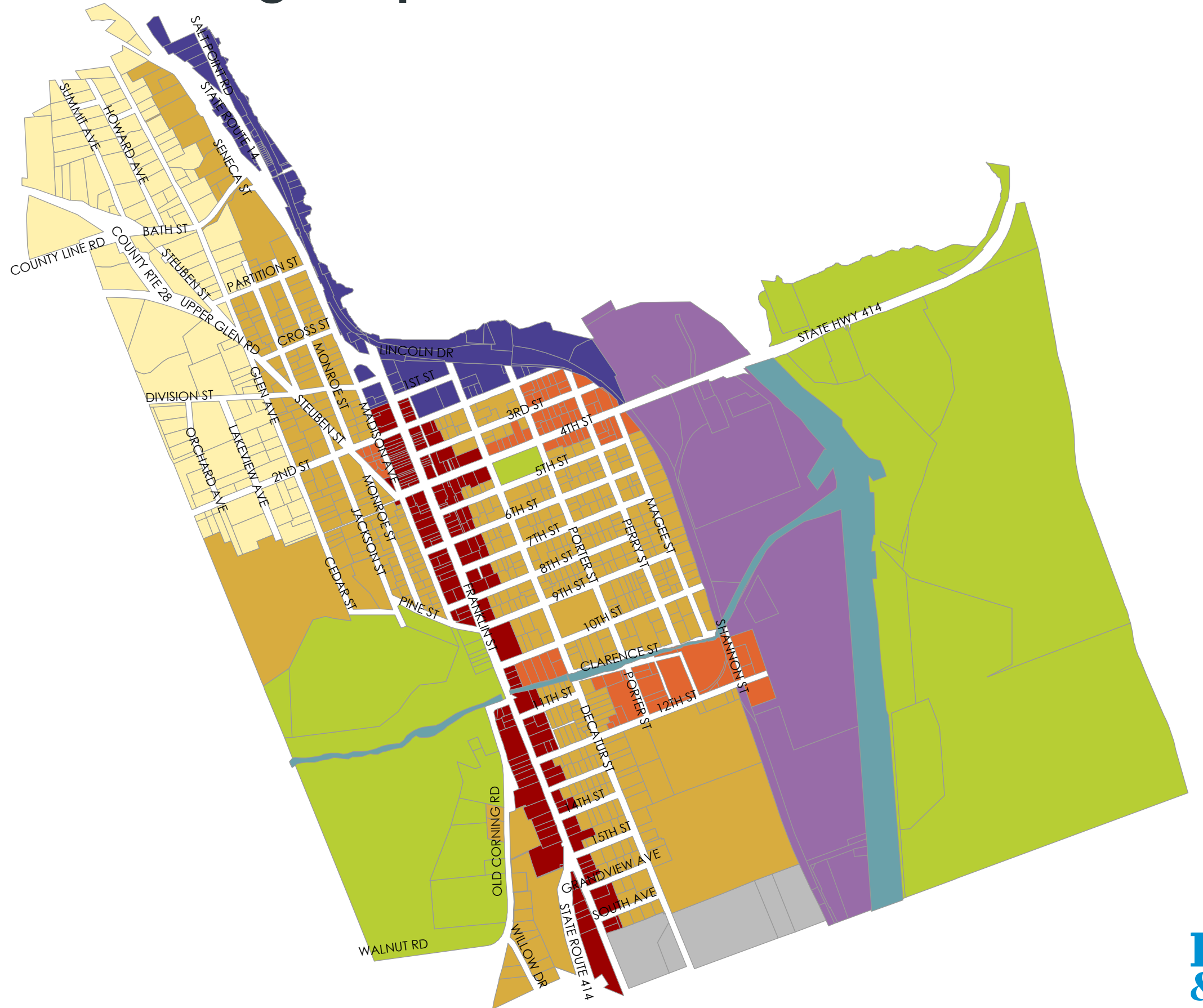
DRAFT Zoning Districts

- Low Density Residential (LDR)
- Mixed Density Residential (MDR)
- Mixed Use Canal (C)
- Mixed Use Lakefront (L)
- Mixed Use Neighborhood (N)
- Mixed Use Village Center (VC)
- Mixed Use Industrial (I)
- Open Space (OS)











Watkins Glen DRAFT Zoning Map

DRAFT November 2021



DRAFT Zoning Districts

-  Low Density Residential (LDR)
-  Mixed Density Residential (MDR)
-  Mixed Use Canal (C)
-  Mixed Use Lakefront (L)
-  Mixed Use Neighborhood (N)
-  Mixed Use Village Center (VC)
-  Mixed Use Industrial (I)
-  Open Space (OS)



0 625 1,250 2,500 Feet