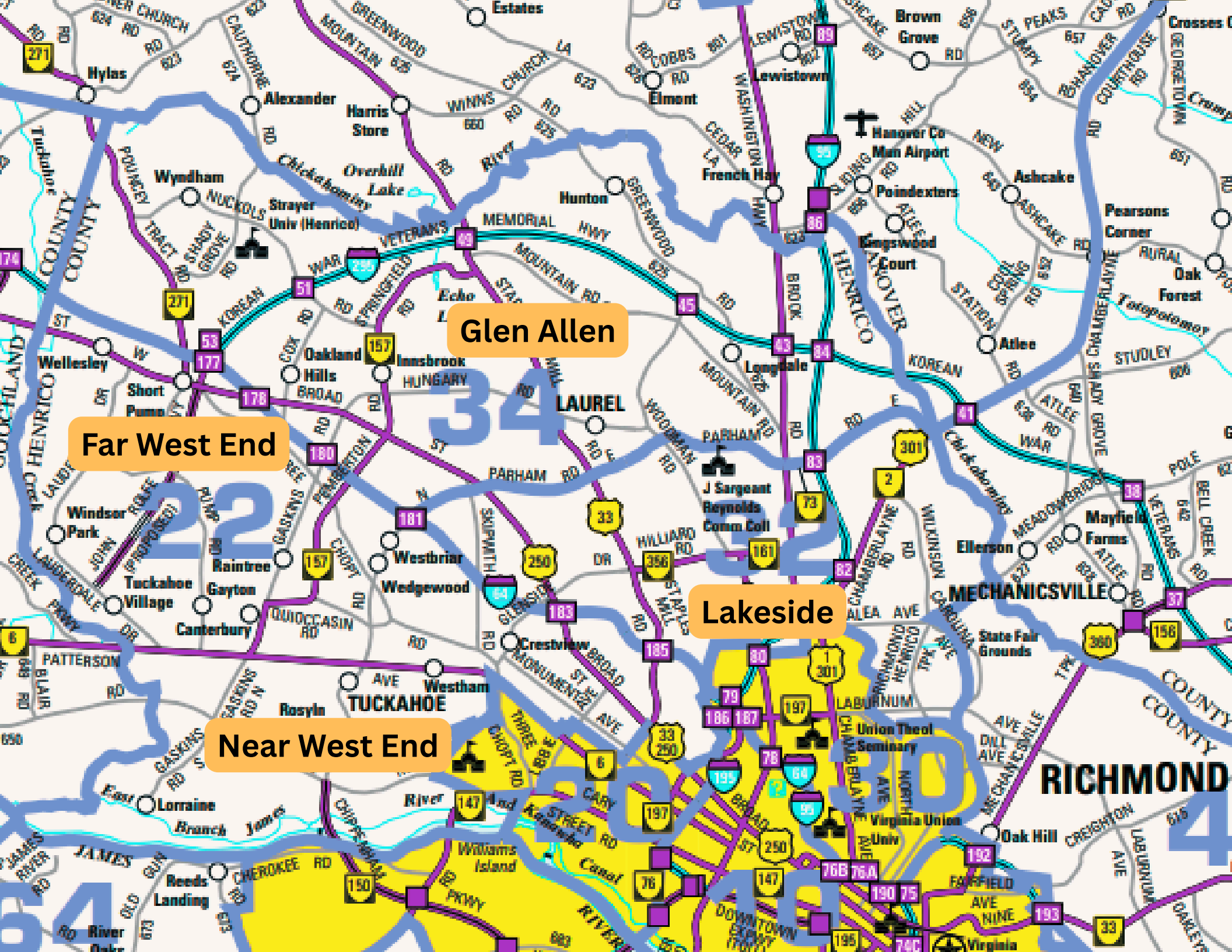


AREA MAP FOR RICHMOND, VA AND SURROUNDING COUNTIES

RICHMOND



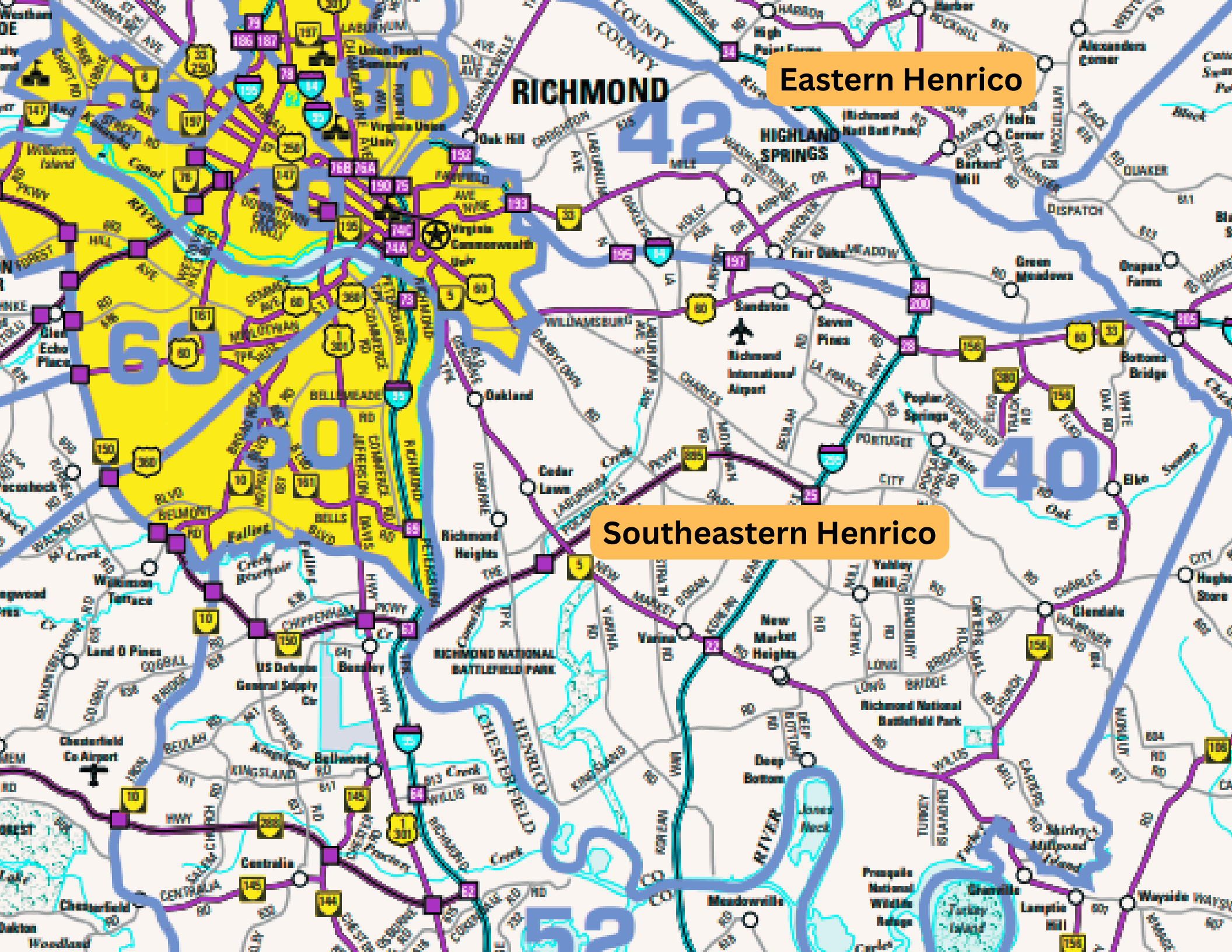
Glen Allen

Far West End

Lakeside

Near West End

RICHMOND



RICHMOND

Eastern Henrico

Southeastern Henrico



A detailed map of the Midlothian, Chesterfield, and Chester area in Virginia. The map shows major roads, including Interstate 64, Interstate 263, and various state routes. Key locations such as Midlothian, Chesterfield, and Chester are highlighted with orange labels. The map also shows the James River, the James River Canal, and the James River Bridge. Other notable features include the John Tyler Community College (Midlothian Campus), the John Tyler Community College (Chester Campus), and the Chesterfield County Airport. The map is color-coded with yellow for urban areas and green for forested areas.

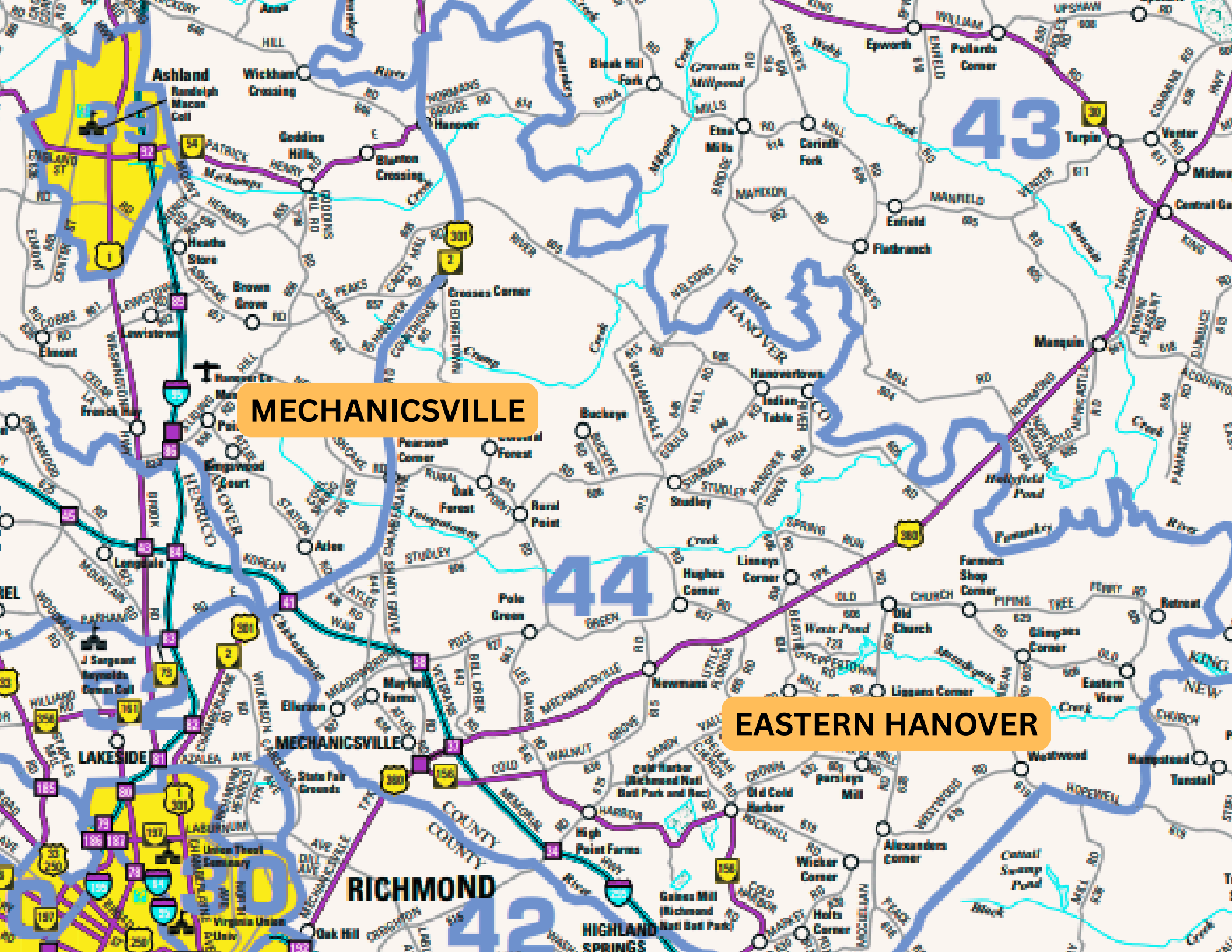
MIDLOTHIAN

CHESTERFIELD

CHESTER

WESTERN HANOVER

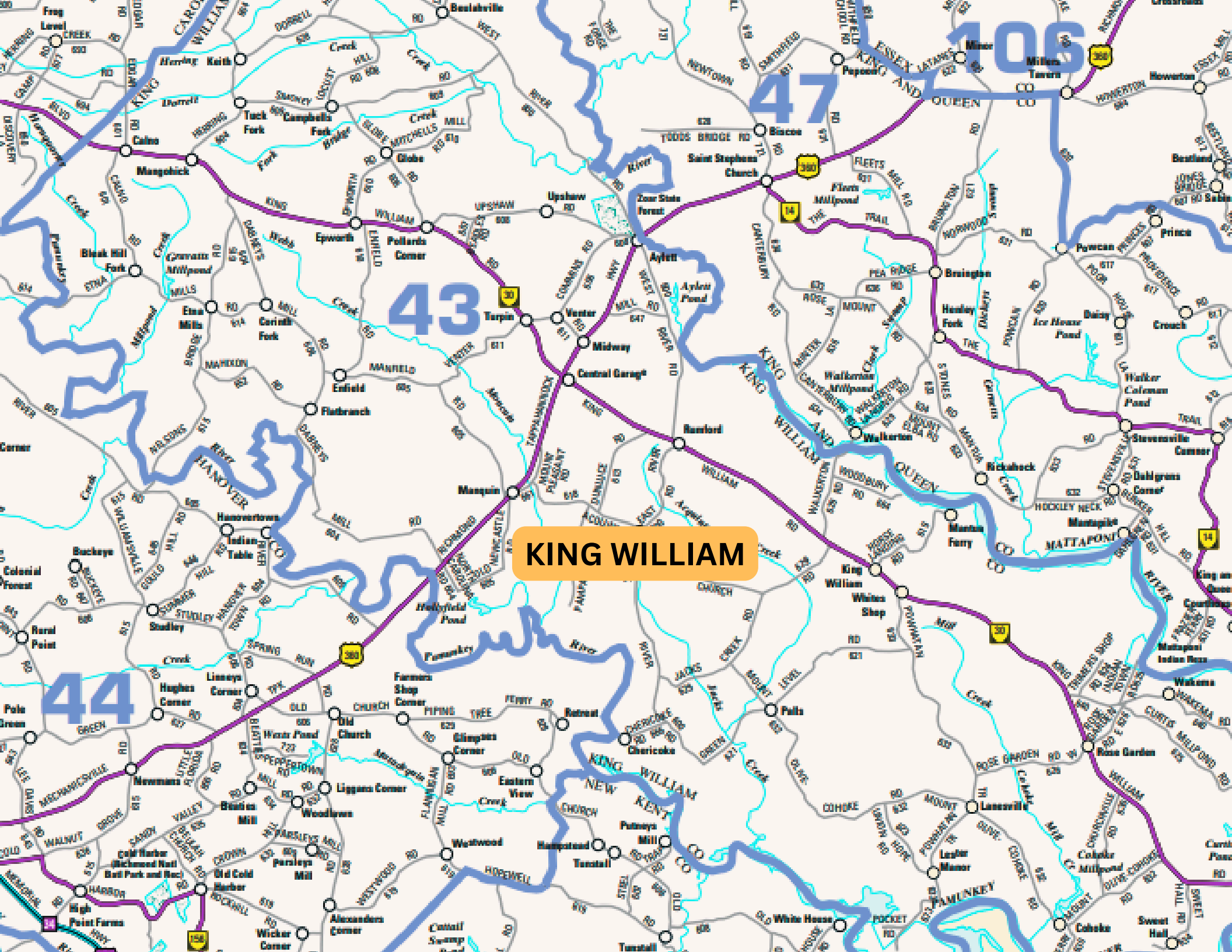
ASHLAND



MECHANICSVILLE

EASTERN HANOVER

RICHMOND

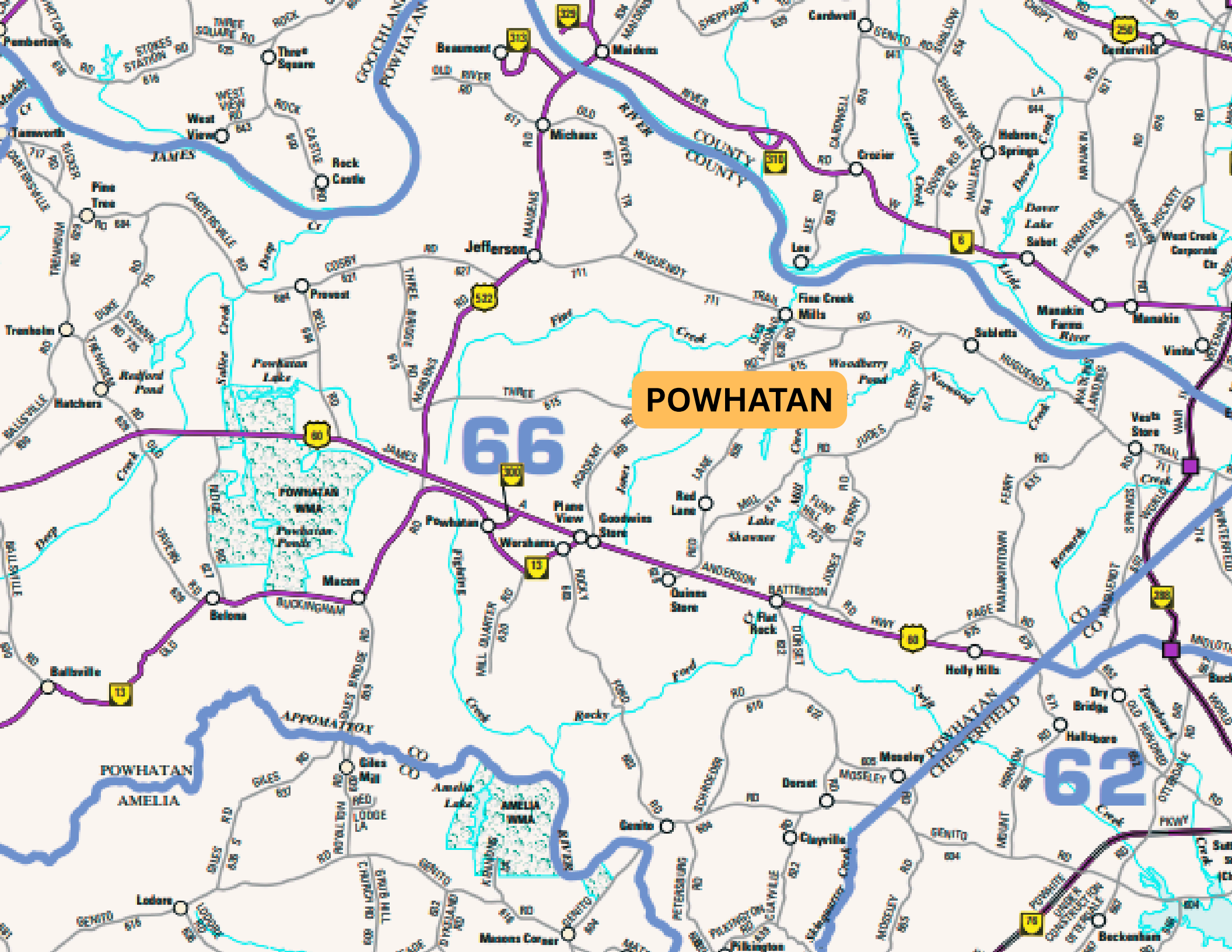


KING WILLIAM

GOOCHLAND

MANAKIN-SABOT





POWHATAN

66

62