

MUSIC TO MASTERY:

EXPLORING OUR WORLD THROUGH SONG!

Activity Workbook

By: Akiya Maston



Designed by Ariel Rivera

Author

Akiya Maston

Designer

Ariel Rivera



Music to Mastery

Exploring Education Through Song!

Music to Mastery: Exploring Our World Through Song!
Activity Workbook

Copyright © 2013

All rights reserved. No part of this publication may be stored in a retrieval system, reproduced, or transmitted, in any form or by any means, electronic, photocopying, recording, mechanical, or otherwise without prior written permission.

Author: Akiya Maston
Cover and Interior Designer: Ariel Rivera

ISBN: 978-1475288162

LCCN: 2013912733

musictomastery.com
info@musictomastery.com

This book is dedicated to my wonderful parents, my amazing husband, and 3 beautiful children who supported me 100% as Music to Mastery was created. You were with me every step of the way, and for that, I thank you!

This book is also dedicated to all of my fabulous World Cultural Geography students at Dr. Phillips High School. You embraced the tunes and encouraged me to publish, thank you for your belief in me!

Your love and support will forever be cherished.

MUSIC to MASTERY

EXPLORING OUR WORLD THROUGH SONG!



**In some instances, nations may not be drawn to scale.

**Every nation is not listed in the songs.

Table of contents

Introduction	1
The Canadian Provinces	2
The United States of America	12
Latin America	22
The Caribbean	32
Western and Central Europe	42
Africa	52
Russia and The Republics	62
Southwest Asia	72
South Asia	82
East Asia	92
Southeast Asia & Oceania	102
Recognition of Nations	112

B

MUSIC TO MASTERY

EXPLORING OUR WORLD THROUGH SONG!

Introduction

I am so excited to share with you what's been a pivotal learning tool for my students over the years!

Let me introduce you to Music to Mastery: Exploring Our World Through Song! This workbook, along with the Music CD, will help students learn geography in a fun and effective way.

Workbook Learning Outcome:

By the end of the workbook, students should be able to spell correctly, and accurately identify the locations of 10 Provinces, 50 states, and nearly 200 nations of the world.

How to teach it:

There's no right or wrong, however, what's proven to be effective is as follows:

Step 1: Sing along with the song for the region you would like to learn.

Step 2: Play the song while studying the corresponding filled in color map.

Step 3: Play the song while they practice with their fingers using the non-filled color map.

Step 4: Fill in the blank map on their own without the songs playing!

Note: For longer songs such as the United States, and Africa, you may want to teach one sub-region at a time, and once that's mastered, they can begin learning the next sub-region.

If you would like to purchase the Music to Mastery: Exploring Our World Through Song! Music CD, Outline Map Collection, Lyric Collection, and/or Instrumental CD, please visit: www.musicmastery.com.


Thank you and enjoy your journey around the world!

THE CANADIAN PROVINCES



Fun Facts about the Canadian Provinces

- It's huge: Canada is the second largest country in the world!
- Canada has the northernmost permanent settlement in the world: Alert, in Nunavut territory!
- Canada has 2 official national sports: Ice Hockey in the winter and Lacrosse in the summer!
- Canada has the lowest recorded temperature in North America: -81.4° Fahrenheit (-63° C) at Snag, Yukon Territory, on February 3, 1947!
- Canadian Inventions: the electron microscope, insulin, the electronic organ, the electric cooking range, the snowmobile, and the IMAX film system!
- Canada has the western hemisphere's largest indoor amusement park, at West Edmonton Mall in Edmonton, Alberta!



Canadian Provinces Song

Canada has provinces like British Columbia
Alberta, and Saskatchewan, and Manitoba
Ontario, and Quebec
And New Brunswick, there's more
Nova Scotia
Prince Edward Island
Newfoundland and Labrador
Repeat

The Canadian Provinces



Canadian Provinces Song

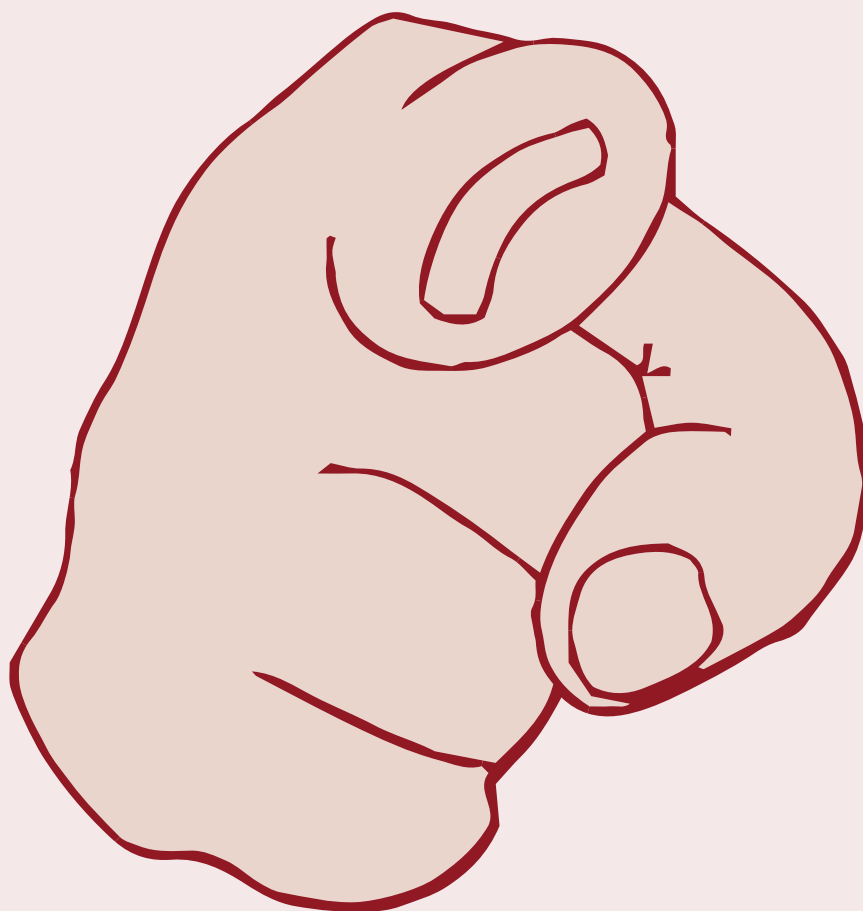
Canada has provinces like British Columbia
Alberta, and Saskatchewan, and Manitoba
Ontario, and Quebec
And New Brunswick, there's more
Nova Scotia
Prince Edward Island
Newfoundland and Labrador
Repeat

The Canadian Provinces

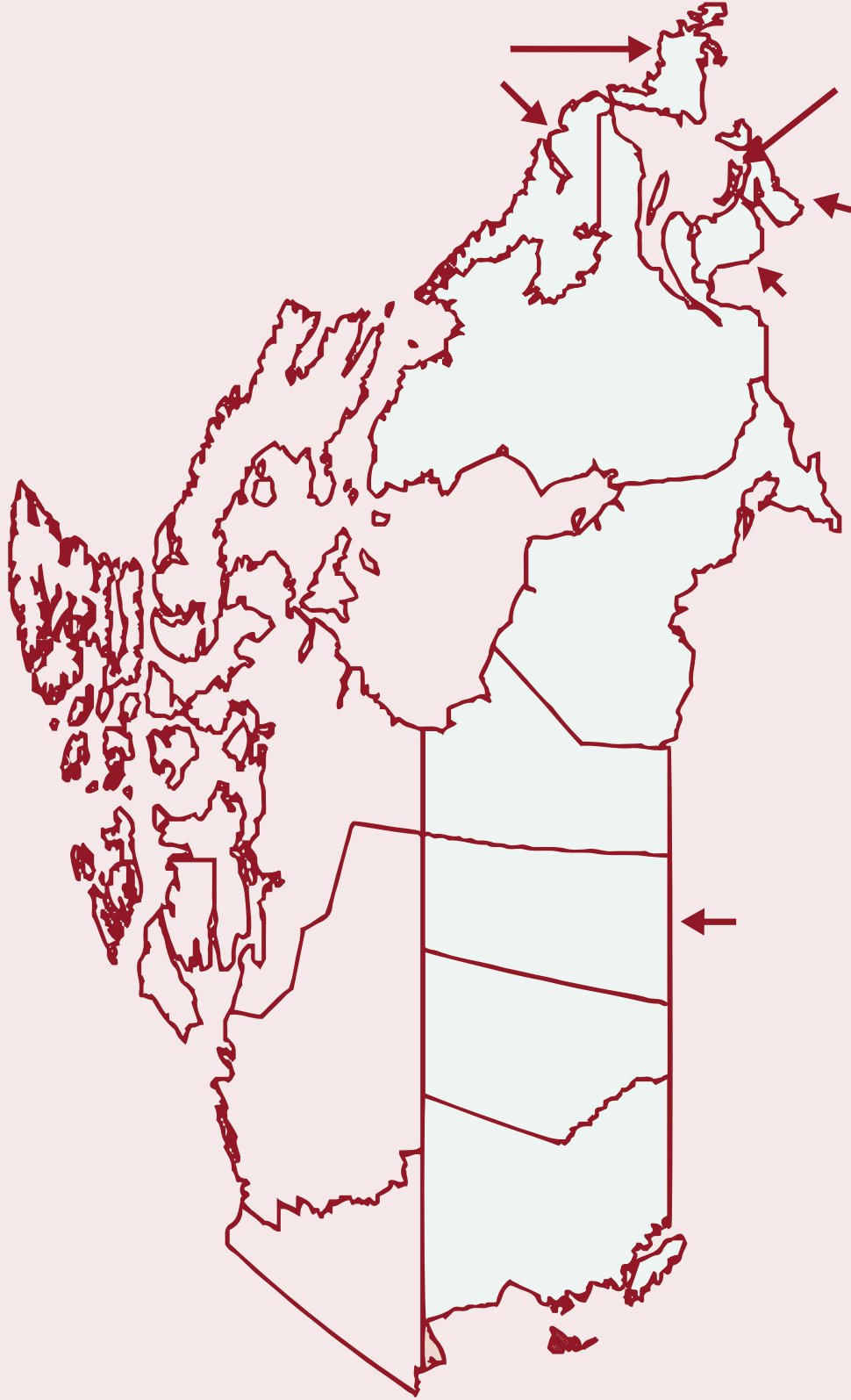
Using your finger, follow along with the song!



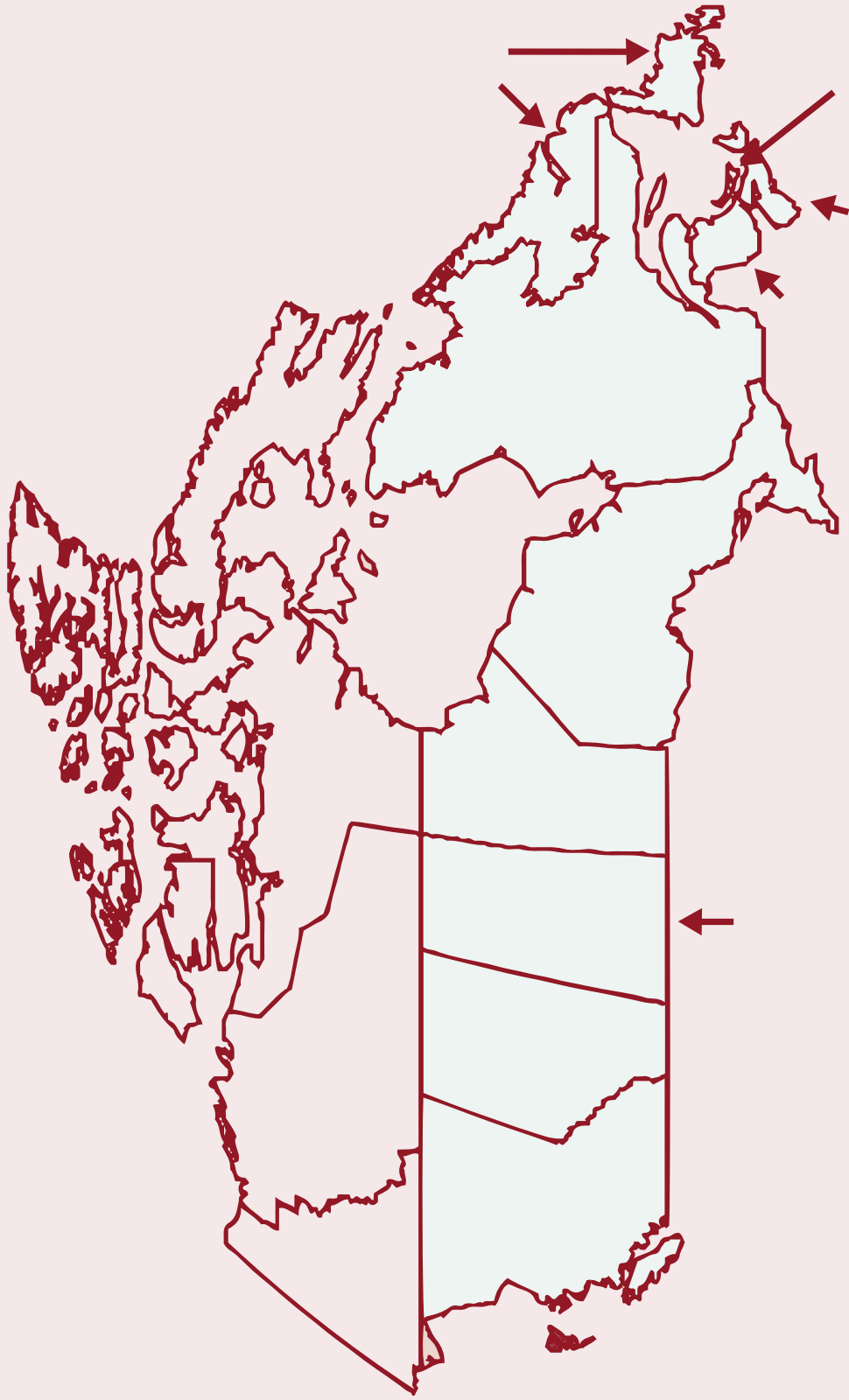
**NOW IT'S
YOUR
TURN!**



The Canadian Provinces



The Canadian Provinces




YOU did it!
you've mastered the
canadian provinces

THE UNITED STATES OF AMERICA



Fun Facts about the United States of America

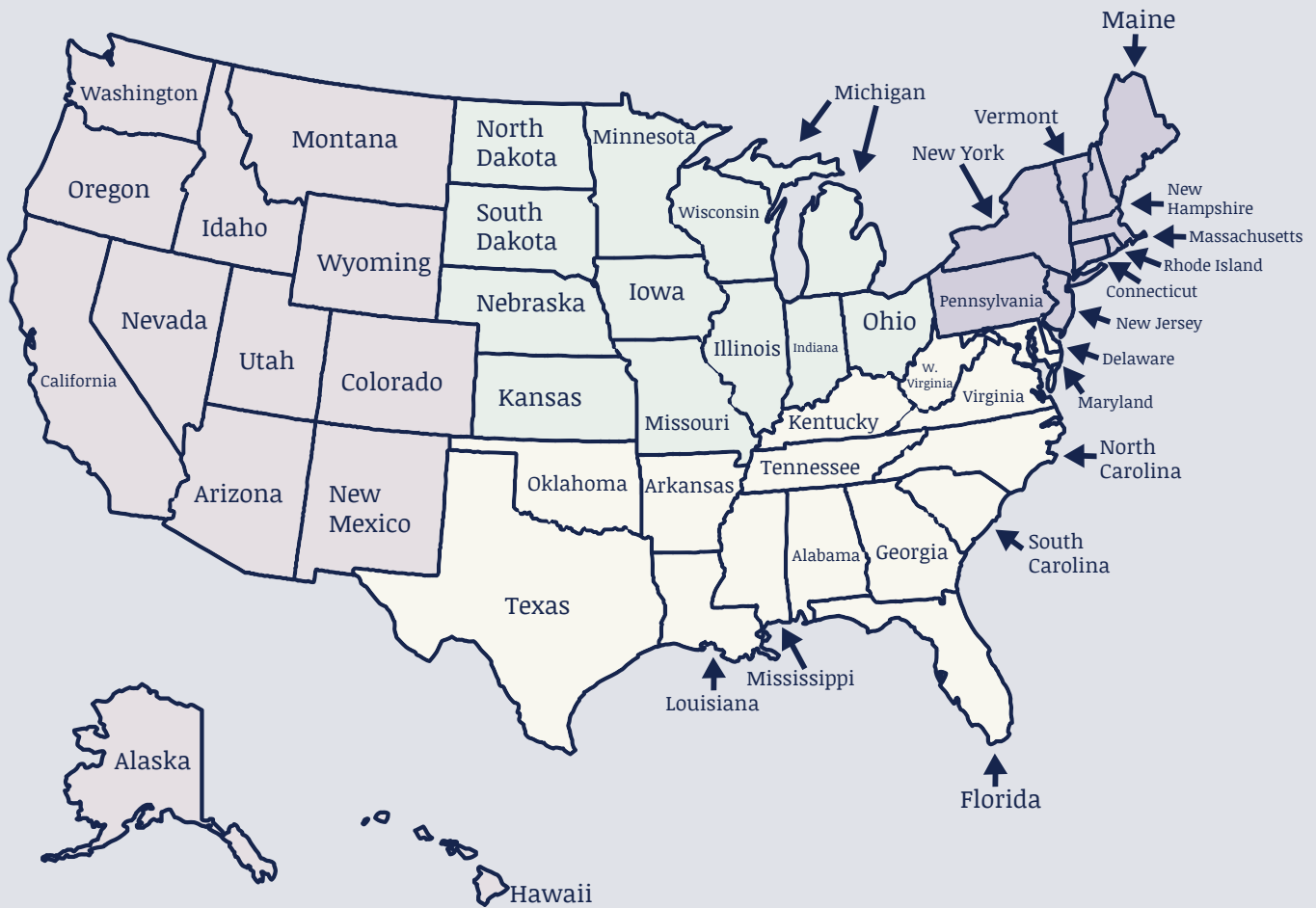
- There is really no star on the flag that represents any one particular state!
- Alaska has the longest coastline in the United States at 6,640 miles (10,686 km)!
- The tallest mountain in the world is located in the United States, Mauna Kea, in Hawaii. It's only 13,796 feet in altitude above sea level; however, when measured from the seafloor, it is over 32,000 feet, making it taller than Mount Everest!
- The hottest temperature recorded in the United States (and in North America) was in Death Valley, California on July 10, 1913, measured at 134°F (57°C)!
- The United States has paved enough roads to circle the Earth over 150 times!
- Saint Augustine, Florida, is the oldest permanent European settlement in North America!



The United States of America Song

There are four subregions of the US
Let's start up North and move out West
Maine, New Hampshire, Vermont, and Massachusetts
Rhode Island, Connecticut
New York, Pennsylvania, and New Jersey
Those are the states that make up Northeast
We've got Delaware, and Maryland, Virginia, West Virginia
Kentucky, and Tennessee
North and South Carolina, Georgia, Florida, Alabama
Mississippi, Arkansas, Louisiana
Oklahoma, and Texas finishes the South
Let's continue the rest and head Midwest
North and South Dakota, Nebraska and Kansas
Minnesota, Iowa, Missouri
Wisconsin, Illinois, Michigan, Indiana
Ohio
Now to the West we go
We've got Washington, Oregon, California, Idaho
Nevada, Utah, Arizona
Montana, Wyoming, Colorado, New Mexico
Alaska and Hawaii
The 50 states now you know

The United States of America

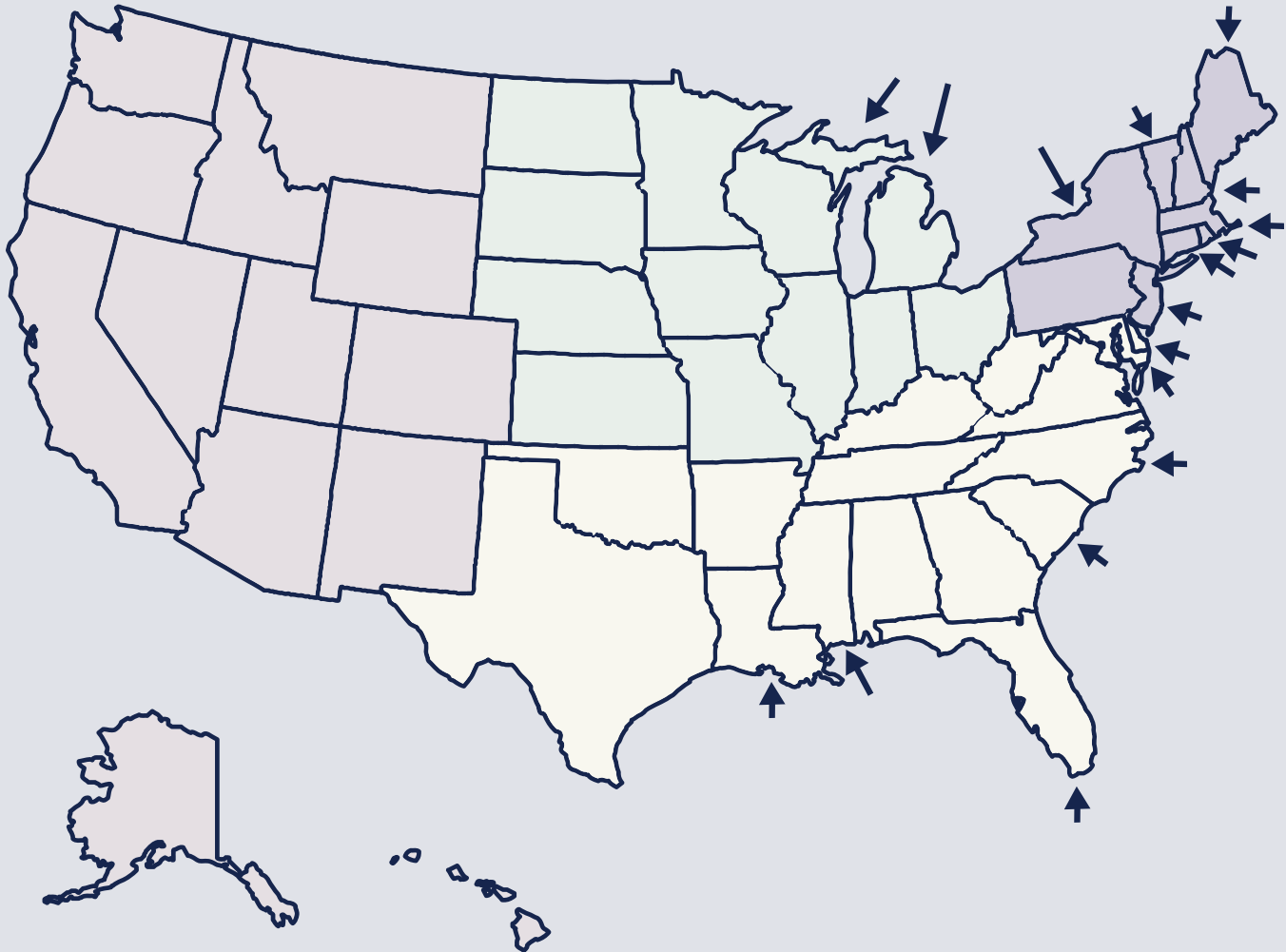


The United States of America Song

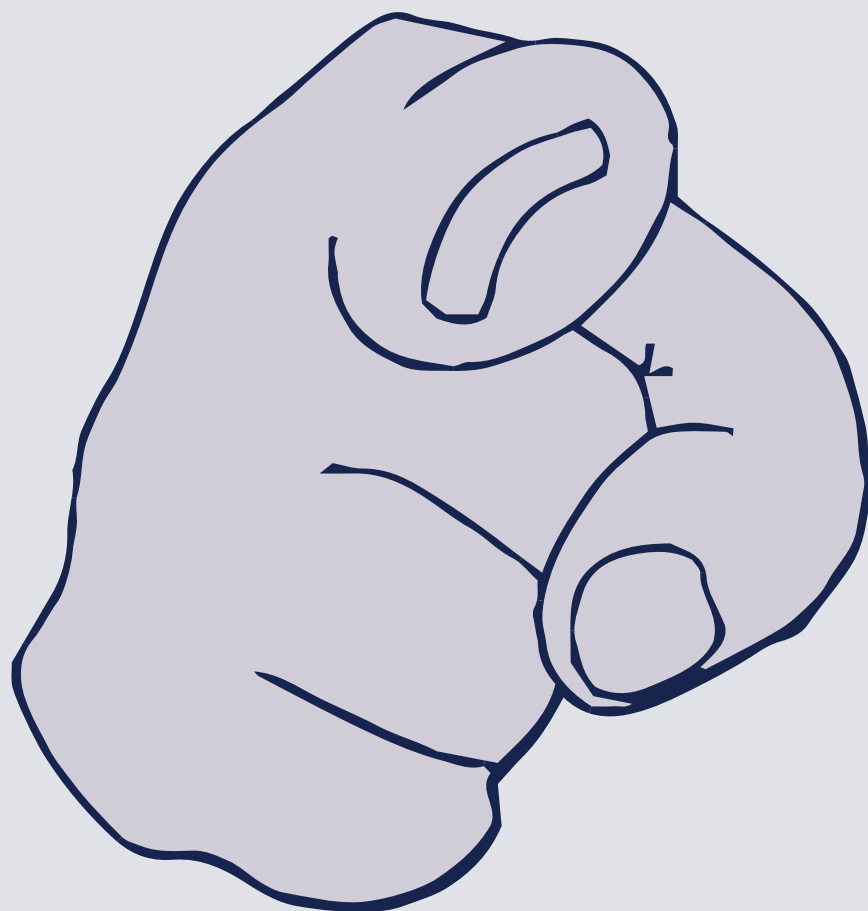
There are four subregions of the US
Let's start up North and move out West
Maine, New Hampshire, Vermont, and Massachusetts
Rhode Island, Connecticut
New York, Pennsylvania, and New Jersey
Those are the states that make up Northeast
We've got Delaware, and Maryland, Virginia, West Virginia
Kentucky, and Tennessee
North and South Carolina, Georgia, Florida, Alabama
Mississippi, Arkansas, Louisiana
Oklahoma, and Texas finishes the South
Let's continue the rest and head Midwest
North and South Dakota, Nebraska and Kansas
Minnesota, Iowa, Missouri
Wisconsin, Illinois, Michigan, Indiana
Ohio
Now to the West we go
We've got Washington, Oregon, California, Idaho
Nevada, Utah, Arizona
Montana, Wyoming, Colorado, New Mexico
Alaska and Hawaii
The 50 states now you know

The United States of America

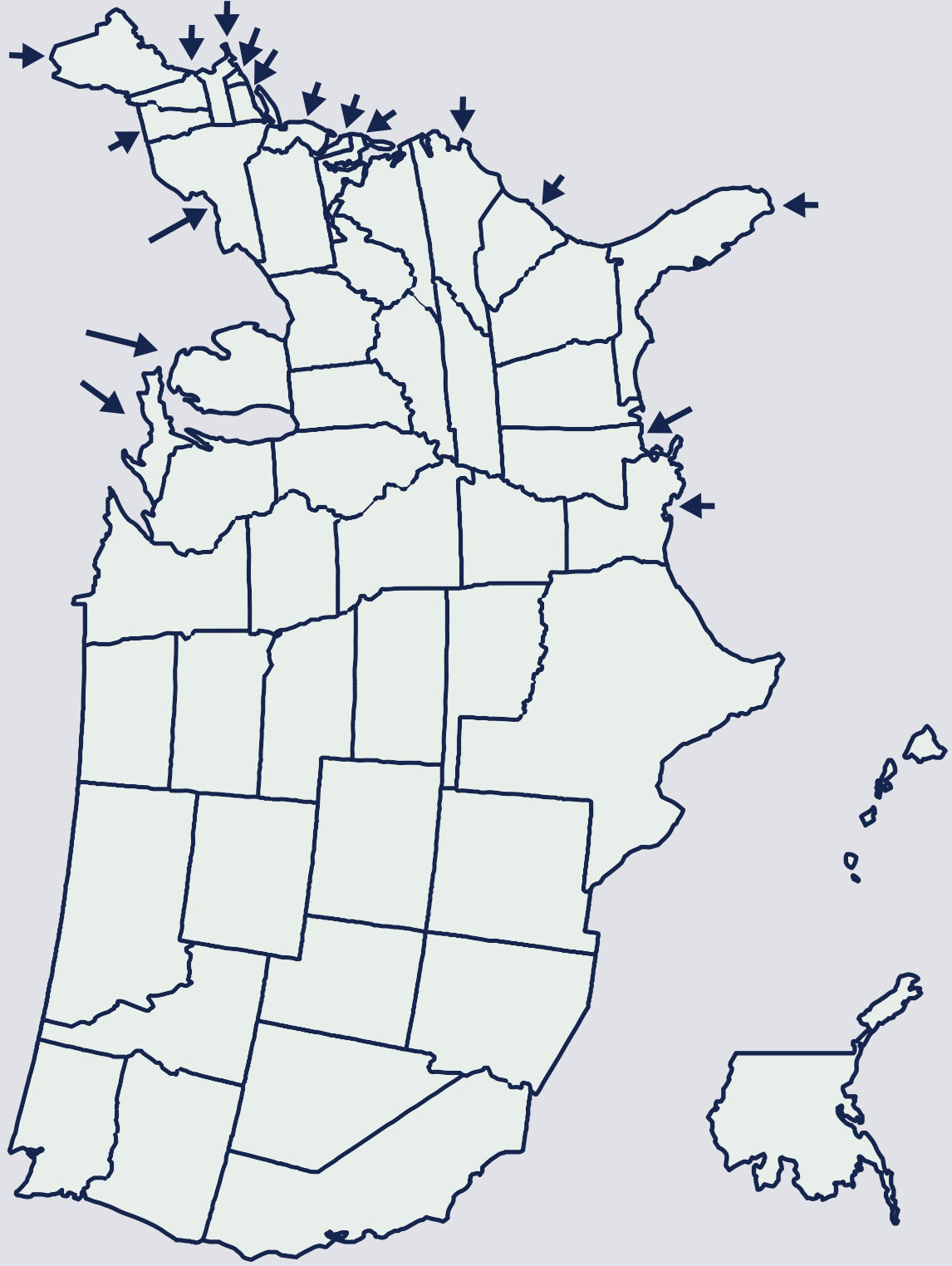
Using your finger, follow along with the song!



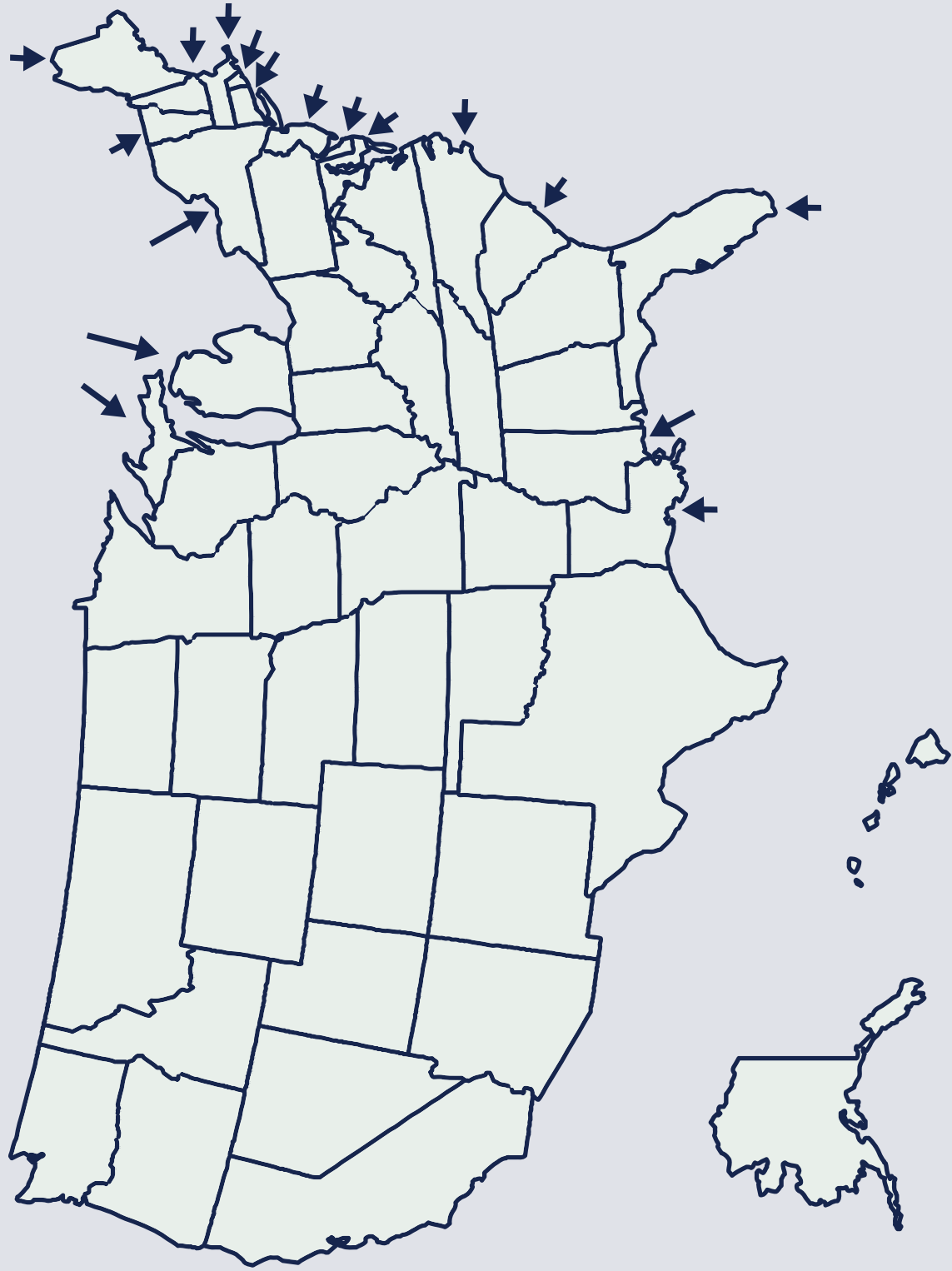
**NOW IT'S
YOUR
TURN!**



The United States of America



The United States of America



Congratulations! • ¡Felicitaciones! • बधाई हो! • Gratulacje! •
おめでとう! • Поздравляем! • Hongera! • Congratulazioni!
• Félicitations! • Glückwünsche! • Herzlichen Glückwusch! • 축하합니다!
• 恭喜! • Parabéns! • Sveikiname! • Comhghairdeas! •
Συγχαρητήρια! • Congratulations! • बधाई हो! • Gratulacje! • おめでとう!
Поздравляем! • Hongera! • Congratulazioni! • Félicitations!
• Herzlichen Glückwunsch! • 축하합니다! • 恭喜!
Parabéns! • Sveikiname! • Comhghairdeas! •
Συγχαρητήρια! • Congratulations! • ¡Felicitaciones! • बधाई हो!
Gratulacje! • おめでとう! • Поздравляем! • Hongera! •
Congratulazioni! • Félicitations! • Herzlichen Glückwunsch!
• 축하합니다! • 恭喜! • Parabéns! • Sveikiname!
• Comhghairdeas! • Συγχαρητήρια! • Congratulations! •
¡Felicitaciones! • बधाई हो! • Gratulacje! • おめでとう!
Поздравляем! • Hongera! • Congratulazioni! • Félicitations!
• Herzlichen Glückwunsch! • 축하합니다! • 恭喜!
Parabéns! • Sveikiname! • Comhghairdeas! •
Συγχαρητήρια! • Congratulations! • ¡Felicitaciones! • बधाई हो!
Gratulacje! • おめでとう! • Поздравляем! • Hongera! •
Congratulazioni! • Félicitations! • Herzlichen Glückwunsch!
• 축하합니다! • 恭喜! • Parabéns! • Sveikiname!
• Comhghairdeas! • Συγχαρητήρια! • Congratulations! •
¡Felicitaciones! • बधाई हो! • Gratulacje! • おめでとう!
Поздравляем! • Hongera! • Congratulazioni! • Félicita-


YOU did it! **YOU've mastered the** **United States of** **America**

LATIN AMERICA



Fun Facts about Latin America

- The Amazon Rainforest has more than 2.5 million insect species!
- Peru has mysterious etchings that are best seen by air, they're called Nazca Lines!
- Ushuaia, Argentina is the southernmost city in the world!
- Dinosaur Park near Sucra, Bolivia has dinosaur prints you can view up close that have been preserved over millions of years!
- The highest waterfall in the world is Santo del Angel. It is almost 1000 meters high!
- The driest part of the world is the Atacama Desert, in Argentina, it has no vegetation and it has never rained!



The Latin America Song

Mexico, Belize, Guatemala, Honduras, El Salvador, and
Nicaragua

Clap twice

Costa Rica, Panama, Colombia, and Venezuela

Clap twice

Guyana, Suriname, French Guiana, Ecuador, and Peru

Clap twice

Brazil, and Bolivia, Chile, Argentina, Paraguay, and Uruguay
too

Oh!

Mexico, Belize, Guatemala, Honduras, El Salvador, and
Nicaragua

Clap twice

Costa Rica, Panama, Colombia, and Venezuela

Clap twice

Guyana, Suriname, French Guiana, Ecuador, and Peru

Clap twice

Brazil, and Bolivia, Chile, Argentina, Paraguay, and Uruguay
too

Ole!

Latin America



The Latin America Song

Mexico, Belize, Guatemala, Honduras, El Salvador, and
Nicaragua

Clap twice

Costa Rica, Panama, Colombia, and Venezuela

Clap twice

Guyana, Suriname, French Guiana, Ecuador, and Peru

Clap twice

Brazil, and Bolivia, Chile, Argentina, Paraguay, and Uruguay
too

Oh!

Mexico, Belize, Guatemala, Honduras, El Salvador, and
Nicaragua

Clap twice

Costa Rica, Panama, Colombia, and Venezuela

Clap twice

Guyana, Suriname, French Guiana, Ecuador, and Peru

Clap twice

Brazil, and Bolivia, Chile, Argentina, Paraguay, and Uruguay
too

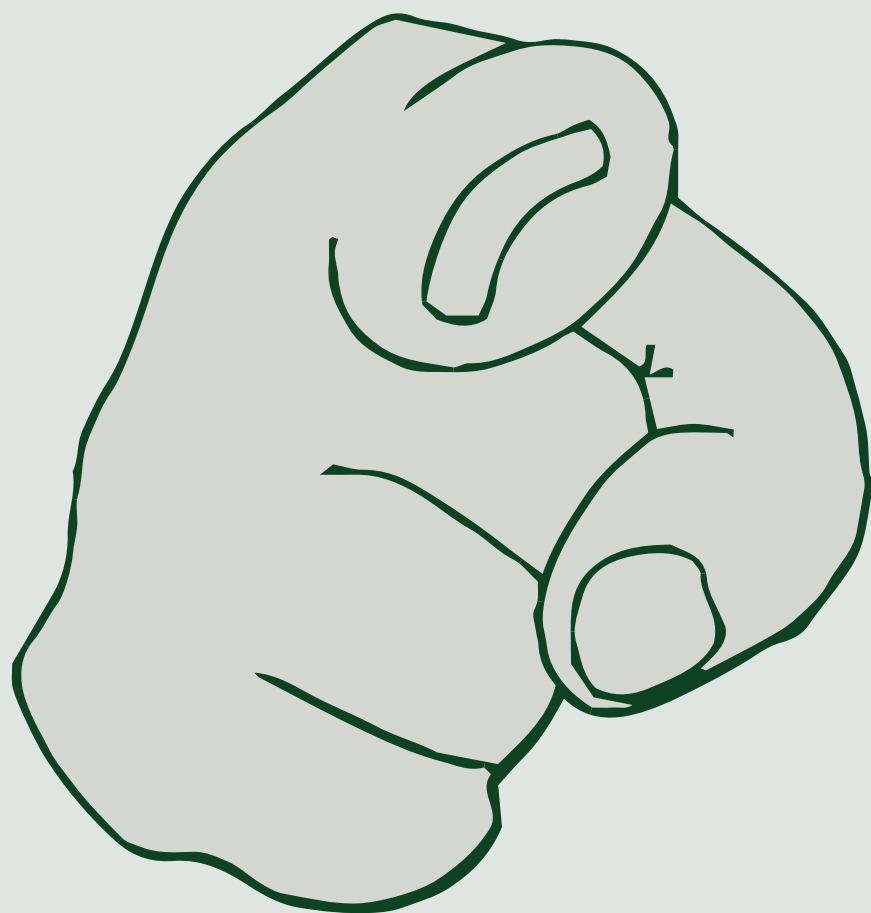
Ole!

Latin America

Using your finger, follow along with the song!



**NOW IT'S
YOUR
TURN!**



Latin America



Latin America




YOU did it!
YOU've mastered
Latin America

THE CARIBBEAN



Fun Facts about The Caribbean

- Caribbean Islands are believed to be from volcanoes that bubbled up from the seas billions of years ago!
- Antigua has exactly 365 beaches, one for each day of the year!
- Only about 2% of the Caribbean's islands are inhabited!
- St. Lucia has the only “drive through volcano”, in the world!
- The Boiling Lake in Dominica is the 2nd largest boiling lake in the world, with temperatures between 180° and 197°F (82° and 92°C)!
- Grenada has more spices per square mile than any other country in the world!



The Caribbean Song

Bahamas, Cuba, and Jamaica

Haiti, Dominican Republic

Puerto Rico, Virgin Islands

Antigua and Barbuda

St. Kitts and Nevis

Guadeloupe, Dominica

Martinique, St. Lucia

St. Vincent and the Grenadines

Barbados, and Grenada, Trinidad and Tobago

Repeat

The Caribbean



The Caribbean Song

Bahamas, Cuba, and Jamaica

Haiti, Dominican Republic

Puerto Rico, Virgin Islands

Antigua and Barbuda

St. Kitts and Nevis

Guadeloupe, Dominica

Martinique, St. Lucia

St. Vincent and the Grenadines

Barbados, and Grenada, Trinidad and Tobago

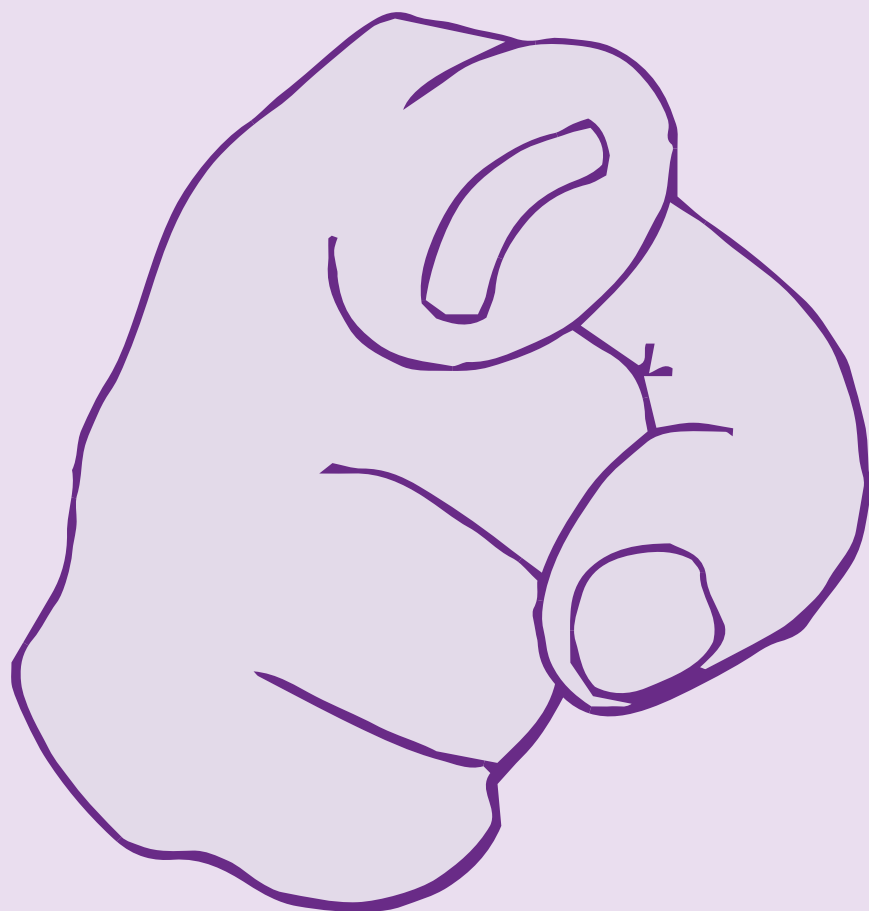
Repeat

The Caribbean

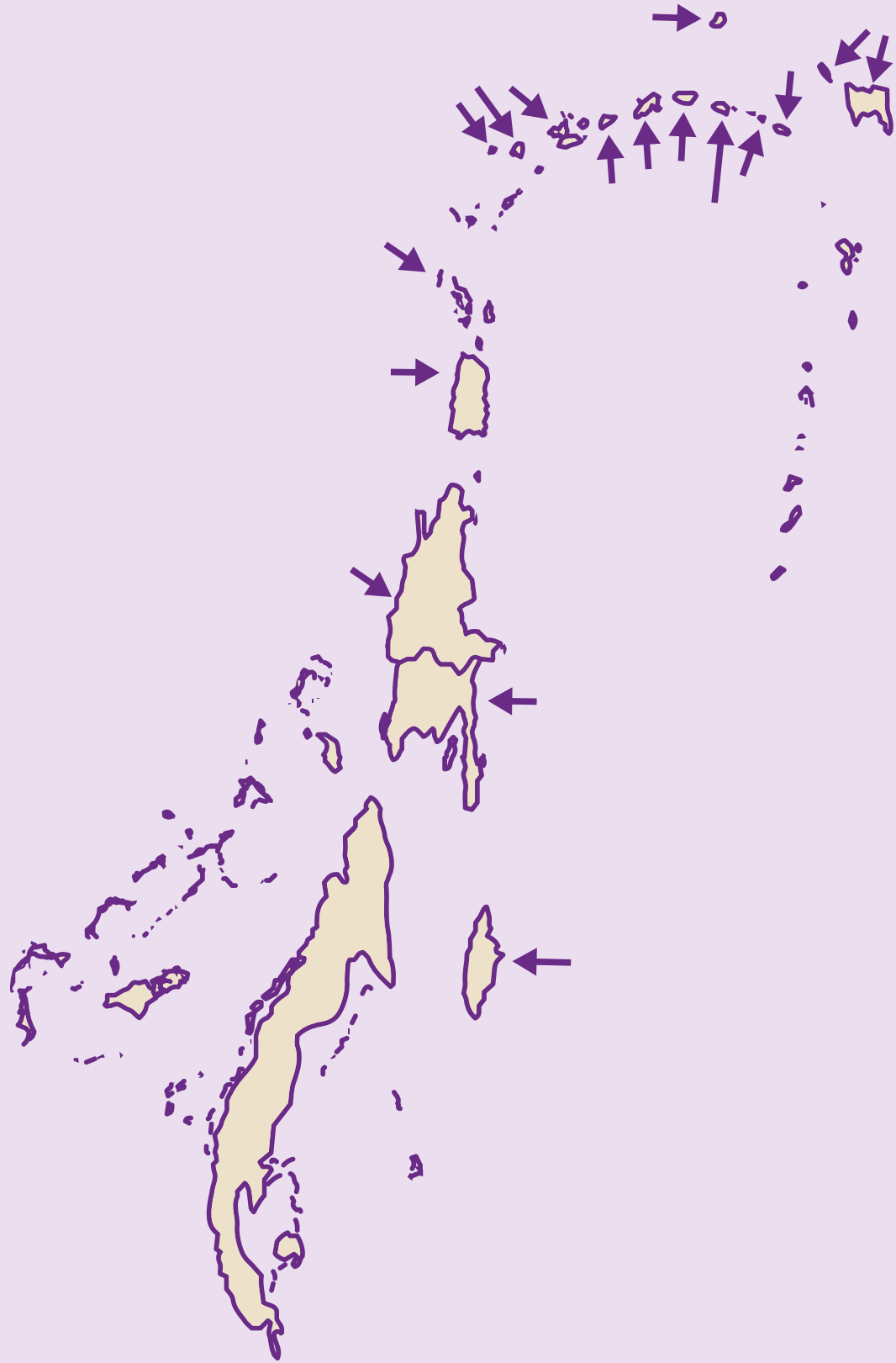
Using your finger, follow along with the song!



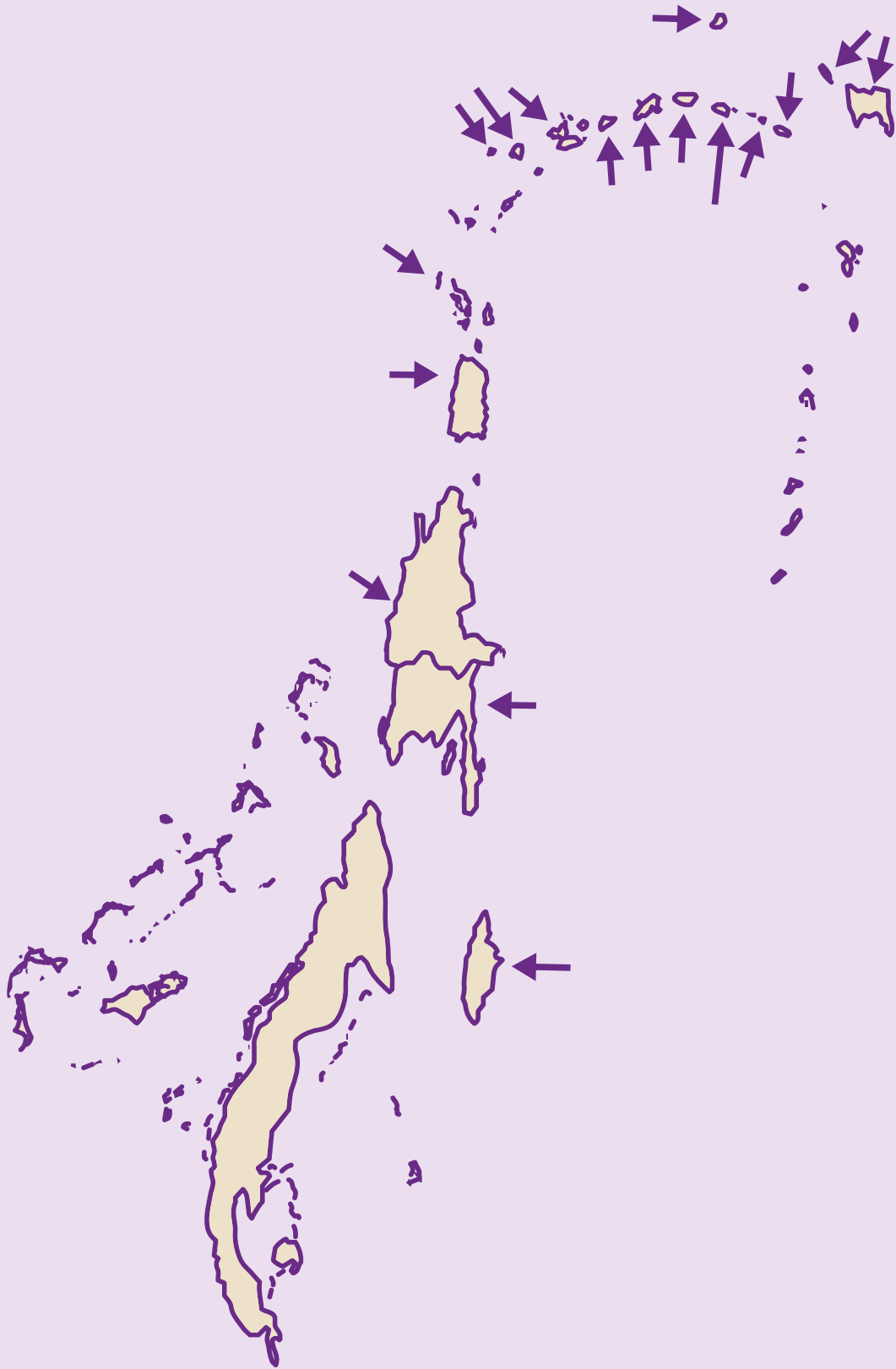
**NOW IT'S
YOUR
TURN!**



The Caribbean



The Caribbean




YOU did it!
you've mastered
The Caribbean

WESTERN & CENTRAL EUROPE



Fun Facts about Western & Central Europe

- There are no deserts on the continent of Europe!
- The longest town name in Europe is Llanfairpwllgwyn-gyllgogerychwyrndrobwllllantysiliogogoch, located in Wales!
- Germany is surrounded by the most countries, 9 total!
- The tallest ferris wheel is called The London Eye, located in England!
- The smallest country in Europe, The Vatican, is so small that you can walk across it in less than an hour!
- Europe is the second smallest continent in the world but has over 700 million inhabitants!



Western & Central Europe Song

Iceland, Ireland, and United Kingdom

Norway, Sweden, Finland are landforms in the region

Portugal, Spain, France, Luxembourg, and Belgium

Netherlands, Germany, Denmark, Czech Republic, and
Poland

Italy, Switzerland, Liechtenstein, and Austria

Slovakia, Hungary, Slovenia, and Croatia

Bosnia and Herzegovina,

Montenegro, Serbia, Romania

Bulgaria

Kosovo

Macedonia, Albania, and Greece

Greece!

Western & Central Europe



- 1* - Luxembourg
- 2* - Liechtenstein
- 3* - Montenegro
- 4* - Kosovo
- 5* - Macedonia
- 6* - Albania

Western & Central Europe Song

Iceland, Ireland, and United Kingdom

Norway, Sweden, Finland are landforms in the region

Portugal, Spain, France, Luxembourg, and Belgium

Netherlands, Germany, Denmark, Czech Republic, and
Poland

Italy, Switzerland, Liechtenstein, and Austria

Slovakia, Hungary, Slovenia, and Croatia

Bosnia and Herzegovina,

Montenegro, Serbia, Romania

Bulgaria

Kosovo

Macedonia, Albania, and Greece

Greece!

Western & Central Europe

Using your finger, follow along with the song!



- 1* -
- 2* -
- 3* -
- 4* -
- 5* -
- 6* -

**NOW IT'S
YOUR
TURN!**



Western & Central Europe



- 1* -
- 2* -
- 3* -
- 4* -
- 5* -
- 6* -

Western & Central Europe



- 1* -
- 2* -
- 3* -
- 4* -
- 5* -
- 6* -


YOU did it!
YOU've mastered
WESTERN &
CENTRAL EUROPE

AFRICA



Fun Facts about Africa

- Lake Victoria is the largest lake in Africa and the world's second largest fresh water lake!
- There are 55 internationally recognized countries in Africa!
- The Nile is the longest river in the world and flows upstream!
- Africa is the most centrally located of all of the continents with both the prime meridian (0° longitude) and the equator (0° latitude) passing through it!
- Other than the polar regions, Africa contains the world's largest desert, the Sahara, which makes up an area greater in size than the entire continental U.S.!
- There are over 1,500 different languages spoken in Africa!



Africa Song

Morocco, Algeria, Tunisia
Libya, and Egypt
Let's not stop there, let's move forth
the Sudans make up the North
We've got Eritrea, Djibouti, Somalia
Ethiopia, Kenya, Uganda
Rwanda, Burundi, last but not least
Tanzania makes up the East
Mauritania, Mali, Niger, and Chad
Senegal, Gambia, and Guinea Bissau
Guinea, Sierra Leone
Liberia, and we're not quite done
We've got the Côte d'Ivoire
Burkina Faso
Ghana, and Togo
Benin you're one of the best
Nigeria makes up the west
Cameroon
Central African Republic
Gabon
Republic of Congo
Democratic Republic of Congo
Angola you're right below
We've got Zambia, Malawi, Mozambique
Namibia, Botswana, Zimbabwe
South Africa, and Lesotho
Swaziland you're good to go
Madagascar

Africa

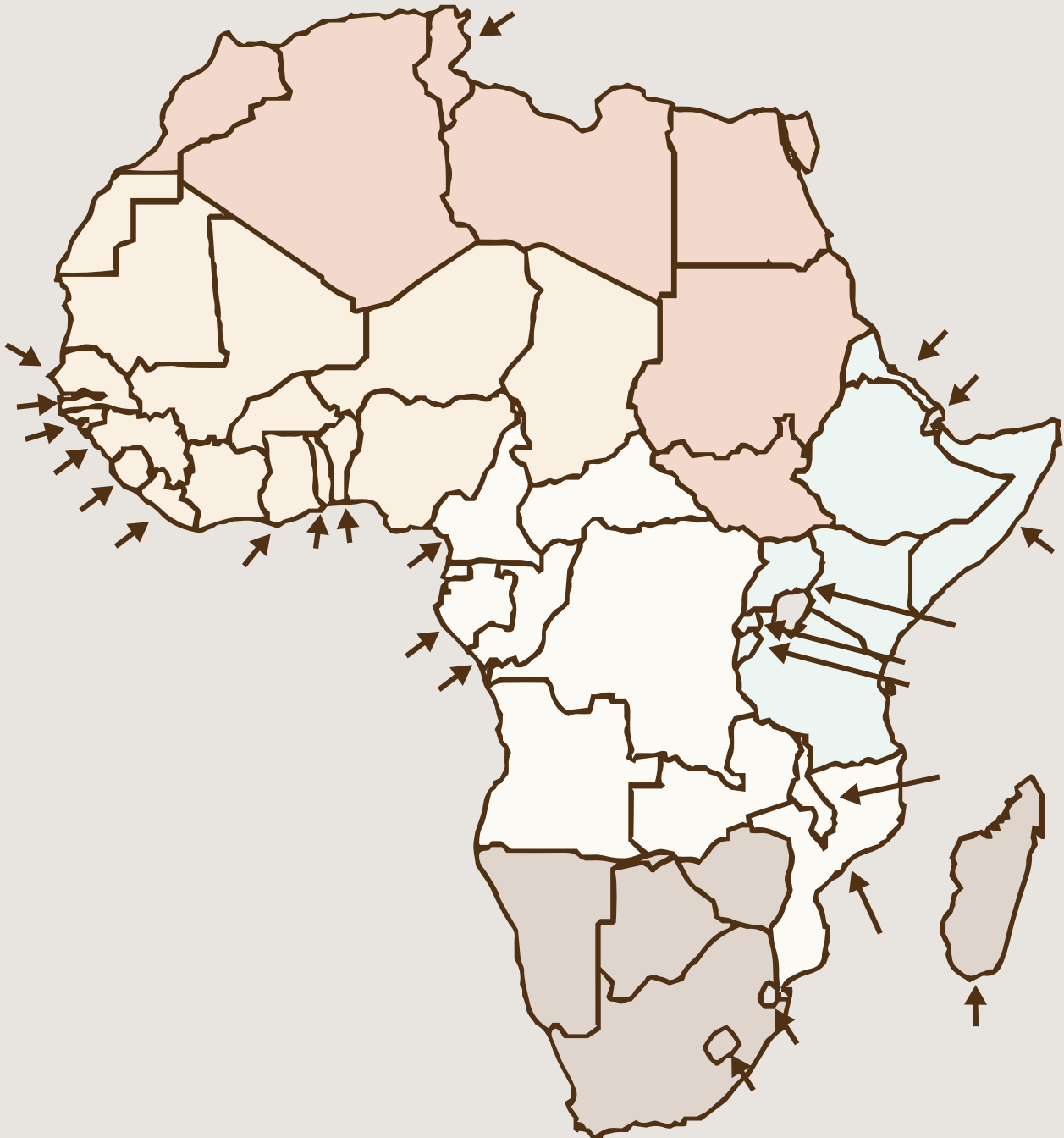


Africa Song

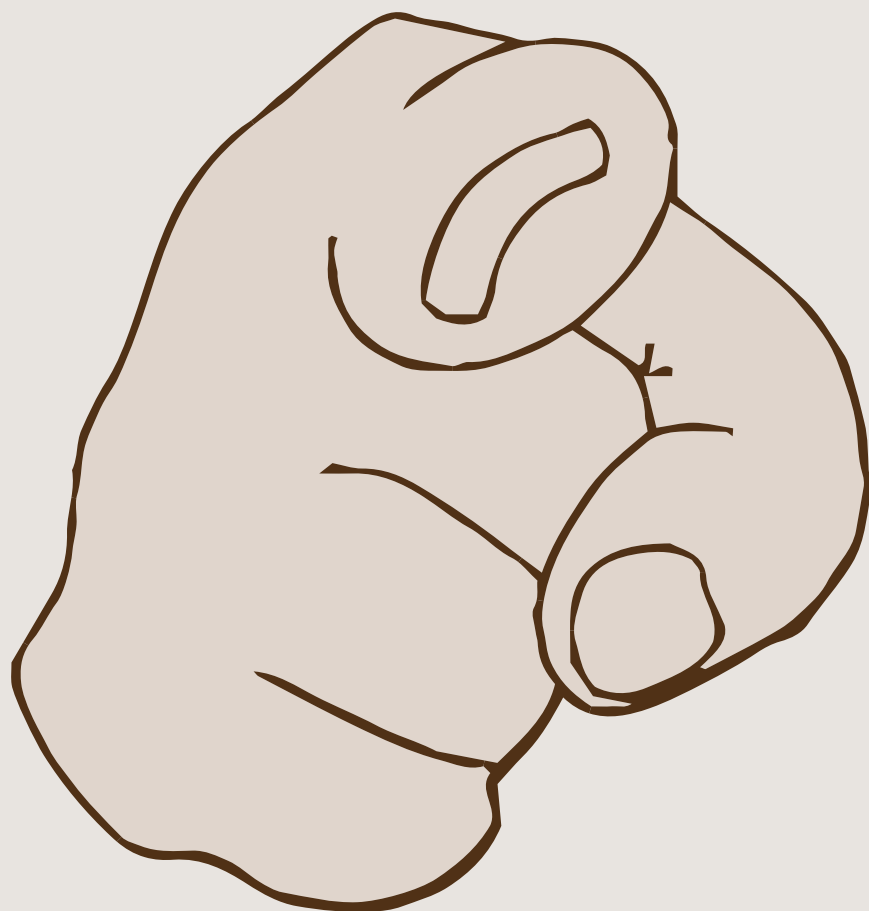
Morocco, Algeria, Tunisia
Libya, and Egypt
Let's not stop there, let's move forth
the Sudans make up the North
We've got Eritrea, Djibouti, Somalia
Ethiopia, Kenya, Uganda
Rwanda, Burundi, last but not least
Tanzania makes up the East
Mauritania, Mali, Niger, and Chad
Senegal, Gambia, and Guinea Bissau
Guinea, Sierra Leone
Liberia, and we're not quite done
We've got the Côte d'Ivoire
Burkina Faso
Ghana, and Togo
Benin you're one of the best
Nigeria makes up the west
Cameroon
Central African Republic
Gabon
Republic of Congo
Democratic Republic of Congo
Angola you're right below
We've got Zambia, Malawi, Mozambique
Namibia, Botswana, Zimbabwe
South Africa, and Lesotho
Swaziland you're good to go
Madagascar

Africa

Using your finger, follow along with the song!



**NOW IT'S
YOUR
TURN!**



Africa



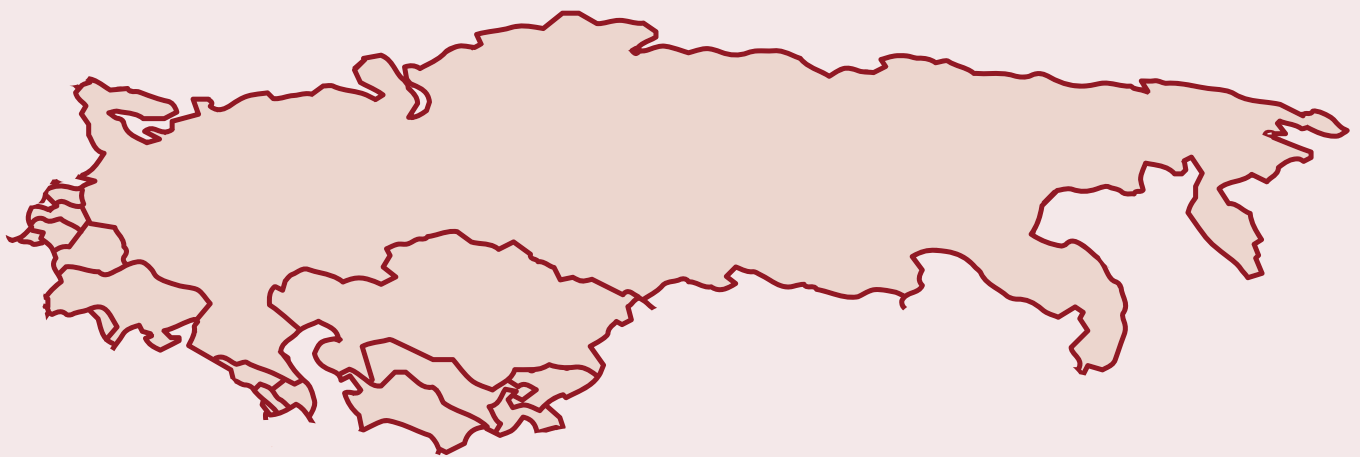
Africa



おめでとう! • Поздравляем! • Hongera! • Congratulazioni
Félicitations! • Herzlichen Glückwunsch! • 축하합니다
• 恭喜! • Parabéns! • Sveikiname! • Comhghairdeas! •
• Συγχαρητήρια! • Congradulations! •
• Gratulacje! • おめでとう! • Поздравляем! • Hongera!
Congratulazioni! • Herzlichen Glück-
wunsch! • 축하합니다! • 恭喜! • Parabéns! • Sveikiname
• Comhghairdeas! • Συγχαρητήρια! • Congradulations!
• ¡Felicitaciones! • बधाई हो! • Gratulacje! • おめでとう!
Поздравляем! • Hongera! • Congratulazioni! • Félicita-
ons! • Herzlichen Glückwunsch! • 축하합니다! • 恭喜
Parabéns! • Sveikiname! • Comhghairdeas! •
• Συγχαρητήρια! • Congradulations! • ¡Felicitaciones! • बध
• Gratulacje! • おめでとう! • Поздравляем! • Hongera!
Congratulazioni! • Félicitations! • Herzlichen Glück-
wunsch! • 축하합니다! • 恭喜! • Parabéns! • Sveikiname
• Comhghairdeas! • Συγχαρητήρια! • Congradulations!
• ¡Felicitaciones! • बधाई हो! • Gratulacje! • おめでとう!
Поздравляем! • Hongera! • Congratulazioni! • Félicita-
ons! • Herzlichen Glückwunsch! • 축하합니다! • 恭喜
Parabéns! • Sveikiname! • Comhghairdeas! •
• Συγχαρητήρια! • Congradulations! • ¡Felicitaciones! • बध
• Gratulacje! • おめでとう! • Поздравляем! • Hongera!
Congratulazioni! • Félicitations! • Herzlichen Glück-
wunsch! • 축하합니다! • 恭喜! • Parabéns! • Sveikiname
• Comhghairdeas! • Συγχαρητήρια! • Congradulations!
• ¡Felicitaciones! • बधाई हो! • Gratulacje! • おめでとう!


You did it! **you've mastered** **Africa**

RUSSIA AND THE REPUBLICS



Fun Facts about Russia & The Republics

- Russia is the largest country in the world!
- Russia is the only country with 12 seas on its territory!
- Lake Balkhash of Kazakhstan is one of the largest lakes in the world, and $\frac{1}{2}$ of the lake consists of fresh water, while the other $\frac{1}{2}$ is made up of salt water!
- The entire country of Ukraine is a flat plain!
- Oily Rocks (Neft Dashlar), in the Caspian Sea, is the first and largest town that is built on stilts in the water!
- Over 90% of the area in Tajikistan is mountainous!



Russia and The Republics Song

Russia, Estonia, Latvia, Lithuania
Belarus, Ukraine, Moldova, Georgia, Armenia
Azerbaijan,
Kazakhstan,
Turkmenistan,
Uzbekistan, and Tajikistan, and Kyrgyzstan
Repeat

Russia and The Republics



Russia and The Republics Song

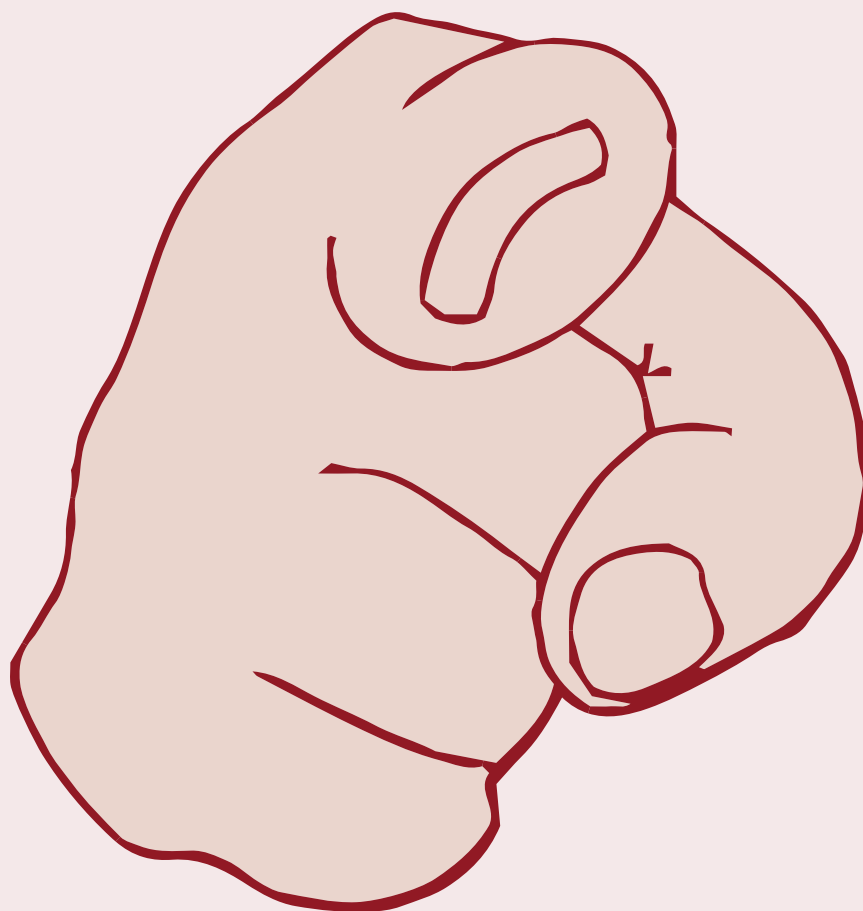
Russia, Estonia, Latvia, Lithuania
Belarus, Ukraine, Moldova, Georgia, Armenia
Azerbaijan,
Kazakhstan,
Turkmenistan,
Uzbekistan, and Tajikistan, and Kyrgyzstan
Repeat

Russia and The Republics

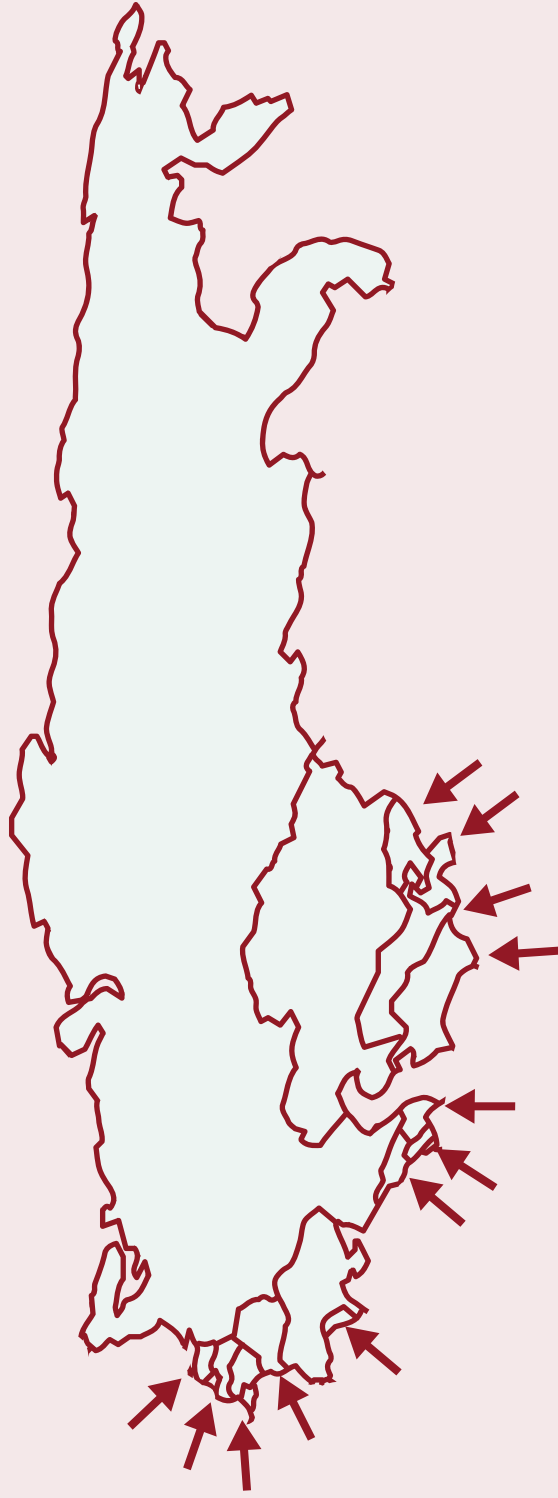
Using your finger, follow along with the song!



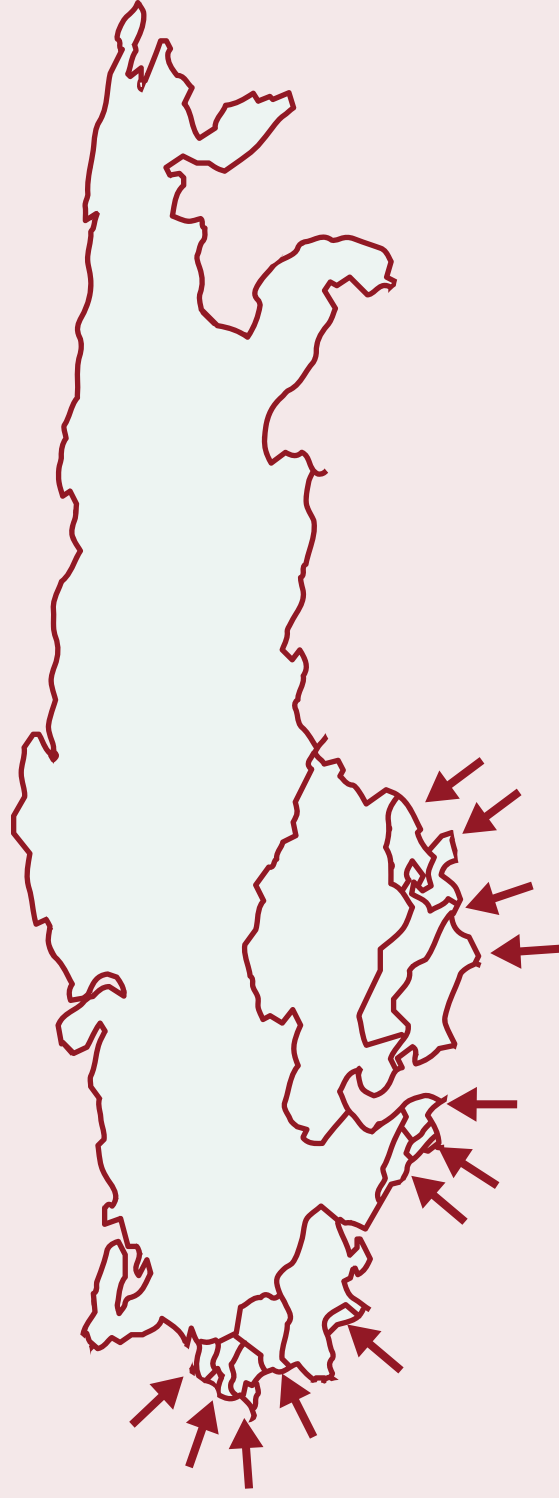
**NOW IT'S
YOUR
TURN!**



Russia and The Republics



Russia and The Republics




YOU did it!
YOU've mastered
RUSSIA and
THE REPUBLICS

SOUTHWEST ASIA



Fun Facts about Southwest Asia

- Israel has more museums per capita than any other country in the world!
- About 88% of the population of the United Arab Emirates live in cities!
- Archaeological evidence suggests that people first lived on the island of Cyprus 10,000 years ago!
- The Tree of Life is approximately a 400 year old tree which stands alone in the Desert of Bahrain; its' water source is unknown!
- Saudi Arabia has no permanent lakes or rivers!
- 2 out of the 7 Wonders of the Ancient World are located in Turkey: Mausoleum at Halicarnassus, and the Temple of Artemis!



Southwest Asia Song

Turkey, Syria, Lebanon

Israel, Jordan

Iraq

Iran, Afghanistan, Kuwait, and Bahrain

Qatar

United Arab Emirates, Oman, and Yemen

Saudi Arabia, and Cyprus in the Mediterranean

Repeat

Southwest Asia



Southwest Asia Song

Turkey, Syria, Lebanon

Israel, Jordan

Iraq

Iran, Afghanistan, Kuwait, and Bahrain

Qatar

United Arab Emirates, Oman, and Yemen

Saudi Arabia, and Cyprus in the Mediterranean

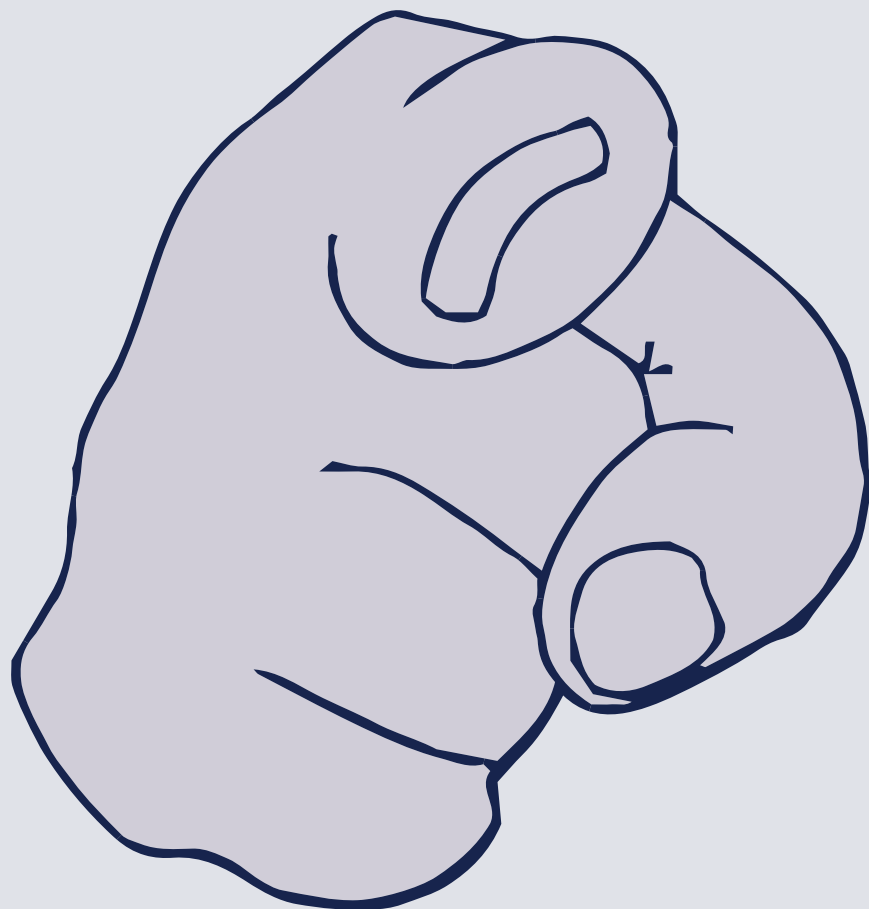
Repeat

Southwest Asia

Using your finger, follow along with the song!



**NOW IT'S
YOUR
TURN!**



Southwest Asia



Southwest Asia



Congratulations! • ¡Felicitaciones! • बधाई हो! • Gratulacje! •
おめでとう! • Поздравляем! • Hongera! • Congratulazioni!
• Félicitations! • Herzlichen Glückwunsch! • 축하합니다!
• 恭喜! • Parabéns! • Sveikiname! • Comhghairdeas! •
Συγχαρητήρια! • Congratulations! • Gratulacje! • おめでとう!
Поздравляем! • Hongera! • Congratulazioni! • Hongera!
Congratulazioni! • Félicitations! • Herzlichen Glück-
wunsch! • 축하합니다! • 恭喜! • Parabéns! • Sveikiname!
• Comhghairdeas! • Συγχαρητήρια! • Congratulations! •
¡Felicitaciones! • बधाई हो! • Gratulacje! • おめでとう!
Поздравляем! • Hongera! • Congratulazioni! • Félicita-
tions! • Herzlichen Glückwunsch! • 축하합니다! • 恭喜!
Parabéns! • Sveikiname! • Comhghairdeas! •
Συγχαρητήρια! • Congratulations! • ¡Felicitaciones! • बधाई
हो! • Gratulacje! • おめでとう! • Поздравляем! • Hongera!
Congratulazioni! • Félicitations! • Herzlichen Glück-
wunsch! • 축하합니다! • 恭喜! • Parabéns! • Sveikiname!
• Comhghairdeas! • Συγχαρητήρια! • Congratulations! •
¡Felicitaciones! • बधाई हो! • Gratulacje! • おめでとう!
Поздравляем! • Hongera! • Congratulazioni! • Félicita-
tions! • Herzlichen Glückwunsch! • 축하합니다! • 恭喜!
Parabéns! • Sveikiname! • Comhghairdeas! •
Συγχαρητήρια! • Congratulations! • ¡Felicitaciones! • बधाई
हो! • Gratulacje! • おめでとう! • Поздравляем! • Hongera!
Congratulazioni! • Félicitations! • Herzlichen Glück-
wunsch! • 축하합니다! • 恭喜! • Parabéns! • Sveikiname!
• Comhghairdeas! • Συγχαρητήρια! • Congratulations! •
¡Felicitaciones! • बधाई हो! • Gratulacje! • おめでとう!
Поздравляем! • Hongera! • Congratulazioni! • Félicita-


YOU did it! **YOU'VE mastered** **SOUTHWEST ASIA**

SOUTH ASIA



Fun Facts about South Asia

- Cows can be found freely wandering the streets of India's cities. They are considered sacred and a Hindu symbol of good fortune!
- The national sport of Pakistan is Field Hockey, but the people's sport is Cricket!
- Gangkhar Puensum, in Bhutan, is widely claimed to be the highest unclimbed mountain in the world, reaching almost 25,000 ft!
- Bangladesh is home to the world's largest river delta!
- Sri Lanka is often known as the Pearl of the Indian Ocean!
- The highest point in the Maldives is on the Villingili Islands on the Addu Atoll; it's almost 8ft above sea level!



South Asia Song

South Asia has 7 countries
Pakistan, India, Nepal, and Bhutan
Bangladesh, and Sri Lanka, Maldives Islands
Those are the great 7

Repeat

Pakistan, India, Nepal, and Bhutan
Bangladesh, Sri Lanka
Bangladesh, Sri Lanka
Bangladesh, Sri Lanka
and the Maldives Islands

South Asia



South Asia Song

South Asia has 7 countries
Pakistan, India, Nepal, and Bhutan
Bangladesh, and Sri Lanka, Maldives Islands
Those are the great 7

Repeat


Pakistan, India, Nepal, and Bhutan
Bangladesh, Sri Lanka
Bangladesh, Sri Lanka
Bangladesh, Sri Lanka
and the Maldives Islands

South Asia

Using your finger, follow along with the song!



**NOW IT'S
YOUR
TURN!**



South Asia



South Asia




YOU did it!
YOU've mastered
SOUTH ASIA

EAST ASIA



Fun Facts about East Asia

- The Gobi Desert in Mongolia was once a sea - which explains the marine fossils!
- Chinese inventions: paper, the compass, gunpowder, and printing!
- The highest point in North Korea is Mount Paektu reaching 9,003 feet; it's sacred to all Koreans and according to legend, it is the birthplace of the Korean civilization!
- In South Korea, many Korean children learn Taekwondo as a routine part of their education!
- Mount Fuji, in Japan, is the most climbed mountain in the world!
- Baseball is the national sport in Taiwan!



East Asia Song

Mongolia, and China
North and South Korea
Japan, and Taiwan
Are East Asia

Repeat

Mongolia and China
North and South Kor-ea
Japan and - Taiwan
are East Asia

East Asia



East Asia Song

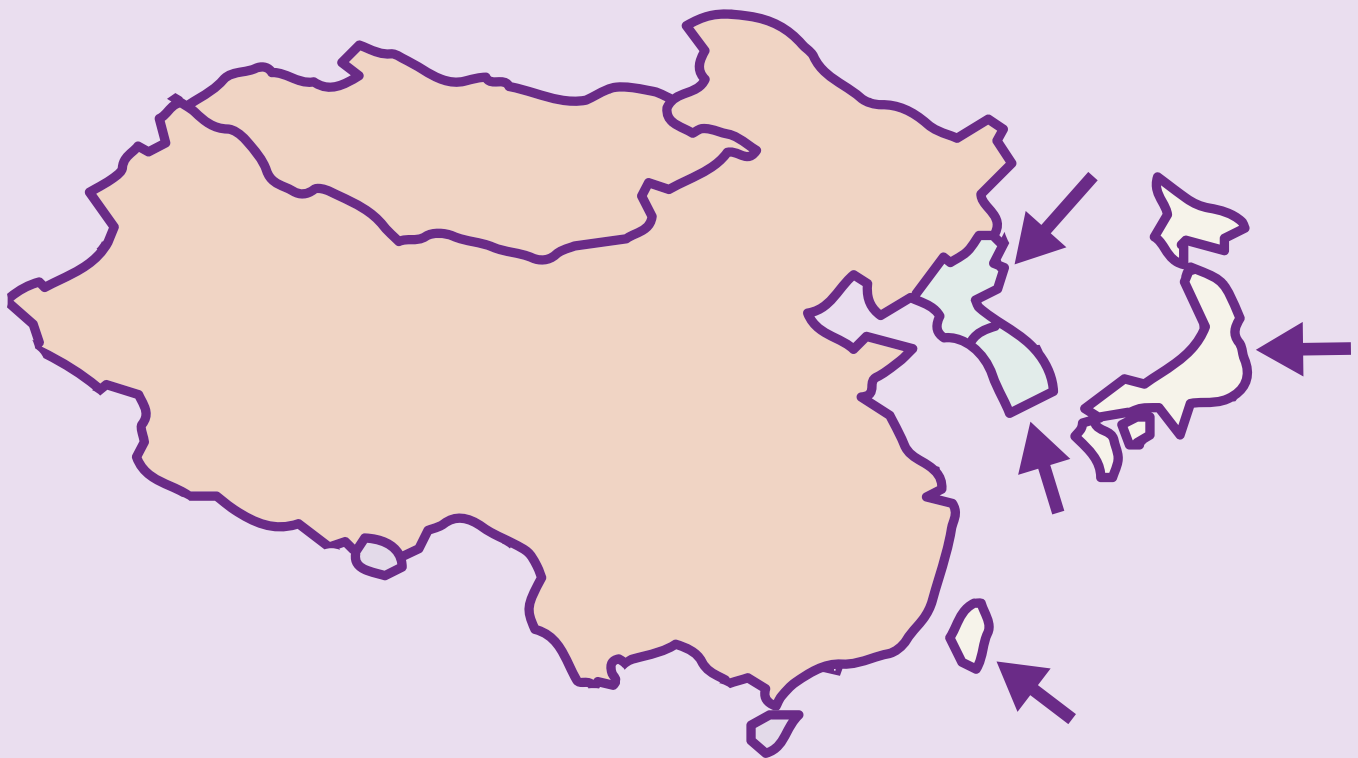
Mongolia, and China
North and South Korea
Japan, and Taiwan
Are East Asia

Repeat

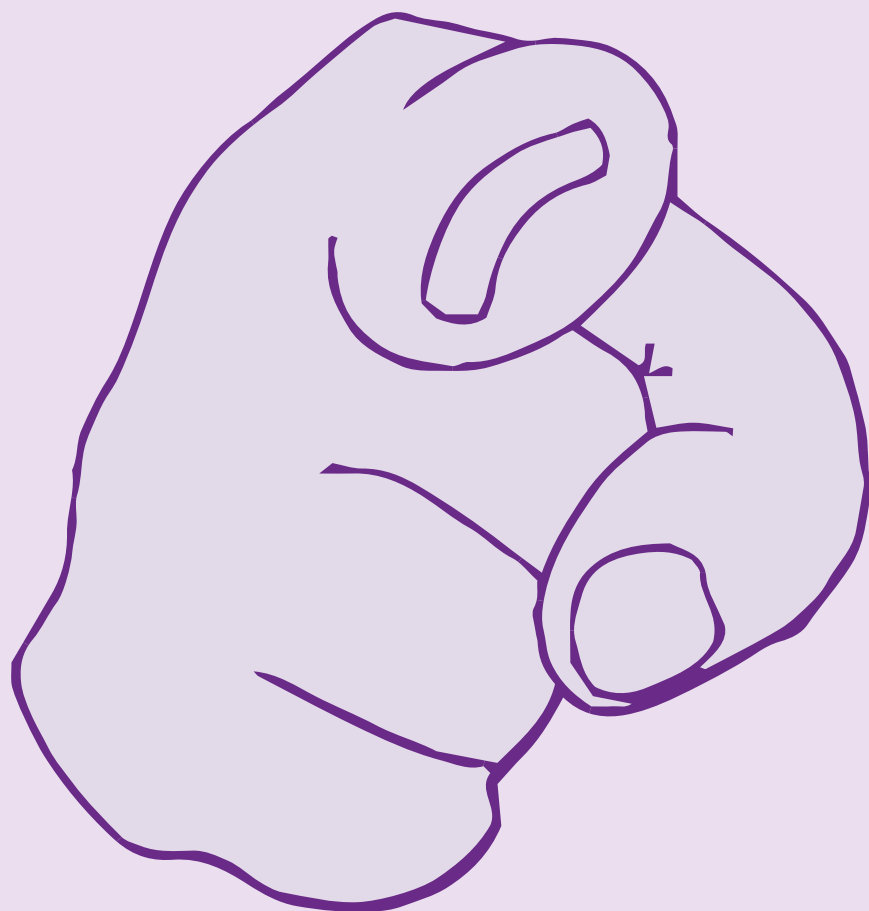
Mongolia and China
North and South Kor-ea
Japan and - Taiwan
are East Asia

East Asia

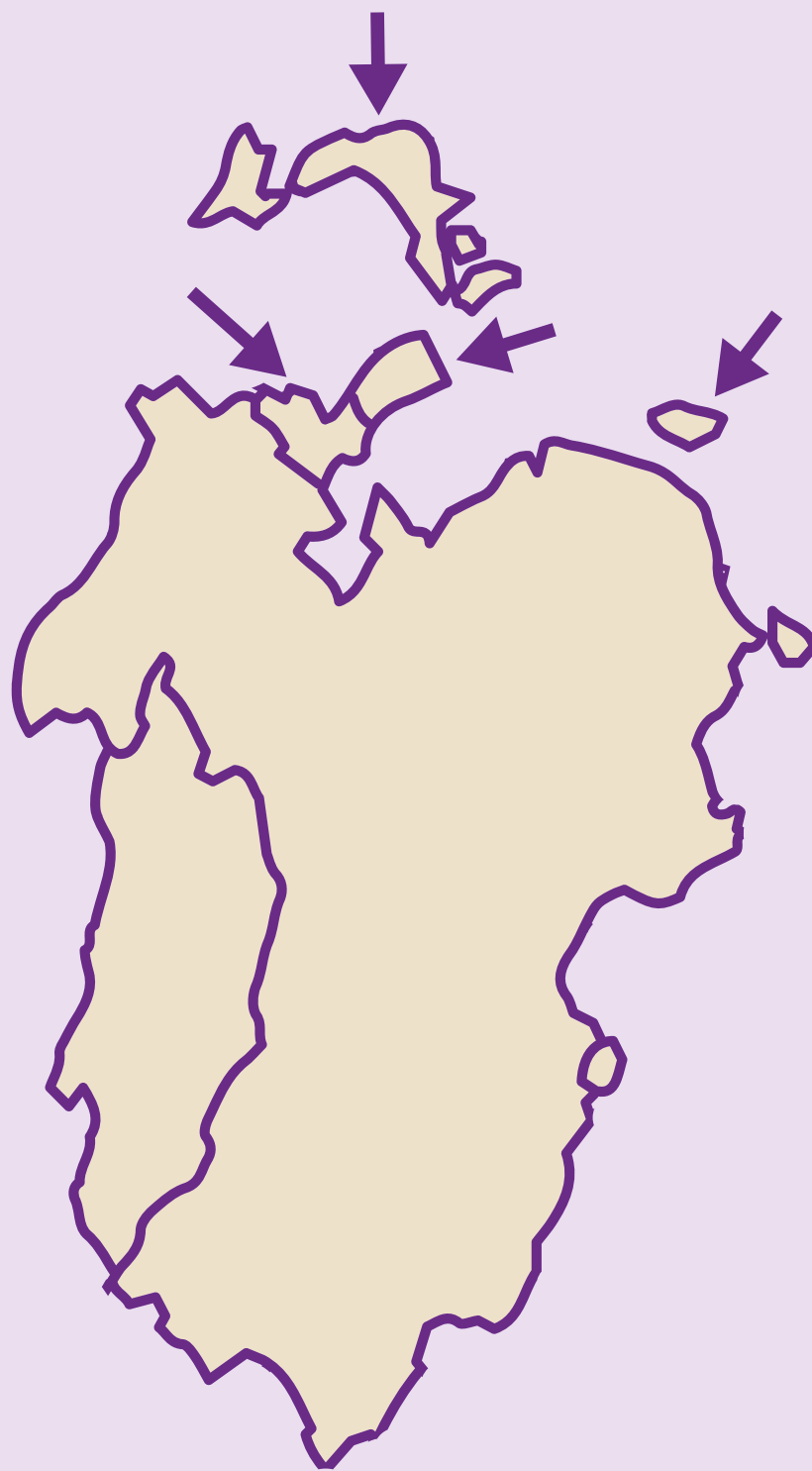
Using your finger, follow along with the song!



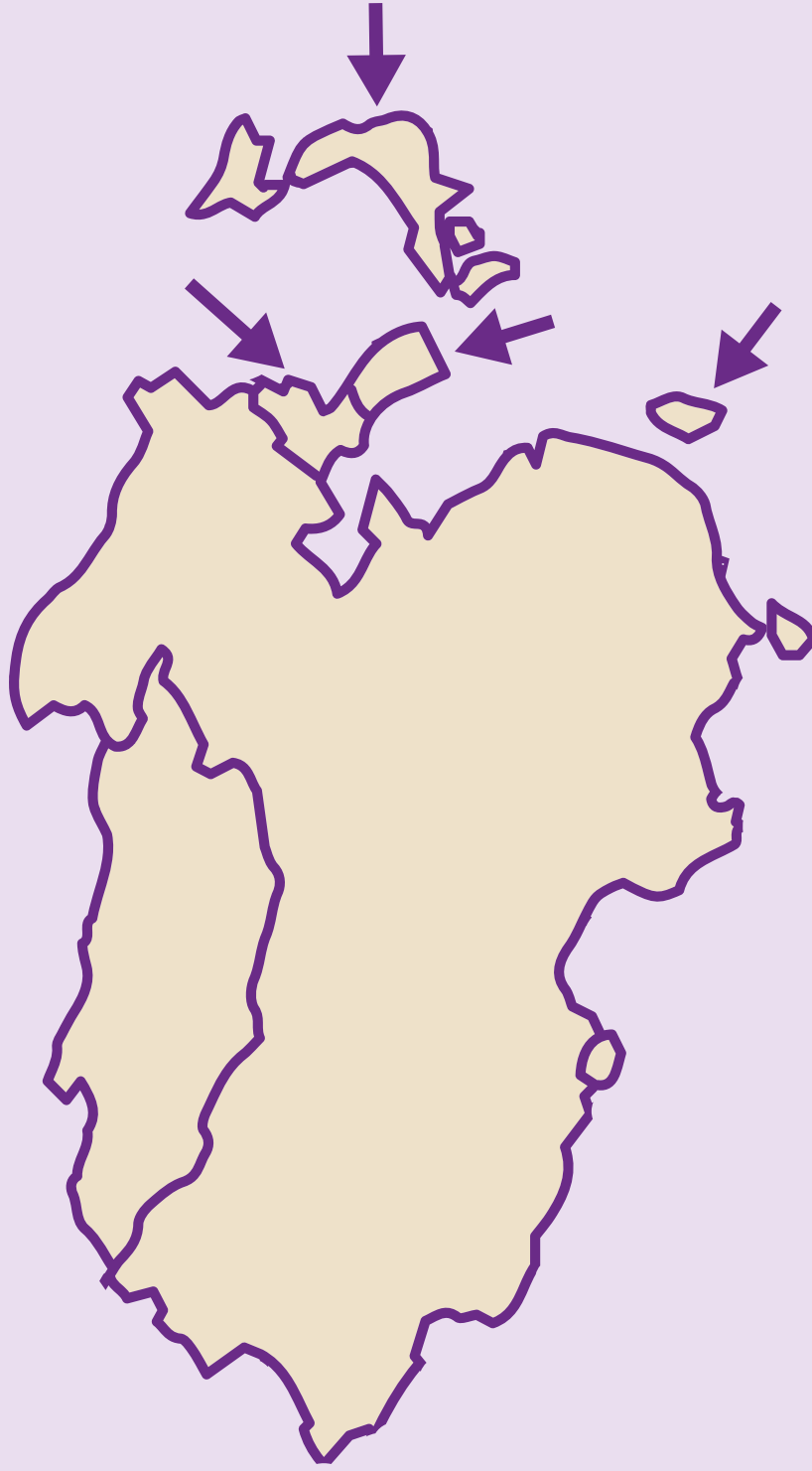
**NOW IT'S
YOUR
TURN!**



East Asia



East Asia



おめでとう! • Поздравляем! • Hongera! • Congratulazioni
Félicitations! • Herzlichen Glückwunsch! • 축하합니다
• 恭喜! • Parabéns! • Sveikiname! • Comhghairdeas! •
συγχαρητήρια! • Congratulations! • बधाई हो!
• Gratulacje! • おめでとう! • Поздравляем! • Hongera!
Congratulazioni! • Herzlichen Glück-
wunsch! • 축하합니다! • 恭喜! • Parabéns! • Sveikiname
• Comhghairdeas! • Συγχαρητήρια! • Congradulations!
¡Felicitaciones! • बधाई हो! • Gratulacje! • おめでとう!
Поздравляем! • Hongera! • Congratulazioni! • Félicita-
ons! • Herzlichen Glückwunsch! • 축하합니다! • 恭喜
Parabéns! • Sveikiname! • Comhghairdeas! •
συγχαρητήρια! • Congradulations! • ¡Felicitaciones! • बधाई
• Gratulacje! • おめでとう! • Поздравляем! • Hongera!
Congratulazioni! • Félicitations! • Herzlichen Glück-
wunsch! • 축하합니다! • 恭喜! • Parabéns! • Sveikiname
• Comhghairdeas! • Συγχαρητήρια! • Congradulations!
¡Felicitaciones! • बधाई हो! • Gratulacje! • おめでとう!
Поздравляем! • Hongera! • Congratulazioni! • Félicita-
ons! • Herzlichen Glückwunsch! • 축하합니다! • 恭喜
Parabéns! • Sveikiname! • Comhghairdeas! •
συγχαρητήρια! • Congradulations! • ¡Felicitaciones! • बधाई
• Gratulacje! • おめでとう! • Поздравляем! • Hongera!
Congratulazioni! • Félicitations! • Herzlichen Glück-
wunsch! • 축하합니다! • 恭喜! • Parabéns! • Sveikiname
• Comhghairdeas! • Συγχαρητήρια! • Congradulations!
¡Felicitaciones! • बधाई हो! • Gratulacje! • おめでとう!


YOU did it! YOU've mastered EAST ASIA

SOUTHEAST ASIA AND OCEANIA



Fun Facts about Southeast Asia and Oceania

- Singapore has the world's first nocturnal zoo called, The Night Safari!
- In Vietnam, schools use gongs, instead of bells, to call children!
- Over 850 indigenous languages are spoken in Papua New Guinea!
- Indonesia is the largest island nation with over 17,000 islands between the Pacific, and Indian Ocean!
- The Philippines is known as the 'text capital of the world' because of the large number of texts sent by people in one day!
- You can mail a letter or postcard on the Great Barrier Reef, off the coast of Australia, using a mailbox located on the reef, and it has its' on stamp!



Southeast Asia and Oceania Song

Myanmar, Thailand, Laos, Cambodia

Vietnam, Philippines

Malaysia

Singapore

Indonesia

Papua New Guinea

Repeat

Australia, and New Zealand by the Tasman Sea

Now we know about the world, come exploring again with
me

Southeast Asia and Oceania



Southeast Asia and Oceania Song

Myanmar, Thailand, Laos, Cambodia

Vietnam, Philippines

Malaysia

Singapore

Indonesia

Papua New Guinea

Repeat

Australia, and New Zealand by the Tasman Sea

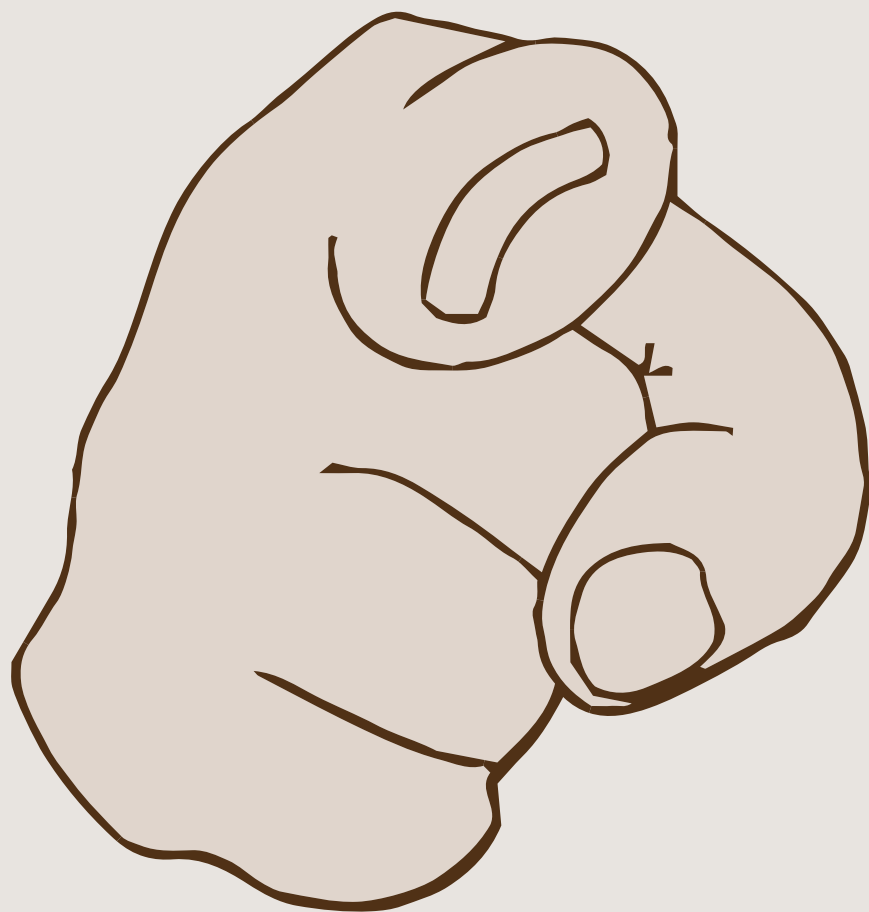
Now we know about the world, come exploring again with
me

Southeast Asia and Oceania

Using your finger, follow along with the song!



**NOW IT'S
YOUR
TURN!**



Southeast Asia and Oceania



Southeast Asia and Oceania



YOU did it!
YOU've mastered
Southeast Asia and
Oceania

Abkhazia	Gibraltar	Samoa
Aland Islands	Greenland	San Marino
American Samoa	Guam	Sao Tome and Principe
Andorra	Guernsey	Seychelles
Anguilla	Heard and McDonald Islands	Sicily
Aruba	Isle of Man	Solomon Islands
Ascension Island	Jersey	South Georgia and South Sandwich Islands
Belau	Kiribati	St. Helena
Bermuda	Macau	St. Pierre and Miquelon
Bouvet Island	Malta	Svalbard & Jan Mayen ISS.
Brunei Darussalam	Marshall Islands	Tasmania
Canary Islands	Mayotte	Tibet
Cape Verde	Micronesia	Tonga
Cayman Islands	Monaco	Turks and Caicos Islands
Christmas Island	Montserrat	Tuvalu
Cocos Islands	Nauru	Yukon Territories
Comoros	New Caledonia	Vanuatu
Cook Islands	Niue	Vatican City
Crete	Norfolk Island	Wallis and Futuna
Curacao	Northern Mariana Islands	Western Sahara
East Timor	Northwest Territories	
Equatorial Guinea	Nunavut	
Falkland Islands	Palau	
Faroe Islands	State of Palestine	
French Metropolitan	Pitcairn Island	
French Polynesia	Reunion Island	
French Southern Territories		
Jersey		

We would like to specially recognize these great nations and territories!