Route 1
Start
Willersley Ave/Marlborough Park Ave

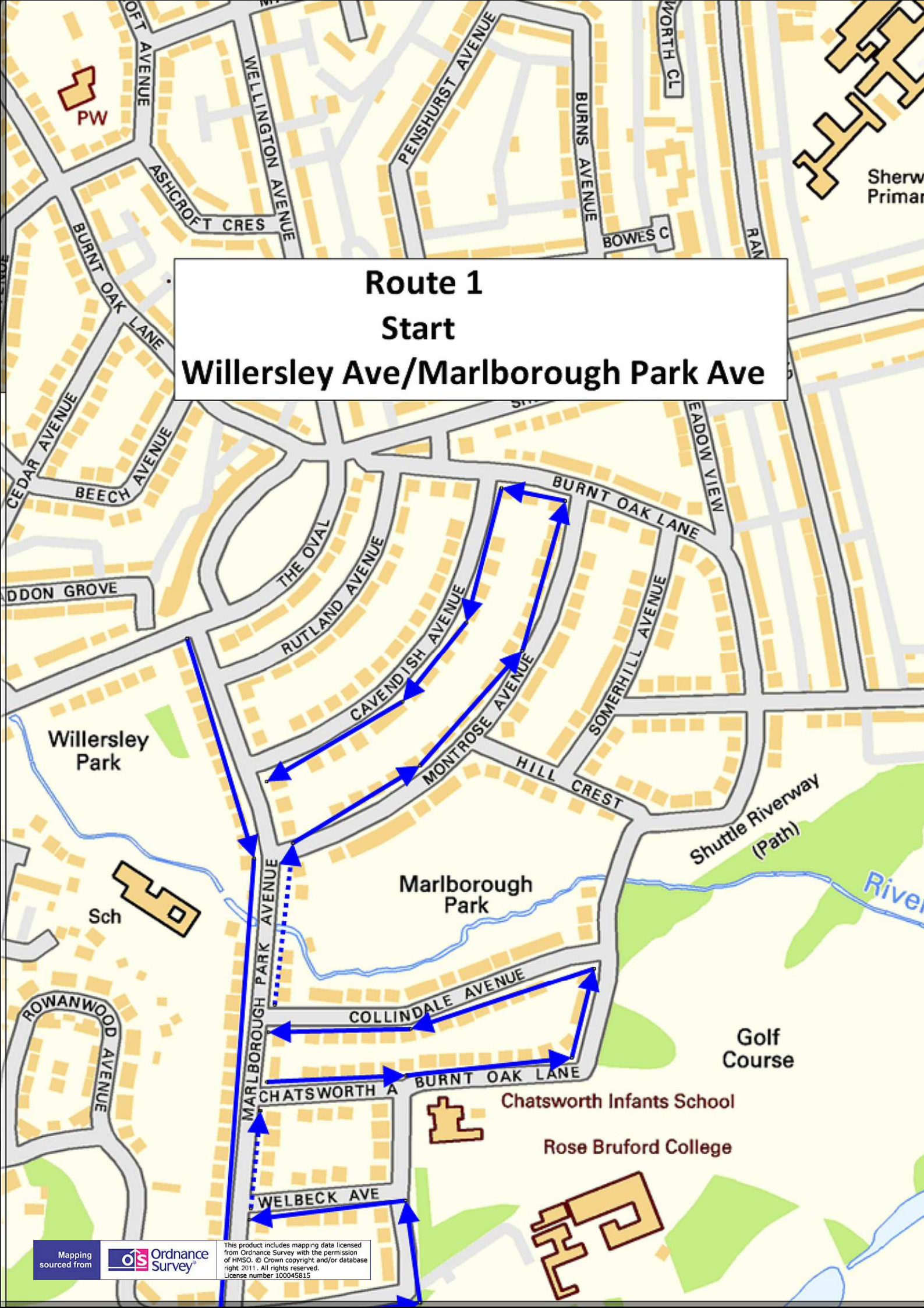

Mapping sourced from Ordnance Survey
This product includes mapping data licensed from Ordnance Survey with the permission of HMSO. © Crown copyright and/or database right 2011. All rights reserved. License number 100045815

Route 2
Start
Rutland Ave/Marlborough Park Ave

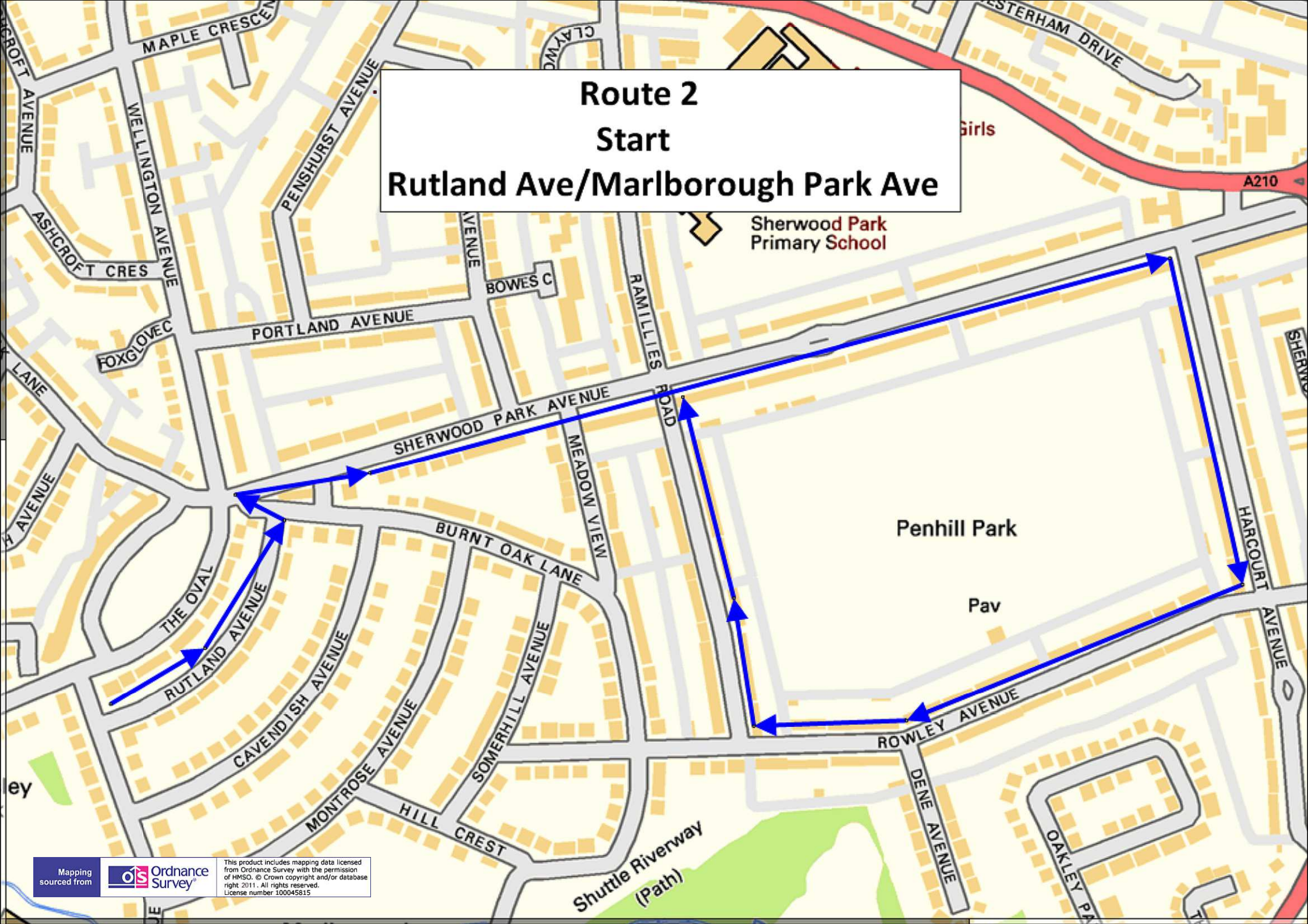

Route 3
Start
Hurst Road/Halfway St
BURNT OAK LANE
CHATSWORTH A
WELBECK AVE
Chatsworth Infants School
Rose Bruford College
Hurstmere School
Lamorbe Park
Community Centre
Holy Trinity Primary School
The Glade
Leisure Centre
Chislehurst and Sidcup Grammar School
Recn Gd
PW
B2214
A222
A221
HURST ROAD
ABBEYHILL ROAD
BLENHEIM ROAD
CHAUCER ROAD
CANTERBURY AVENUE
GREENWOOD C
Car Pk
Sta
Abbeyhill Park
FARADAY AVENUE
MELVILLE ROAD
Mapping sourced from
Ordnance Survey
This product includes mapping data licensed from Ordnance Survey with the permission of HMSO. © Crown copyright and/or database right 2011. All rights reserved. License number 100045815

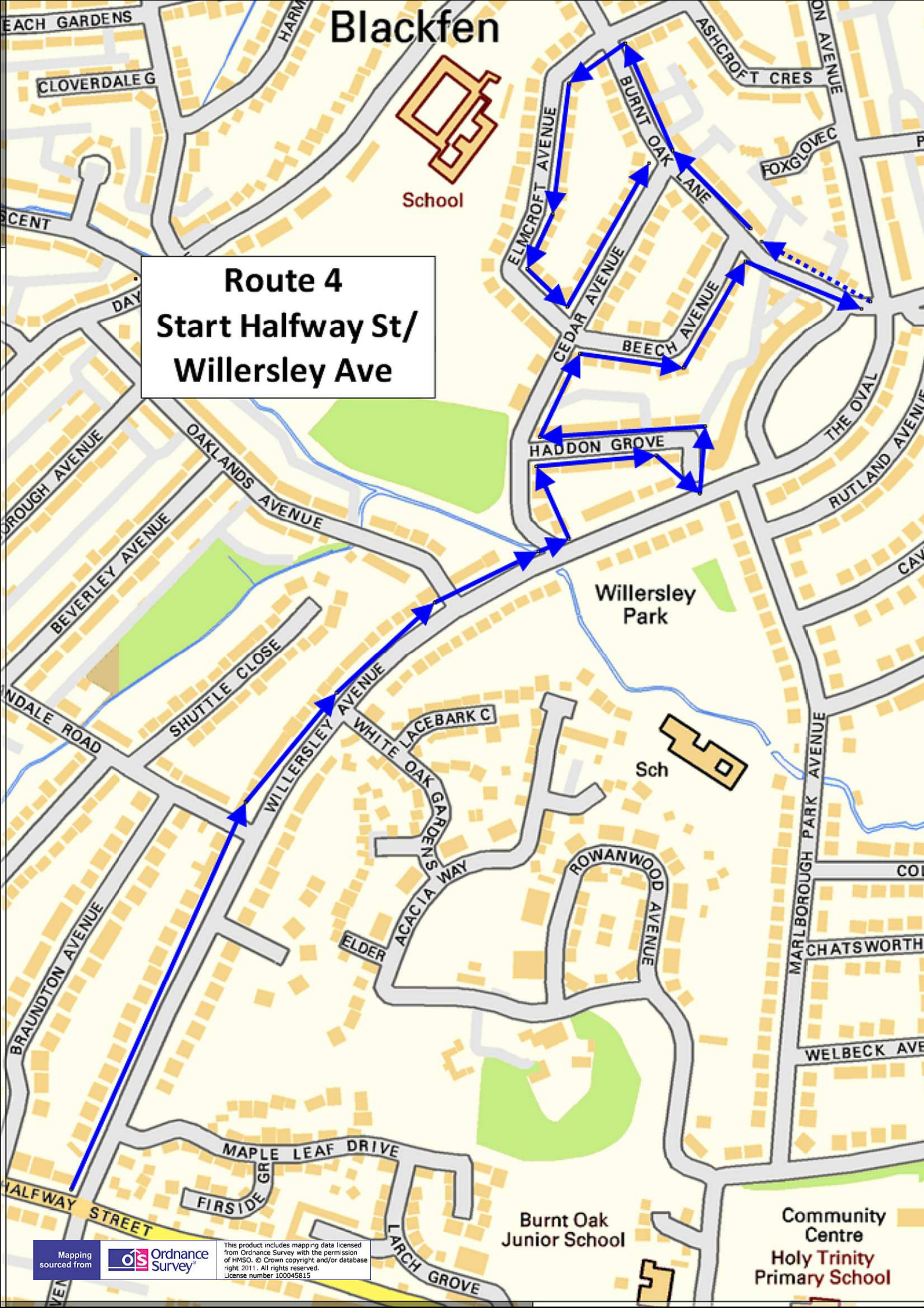
Blackfen
Route 4
Start Halfway St/
Willersley Ave
School
EACH GARDENS
CLOVERDALE G
HARM
ASHCROFT CRES
ON AVENUE
BURNT OAK LANE
ELMCROFT AVENUE
FOXGLOVE C
CEDAR AVENUE
BEECH AVENUE
HADDON GROVE
THE OVAL
RUTLAND AVENUE
OAKLANDS AVENUE
BEVERLEY AVENUE
SHUTTLE CLOSE
Willersley Park
WILLERSLEY AVENUE
WHITE LACEBARK C
OAK GARDENS
ACACIA WAY
ELDER
ROWANWOOD AVENUE
Sch
MARLBOROUGH PARK AVENUE
CHATSWORTH
WELBECK AVE
BRAUNDTON AVENUE
MAPLE LEAF DRIVE
FIRSIDE GR
HALFWAY STREET
LARCH GROVE
Burnt Oak
Junior School
Community
Centre
Holy Trinity
Primary School
Mapping sourced from
Ordnance Survey
This product includes mapping data licensed from Ordnance Survey with the permission of HMSO. © Crown copyright and/or database right 2011. All rights reserved. License number 100045815

Route 5
Start
Annandale Rd/Willersley Ave

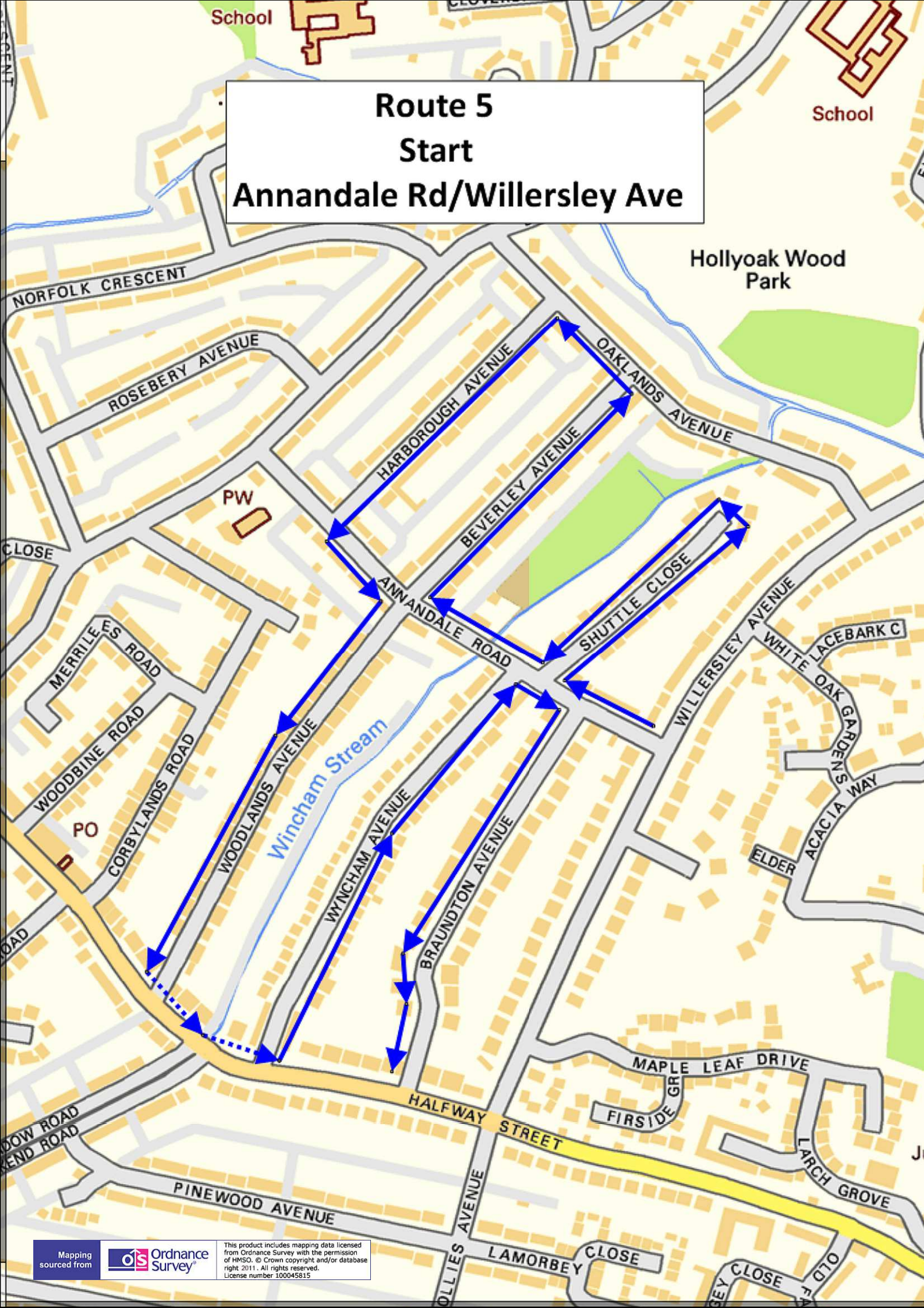

Route 6
Start
Halfway St/Days Lane

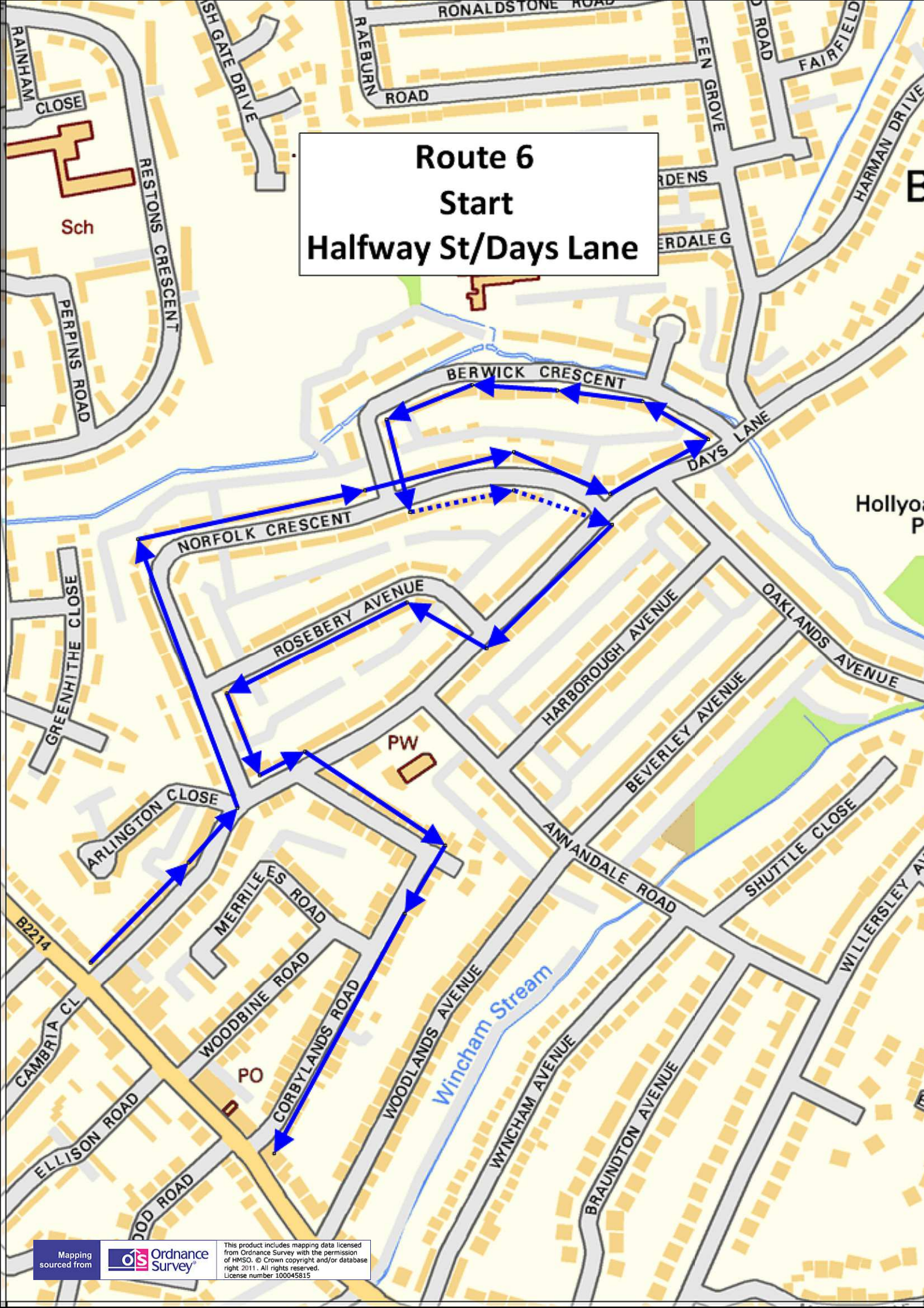

Mapping sourced from Ordnance Survey
This product includes mapping data licensed from Ordnance Survey with the permission of HMSO. © Crown copyright and/or database right 2011. All rights reserved. License number 100045815

Route 7
Start
Old Farm Ave/Longmeadow Rd

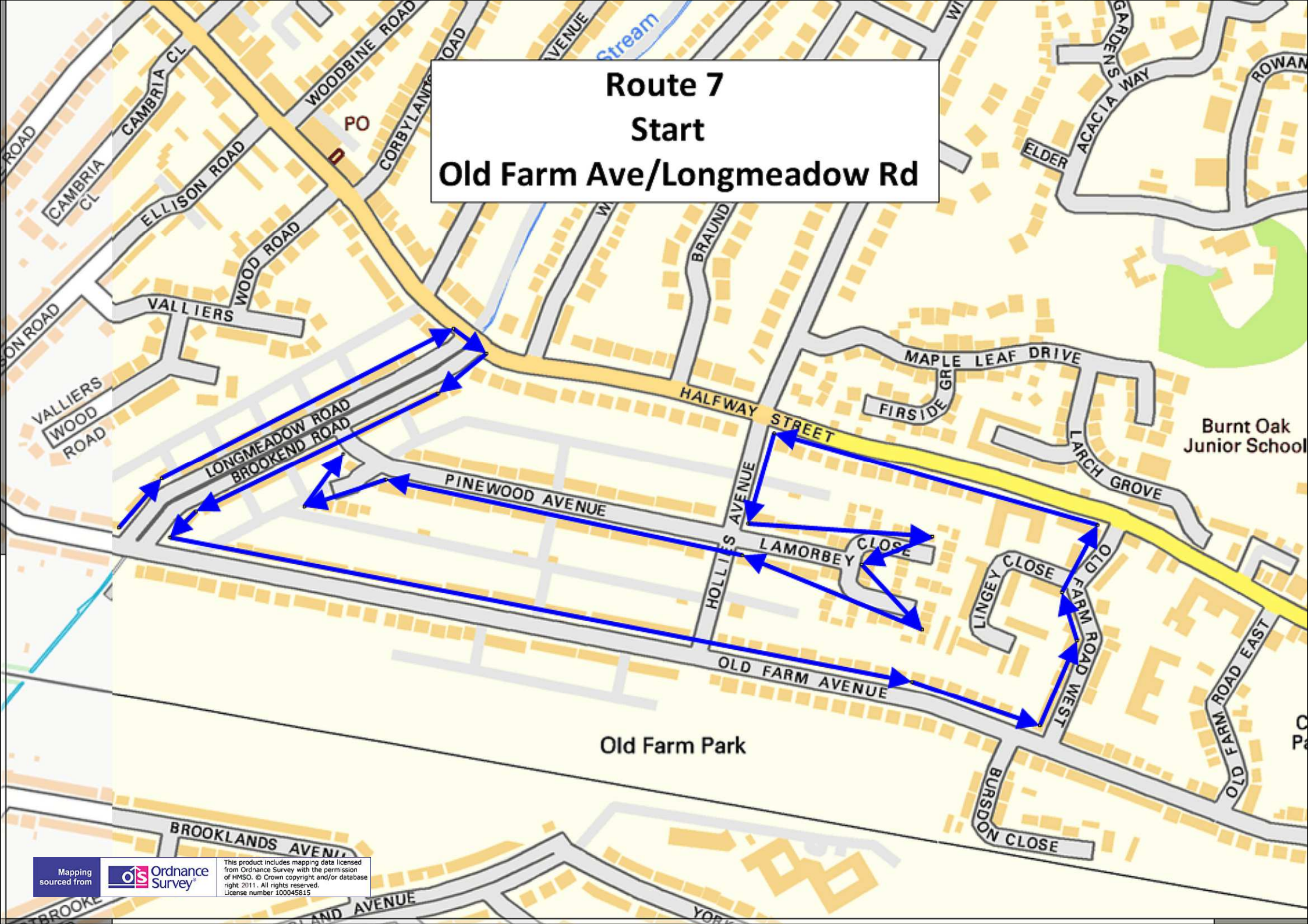

Route 8
Start
Cambria Close

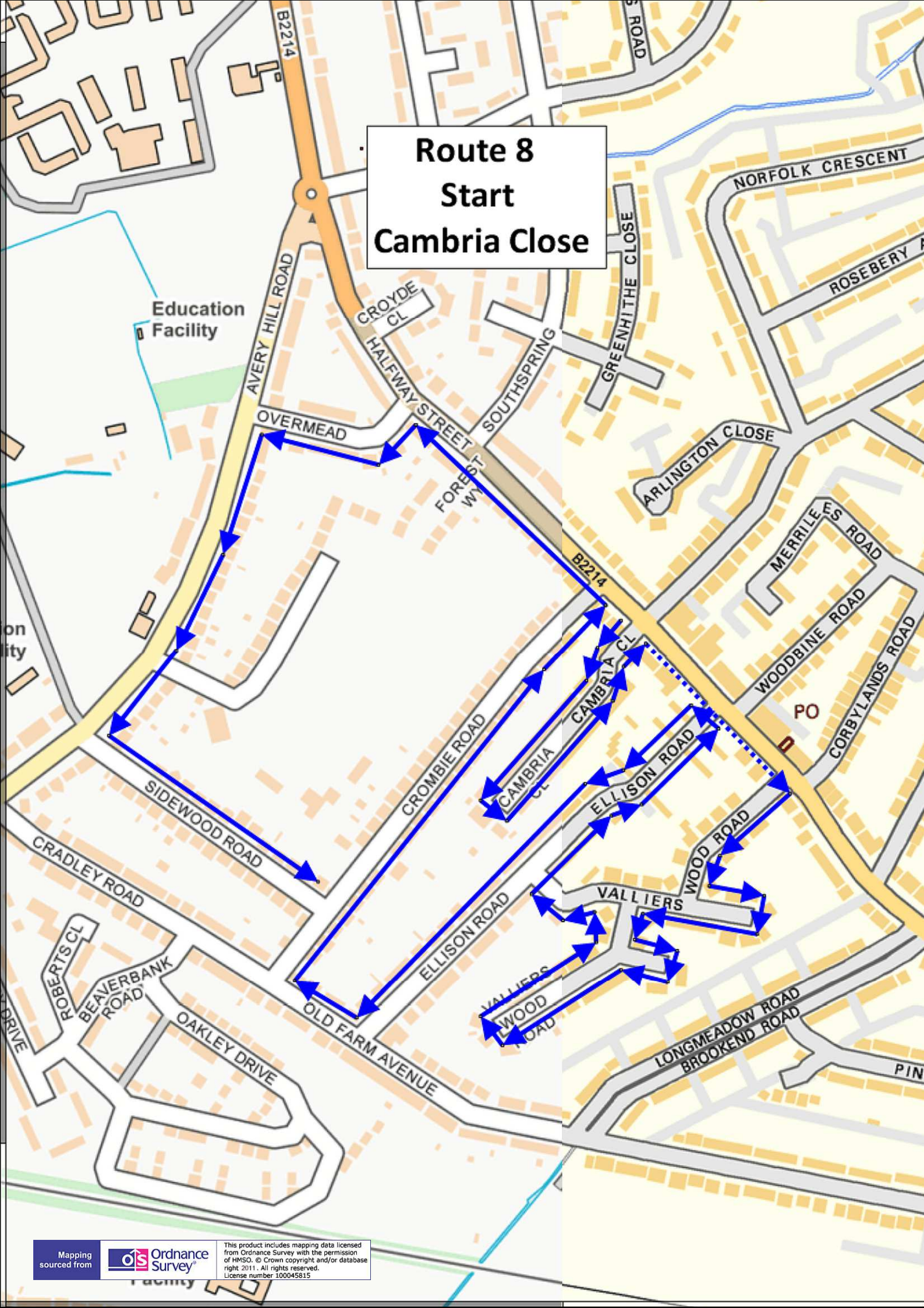

Mapping sourced from Ordnance Survey
This product includes mapping data licensed from Ordnance Survey with the permission of HMSO. © Crown copyright and/or database right 2011. All rights reserved. License number 100045815

Route 9
Start
Main Road/Harland Ave

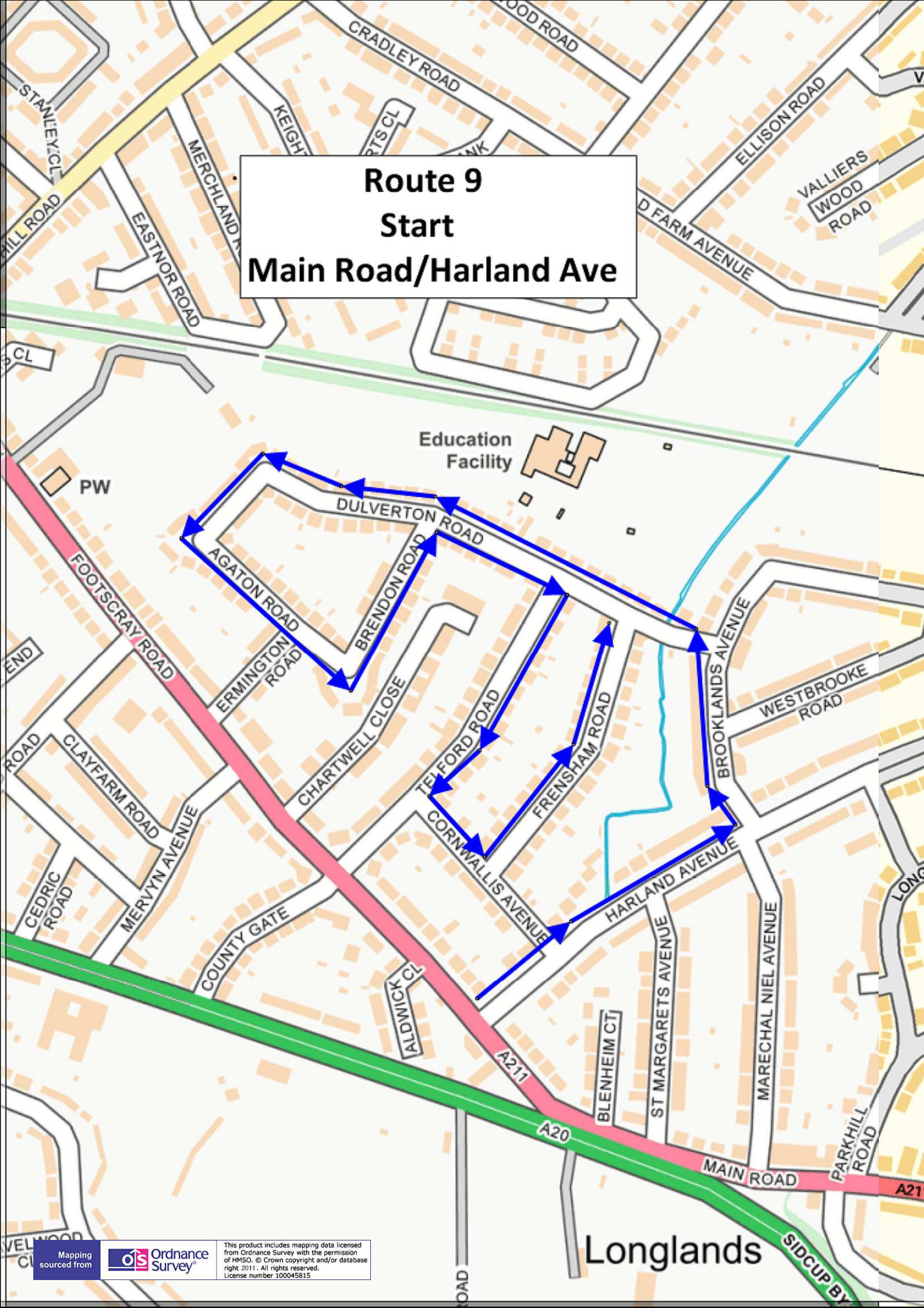

Mapping sourced from Ordnance Survey
This product includes mapping data licensed from Ordnance Survey with the permission of HMSO. © Crown copyright and/or database right 2011. All rights reserved. License number 100045815

Route 10
Start
Main Rd/Marechal Neil Ave

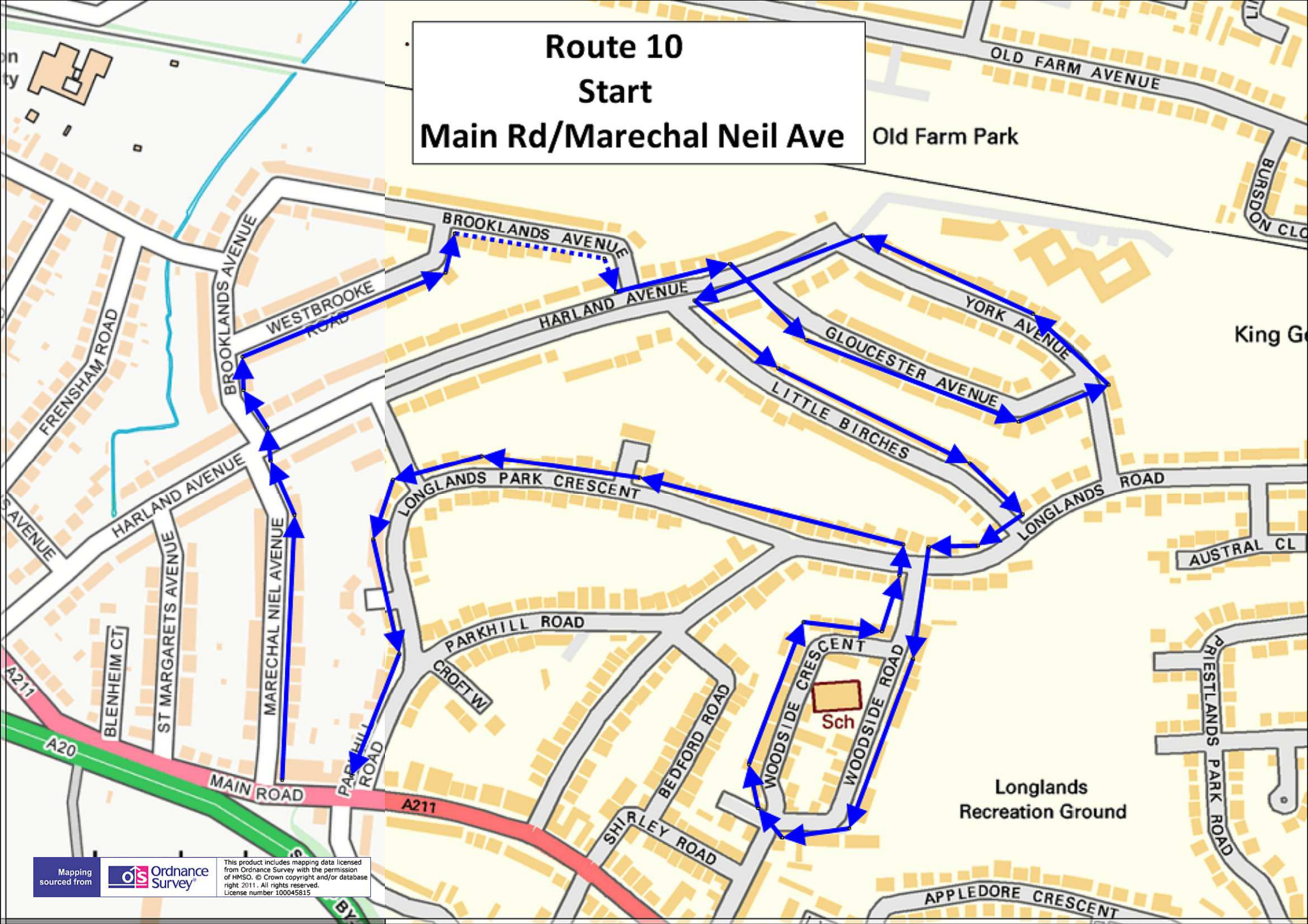

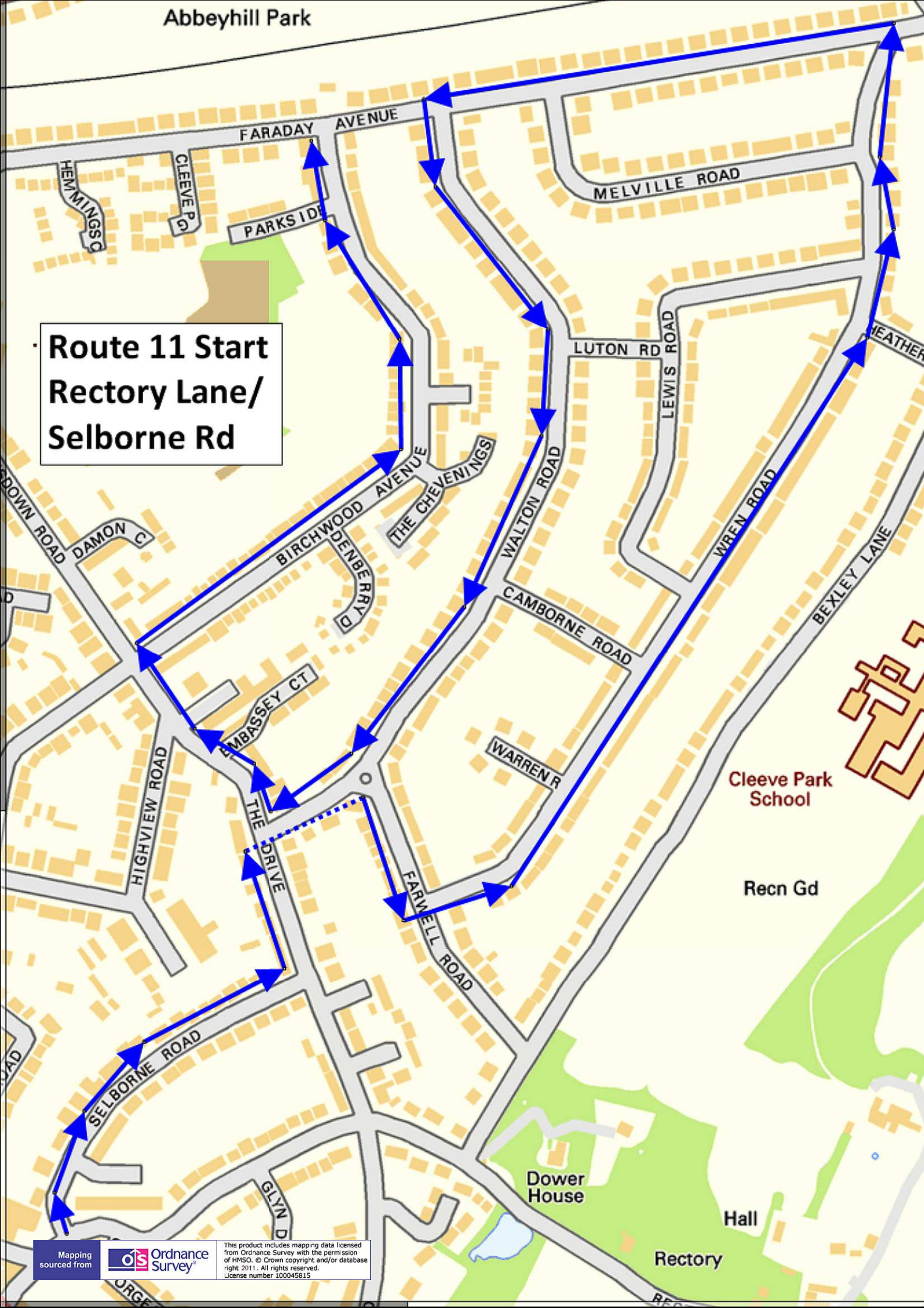
Route 11 Start
Rectory Lane/
Selborne Rd
Abbeyhill Park
FARADAY AVENUE
HEMMINGS
CLEEVE PG
PARKSIDE
MELVILLE ROAD
LUTON RD
LEWIS ROAD
HEATHER
WALTON ROAD
WREN ROAD
BEXLEY LANE
BIRCHWOOD AVENUE
THE CHEVENINGS
DENBERRY D
DAMON C
CAMBORNE ROAD
EMBASSEY CT
WARREN R
HIGHVIEW ROAD
THE DRIVE
FARWELL ROAD
SELBORNE ROAD
GLYN D
Cleeve Park
School
Recn Gd
Dower
House
Hall
Rectory
Mapping
sourced from
Ordnance
Survey
This product includes mapping data licensed
from Ordnance Survey with the permission
of HMSO. © Crown copyright and/or database
right 2011. All rights reserved.
License number 100045815

Route 12 Start Chislehurst Rd/Upperton Rd

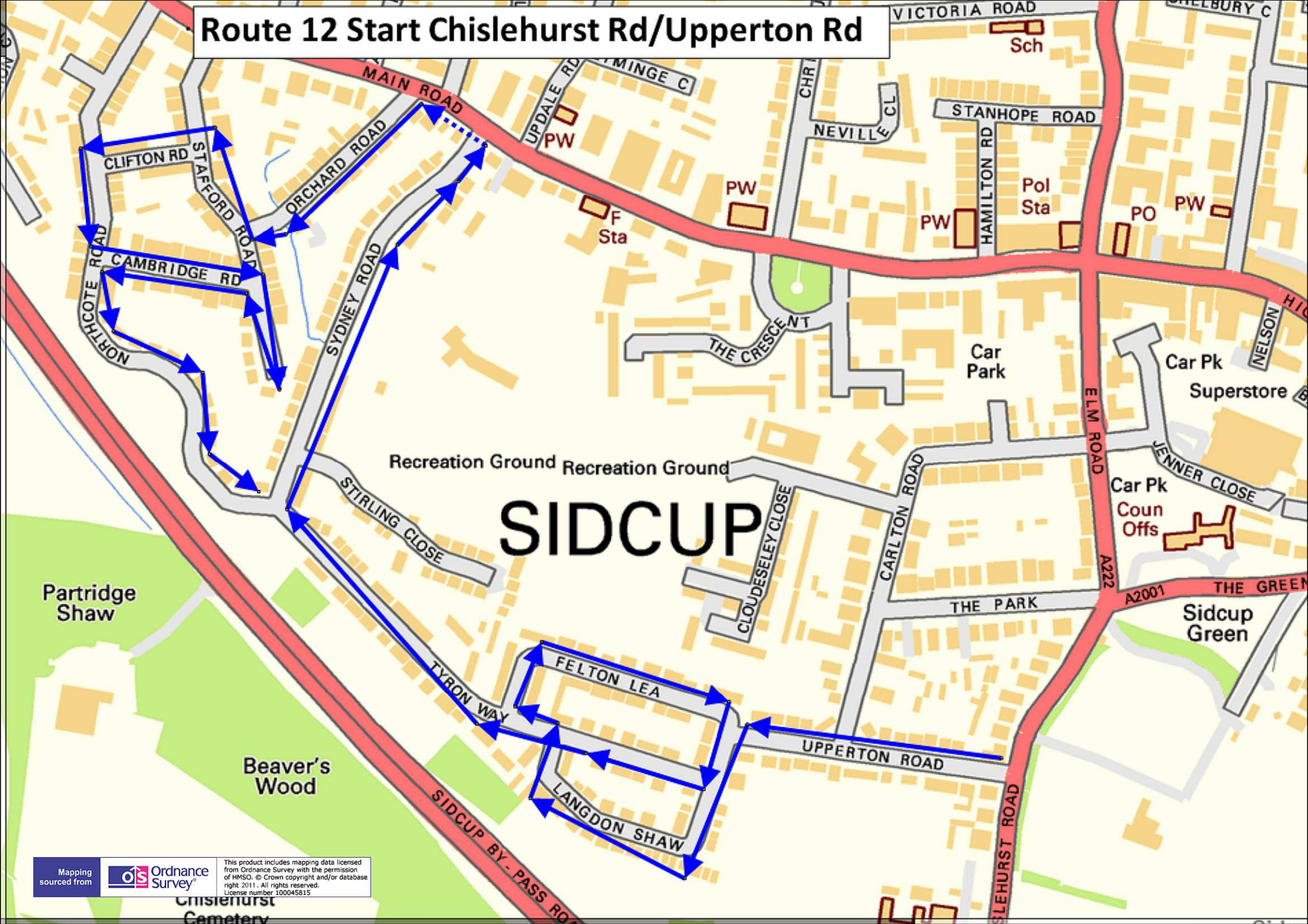

Mapping sourced from Ordnance Survey
This product includes mapping data licensed from Ordnance Survey with the permission of HMSO. © Crown copyright and/or database right 2011. All rights reserved. License number 100045815
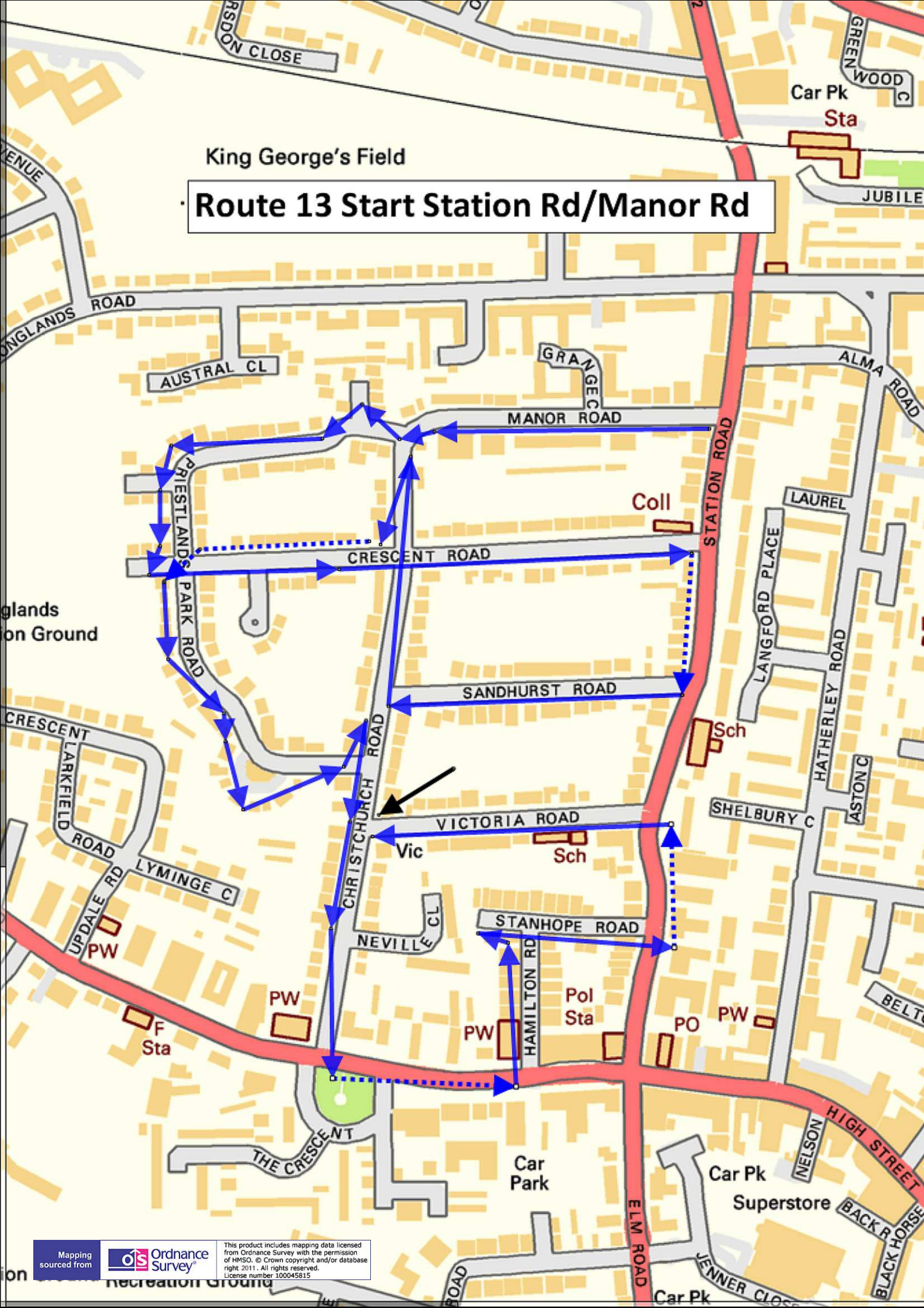
Route 13 Start Station Rd/Manor Rd