
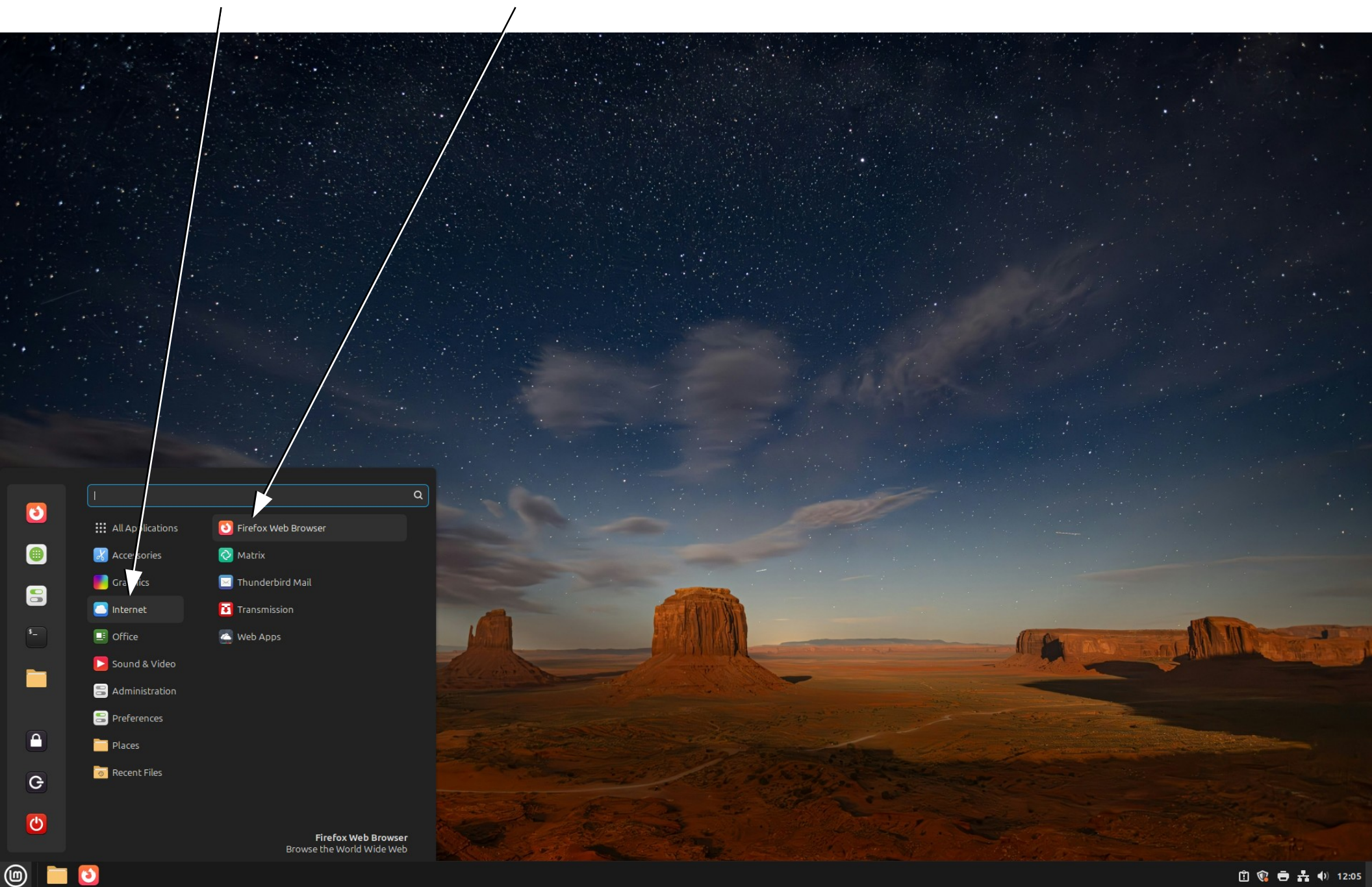



This is the default screen. Click at the bottom left to open the menu.



Click on “Internet” and then on “Firefox” to launch the web browser.



It's faster if you click the Firefox shortcut icon on the toolbar



Firefox will open to the log library's home page. Click on MCGL in the menu.


Oklahoma Well Log Library — Mozilla Firefox

Oklahoma Well Log Library x +

← → ↻ 🏠 🔒 https://okwill.net ☆ 🛡️ 👤 📁 ☰

OKLAHOMA WELL LOG LIBRARY

[HOME](#) [ACTIVITY!](#) [CONTACT US](#) [NEWSLETTER](#) [LOGCALC](#) [JOBS](#) [MCGL](#) [DIGITAL DATA?](#) [MORE ▼](#)




WELCOME

OKLAHOMA WELL LOG LIBRARY

Essential data for oil and gas professionals, teachers & students. Join the library and support this website!

[FIND US!](#)



🗨️

📄 📁 🔄 🗑️ 🗑️ 🗑️ 🗑️ 12:06

~~Mozilla~~ — Mozilla Firefox



At the MCGL login screen, ask Michael or Barry to log you in


MCGL — Mozilla Firefox

(1) - Let me know if you have an... x MCGL x +

← → ↻ 🏠 🔒 https://mcglonline.com/auth/signin ☆ 🔒 👤 📁 ☰

MCGL MID-CONTINENT GEOLOGICAL LIBRARY PARTNER ACCESS LINKS ⓘ

MCGL Digital Library



← **Sign In**

Email Address

Password

[Forgot Password ?](#)

SIGN IN

CREATE NEW ACCOUNT

**HUNDREDS OF THOUSANDS OF WELLS
OVER A MILLION LOG IMAGES**

706,261
Wells available

2,271,594
Documents available

Document Download Fees

Strip Log

Electric & Mud Log

Other Documents

🔍 📁 🔄 🗑️ 🔊 12:06

This is the main MCGL search screen.

MCGL — Mozilla Firefox

(1) - Let me know if you have an... x MCGL x +

← → ↻ 🏠 <https://mcglonline.com> ☆ 🔒 👤 📄 ☰

MCGL
MID-CONTINENT GEOLOGICAL LIBRARY

PARTNER ACCESS LINKS

WELLS

OTHER ITEMS

?

State
OK ▾

County ▾

SEC ▾

TSP ▾

RGE ▾

TD / Range

DocType ▾

Keyword

HISTORY

SEARCH


RESET




Enable Map ☐


WELLS

SELECTIONS (13)

"To get started - Please submit a query in the search bar"



 12:06

We've searched for all data in Section 33-12N-6E

MCGL — Mozilla Firefox

(1) - Let me know if you have an x MCGL x +

https://mcglonline.com

MCGL MID-CONTINENT GEOLOGICAL LIBRARY

PARTNER ACCESS LINKS

WELLS OTHER ITEMS ?

State OK County SEC 33 TSP 12N RGE 6E TD / Range DocType Keyword HISTORY SEARCH RESET Enable Map

WELLS SELECTIONS (13)

	API	Operator	S	T	R	Name	Num	Spot	SURV	ABSTR	BLK
▶	3508103436	MIDSTATES	33	12N	6E	PROVAZNIK	1	SW SW SW			
▶	35081E08C4	WILLIS	33	12N	6E	PROVAZNIK	1	SE SE SW			
▶	35081E08C5	MIDSTATES OIL CORP	33	12N	6E	PROVASNIK A	6	NW SW			
▶	35081E08C6	MIDSTATES OIL	33	12N	6E	F PROVAZNIK	1	SW SW SW			
▶	35081E08C7	MIDSTATES OIL	33	12N	6E	FRANCES PROVAZNIK		SW SE SW			
▶	35081E08C8	MIDSTATES OIL	33	12N	6E	F PROVAZNIK		SW SW			
▶	35081E08C9	MIDSTATES OIL	33	12N	6E	FRANCES PROVAZNIK		NW SE SW			
▶	35081E08CA	MIDSTATES OIL	33	12N	6E	FRANCES PROVAZNIK		SW NW SW			
▶	35081E08CB	MIDSTATES OIL	33	12N	6E	FRANCES PROVAZNIK		NE SW SW			
▶	35081E08CC	MIDSTATES OIL CORP	33	12N	6E	FRANCES PROVAZNIK		NW SW SW			
▶	35081E08CD	MIDSTATES OIL	33	12N	6E	FRANCES PROVAZNIK		SW SW SW			
▶	35081E08CE	MIDSTATES OIL CORP	33	12N	6E	FRANCES PROVAZNIK		SE SW SW			
▶	35081E08CF	MIDSTATES OIL	33	12N	6E	PROVAZNIK		SE NW SW			
▶	35FC80A	NORBLA	33	12N	6E	PROVAZNIK	1	SE SW SW 300 FSL 940 FWL			
▶	35FC80B	PELICAN PRODUCTION CO	33	12N	6E	PROVAZNIK	1	SE SW SW 330 FSL 940 FWL OF SEC			
▶	3508103437	MIDSTATES	33	12N	6E	PROVAZNIK	2-A	SE SW SW			
▶	3508103438	MIDSTATES	33	12N	6E	PROVAZNIK	3-A	NW SW SW			
▶	3508103439	MIDSTATES	33	12N	6E	PROVAZNIK	4-A	NE SW SW			
▶	3508103440	MIDSTATES	33	12N	6E	PROVAZNIK	A-5	SW NW SW			
▶	3508103441	MIDSTATES	33	12N	6E	PROVAZNIK	6-A	SE NW SW			
▶	3508103442	MIDSTATES	33	12N	6E	PROVAZNIK	1-B	SW SE SW			
▶	3508103443	MIDSTATES	33	12N	6E	PROVAZNIK	2-B	SW SE SW			
▶	3508103444	SILVER FOX DRILLING	33	12N	6E	SESTAK	1	SW NW SE			
▶	3508105195	JIMMIE AUSTIN	33	12N	6E	WILSON	1	NE NW NE			

<< < > >> Page 1 of 1 | Go to page: 1 Show 100

Here we've clicked on the diamond line headers for several wells to see available data

MCGL — Mozilla Firefox

(1) - Let me know if you have an x MCGL x +

https://mcglonline.com

☆

🔒

👤

🔖

☰

MCGL

MID-CONTINENT GEOLOGICAL LIBRARY

PARTNER ACCESS LINKS

WELLS

OTHER ITEMS

?

State
OK

County

SEC
33

TSP
12N

RGE
6E

TD / Range

DocType

Keyword

HISTORY

SEARCH

RESET

Enable Map

WELLS

SELECTIONS (13)

API	Operator	S	T	R	Name	Num	Spot	SURV	ABSTR	BLK
3508103436	MIDSTATES	33	12N	6E	PROVAZNIK	1	SW SW SW			
<input checked="" type="checkbox"/>	Type	TD/Range	KB	DF	GR	ComplDt	SpudDt	PlugDt	Desc	
<input checked="" type="checkbox"/>	Strip Log	3288			970					
<input checked="" type="checkbox"/>	Resistivity Log	3257	0	970	967					
<input type="checkbox"/>	Resistivity Log	3268	0	0	0					
<input type="checkbox"/>	Scout Ticket	3288	0	0	970					
<input type="checkbox"/>	Completion Report	3288	0	970	967		06/22/1940			
<input type="checkbox"/>	Scout Ticket	3288	0	0	970					
<input type="checkbox"/>	Scout Ticket	3288			970		06/20/1940			
35081E08C4	WILLIS	33	12N	6E	PROVAZNIK	1	SE SE SW			
<input checked="" type="checkbox"/>	Strip Log	3310	0	0	981					
35081E08C5	MIDSTATES OIL CORP	33	12N	6E	PROVASNIK A	6	NW SW			
<input checked="" type="checkbox"/>	Strip Log		0	0	1005					
35081E08C6	MIDSTATES OIL	33	12N	6E	F PROVAZNIK	1	SW SW SW			
35081E08C7	MIDSTATES OIL	33	12N	6E	FRANCES PROVAZNIK		SW SE SW			
35081E08C8	MIDSTATES OIL	33	12N	6E	F PROVAZNIK		SW SW			
35081E08C9	MIDSTATES OIL	33	12N	6E	FRANCES PROVAZNIK		NW SE SW			
35081E08CA	MIDSTATES OIL	33	12N	6E	FRANCES PROVAZNIK		SW NW SW			
35081E08CB	MIDSTATES OIL	33	12N	6E	FRANCES PROVAZNIK		NE SW SW			
35081E08CC	MIDSTATES OIL CORP	33	12N	6E	FRANCES PROVAZNIK		NW SW SW			

<<

<

>

>>

Page 1 of 1 | Go to page: 1

Show 100

🔍

Preview

📄

We've also clicked several selection boxes for different logs. Now click the preview icon.

You can preview up to four logs at a time

MCGL - Document Preview — Mozilla Firefox

(1) - Let me know if you have an x MCGL x MCGL - Document Preview x +

https://mcgionline.com/preview?docs=[{"id":"3A100015153"%2C"file":"3A2036261.tif"%2C"code":"3A"AA06"%2C"wellID":"3A10012126"%2C{"id":"3A100836961"%2C"file":"3A2020-09-10_DS_00778.tif"}]

MCGL PARTNER ACCESS LINKS

Sync Scrolls

Sample Log
Tulsa
3508103436
Mid-States Oil COMPANY
Provaznik NO. 1
ELEVATION 970
PRODUCTION
SHAWNEE OFFICE
AMERADA PET. CORP.
LOG COMMENCED 7-20-40
LOG COMPLETED
Sample log by
M. E. Hestbeck
Samples borrowed

SCHLUMBERGER
WELL SURVEYING CORPORATION
Location of Well
COMPANY: MIDSTATES OIL CORPORATION
WELL: PROVAZNIK #1
RUN NO.: ONE
FIELD: PRAGUE
SURVEY: SEC. 33-12N-6E
COUNTY: LINCOLN
STATE: OKLAHOMA
FILING No.
Elevation D.F.: 970
or G.L.: 967
First Reading: 3257 ft.
Last Reading: 120 ft.
Footage Measured: 3137 ft.
Casing Shoe Depth: 115 ft.
Max. depth reached: 3257 ft.
Bottom Depth: 3268 ft.
Depth Datum: TOP ROTARY TABLE.
DIAMETER OF HOLE MUD CHARACTERISTICS SPACINGS
from Csg. to Btm.: 9" Nature: NATURAL AM
from to : Weight: 10.2 AM
from to : Viscosity: 35 OA
Bottom Temperature: °F. Resistivity: 2.8 @ 67 °F.
REMARKS
Operator had full core of last 11' (sdy-sh) and would not circulate for bridge at 3257'. T.D. 3268'. 7" 3262' Shot 60 qts. pumped 178 bbbls. oil per 24 hours. Senora 3257-68'. Cored saturation 3266-68'.
NOTE: ORIGINAL COPY VERY WEAK.
A RILEY REPRODUCTION
U.S. PATENT PENDING
DATE 7-5-40 OBSERVERS R. C. DAVIS
SELF-POTENTIAL DEPTHS RESISTIVITY
millivolts -ohms. m.m.
1" = 100'
PROPERTY OF OCGS
LAST READING 120'

Energy Libraries Online (ELO)
API Number:
Operator: WILLIS
Lease: PROVAZNIK Well No: 1
County: LINCOLN State: OK
Section, Township, Range - 33 12N 6E
Barcode: 1054583
OKLAHOMA
LINCOLN Co.
T. 12N R. 6E
33
WILLIS COMPANY
PROVAZNIK NO. 1
COMMENCED
COMPLETED
REMARKS SE SE SW
T.D. Rotary
Joe LINDNER
ELEVATION 981'
PRODUCTION 80 bbls/24 hrs.
FORM 187 - In stock and for sale by Mid-West Prtg. Co., Tulsa
PLOTTED
5-13-41 B.B.
6-10-41

Energy Libraries Online (ELO)
API Number:
Operator: MIDSTATES OIL CORP
Lease: PROVASNIK A Well No: 6
County: LINCOLN State: OK
Section, Township, Range - 33 12N 6E
Barcode: 1089391
SEC. 33 STATE OKLA. COUNTY Lincoln
SURVEY
T. 12N R. 6E
33
Midstates Oil Corp.
CO. Provaznik "A" #6
FARM WELL NO.
ALT. 1005' Gr.
PRO. Oil
CASING RECORD
24" 10"
20" 8"
15" 6"
12" 5"
FORM 285 - In stock and for sale by Mid-West Prtg. Co., Tulsa

Align the logs so the depths match, then click the Sync Scrolls button to scroll all at once

MCGL - Document Preview — Mozilla Firefox

(1) - Let me know if you have an x MCGL x MCGL - Document Preview x +

https://mcgionline.com/preview?docs=[{"id":"3A100015153"%2C"file":"3A2036261.tif"%2C"code":"3A"AA06"%2C"wellid":"3A10012126"%2C"id":"3A100836961"%2C"file":"3A2020-09-10_DS_00778.tif"}]

PARTNER ACCESS LINKS

☒ Sync Scrolls

COMMENCED
COMPLETED
REMARKS

ELEVATION
970
PRODUCTION

SHAWNEE OFFICE
AMERADA PET. CORP.

LOG COMMENCED 7-20-40
LOG COMPLETED

Sample log by
M. E. Hesbeck

Samples borrowed

Sample Log
Tulsa

Operator had full core of last 11' (sdy-sh) and would not circulate for bridge at 3257'. T.D. 3288'. 7" 3262' Shot 60 qts. pumped 178 bbls. oil per 24 hours. Senora 3257-68'. Cored saturation 3266-68'.

NOTE: ORIGINAL COPY VERY WEAK.
A RILEY REPRODUCTION
U.S. PATENT PENDING
LINES ON ORIGINAL WERE VERY WEAK

DATE 7-5-40 OBSERVERS R. C. DAVIS

SELF-POTENTIAL millivolts DEPTHS RESISTIVITY ohms. m.m.

1" = 100'

PROPERTY OF OCGS
LAST READING 120' BRARY

981

PRODUCTION
P. 27 oil
80 H₂O / 24 hrs.

T.D. Rotary
Joe LINDNER

FORM 187 - In stock and for sale by Mid-West Prtg. Co., Tulsa

PLOTTED
5-13-41 B.B.
6-10-41

20"
15"
12"


8"
6"
5"

FORM 285 - In stock and for sale by Mid-West Prtg. Co., Tulsa

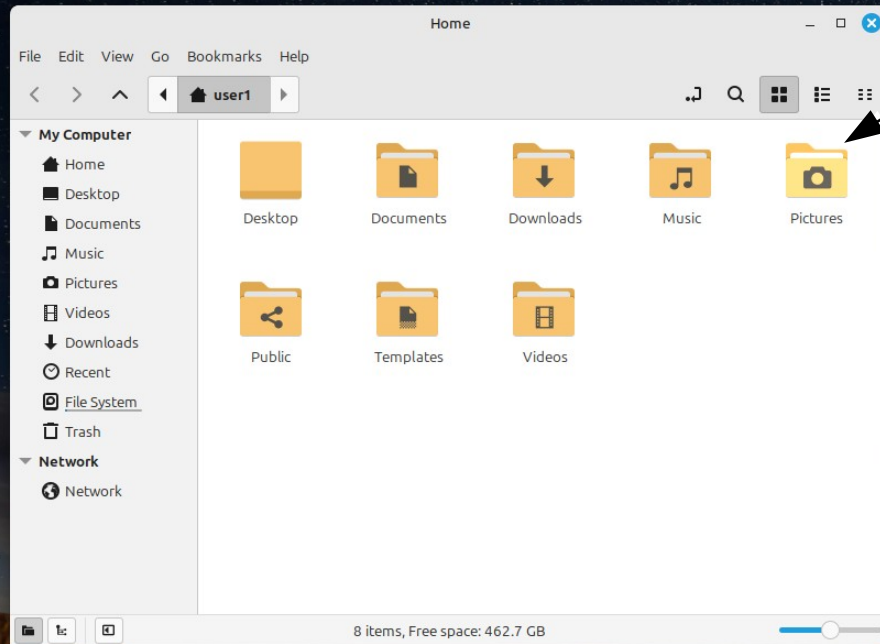
If you press Shift & PrtSc you'll get a crosshair cursor. Click and drag the cursor across a rectangular area that you wish to capture. This window will pop open asking you to name the file you wish to save.

The screenshot shows a web browser window with a document preview of a geological log. The browser's address bar displays a URL from mcgionline.com. The document itself is a vertical log with a scale from 2900 to 3300 feet. It contains handwritten text such as 'Fm. gr. sd.', 'Oswego', 'Prup', 'Fm. gr. mic. sd.', 'Light stain', 'skinner', and 'FIRST READING & T.D. REACHED 3257'. A 'Sync Scrolls' checkbox is visible at the top. A dialog box for saving a screenshot is open, showing the file name 'Screenshot from 2025-05-05 12:09-01.png' and the folder 'Pictures'.

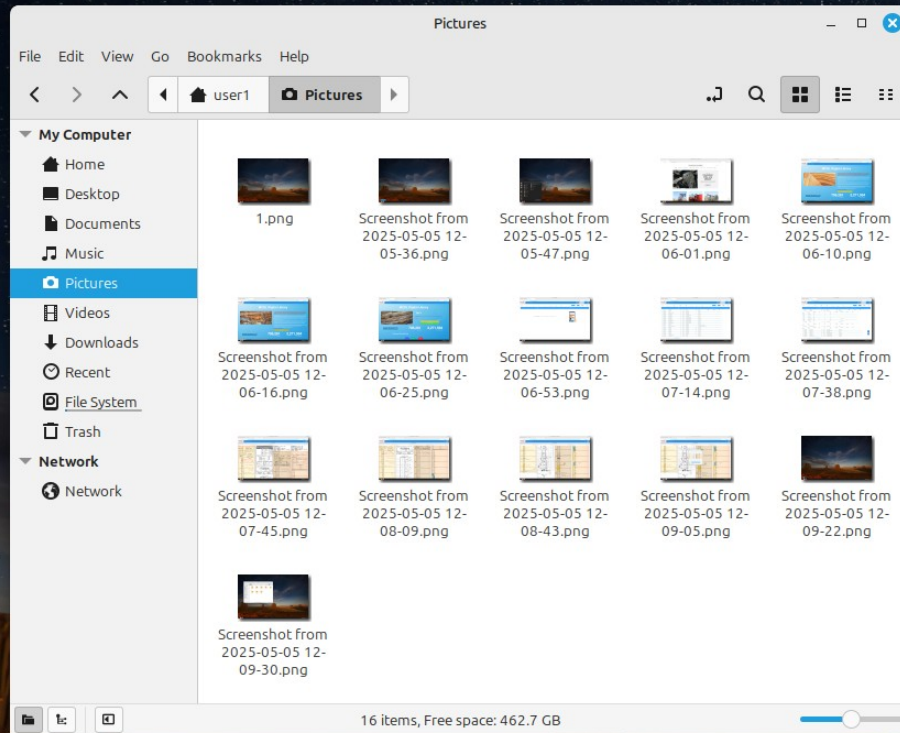
To copy off your images, click on the Files icon (or find Files in the menu)



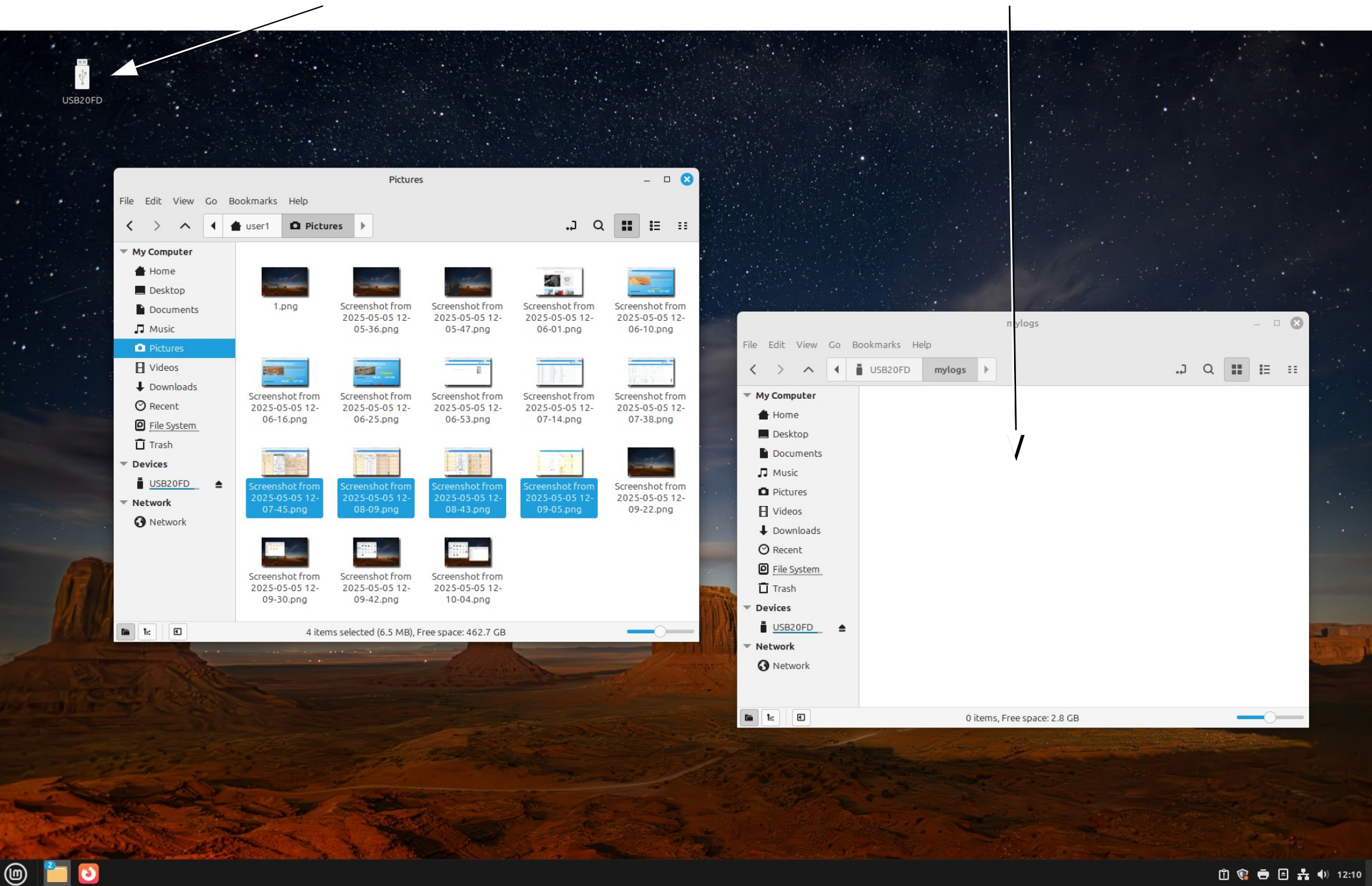
The file explorer window will open. Most saved images wind up in the Pictures folder



Double-click the Pictures folder to show its contents



Inserting a USB thumbdrive will cause it open another file explorer window



Select your image files in the Pictures folder and drag them to your USB thumbdrive

