










NORTHWEST ST. JOHNS COUNTY TRANSPORTATION CAPACITY IMPROVEMENTS

Legend

-  Currently Under Construction or Construction is Imminent
-  Planned Road Improvements (Within next 5 years)
-  Planned Road Improvements (Beyond 5 years)
- Solid line indicates improvements to an existing road
- Dashed line indicates a new road
-  Planned Interchange Improvements Currently Under Construction
-  Planned Interchange Improvements (Within next 5 years)
-  Planned Interchange Improvements (Beyond 5 years)
-  Planned Intersection Improvements Currently Under Construction
-  Intersection Improvements (Within next 5 years)
-  Intersection Improvements (Beyond 5 years)



DISCLAIMER: This map is for reference use only. Data provided are derived from multiple sources with varying levels of accuracy. The St. Johns County GIS Division disclaims all responsibility for the accuracy or completeness of the data shown hereon.

Map Prepared: July 20, 2021

