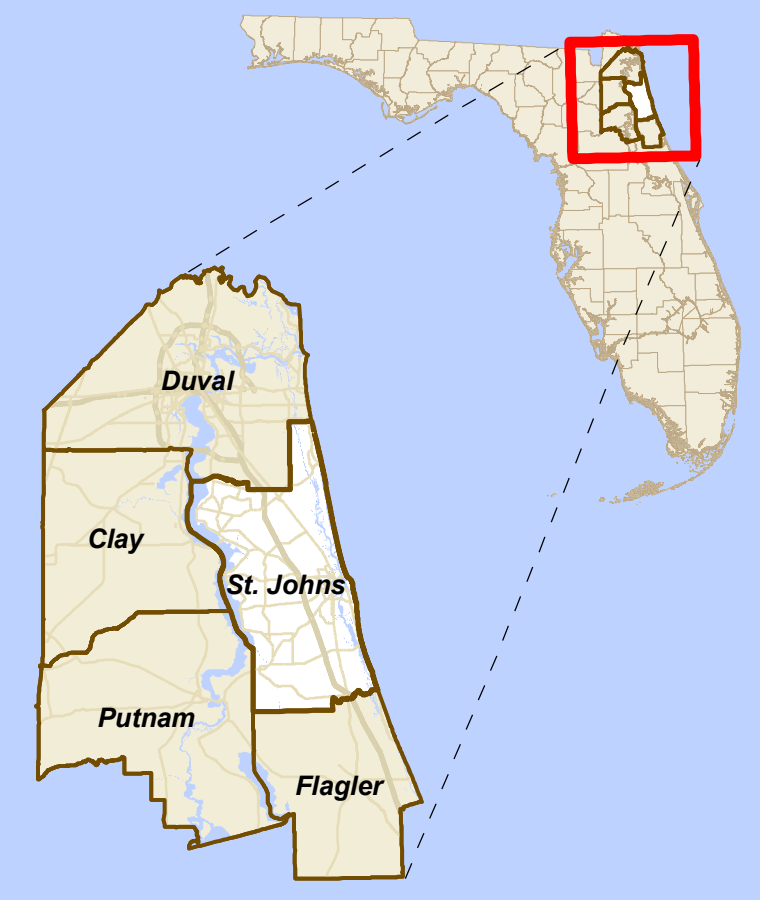


2010 - 2025 Traffic Circulation Plan



2025 Comprehensive Plan
St. Johns County, Florida

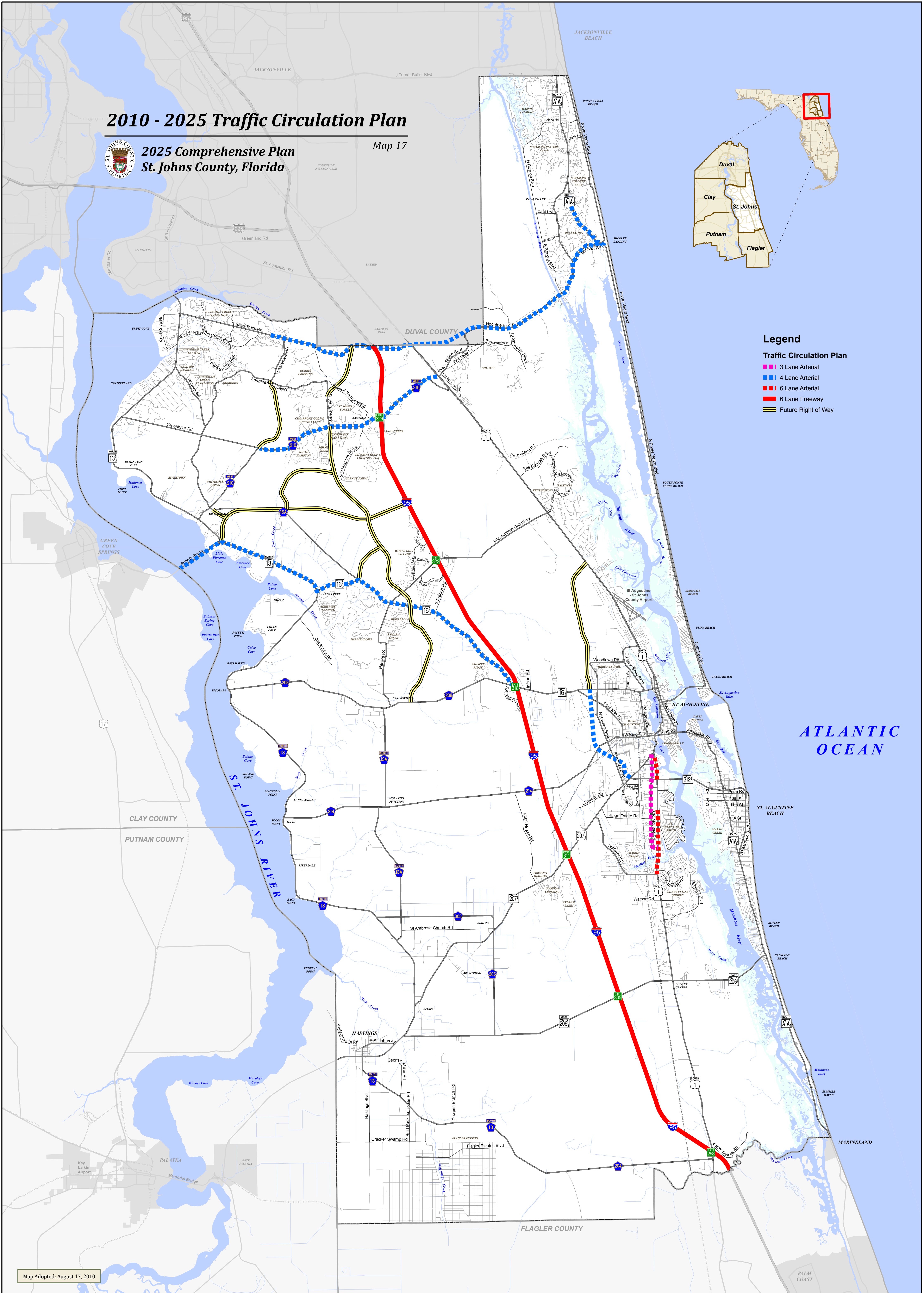
Map 17



Legend

Traffic Circulation Plan

- 3 Lane Arterial
- 4 Lane Arterial
- 6 Lane Arterial
- 6 Lane Freeway
- Future Right of Way



Map Adopted: August 17, 2010

Traffic Circulation Plan:


The Traffic Circulation Plan represents a financially feasible roadway network plan which responds to existing transportation needs and projected traffic growth within a designated planning time frame (2010-2025).

Comprehensive Plan:

The purpose of the Comprehensive Plan is to effectively manage growth and development by designating areas of anticipated future development which satisfy demand where feasible, in a cost-efficient and environmentally acceptable manner.

Traffic Circulation Notes

Data Source
Traffic Circulation data is provided by the St. Johns County GIS Division and is derived from information provided by the St. Johns County Transportation Division.



St. Johns County
Growth Management Department
4040 Lewis Speedway
St. Augustine, FL 32084
(904) 209-0594

DISCLAIMER
This map is for reference only. Data provided are derived from multiple sources with varying levels of accuracy. The St. Johns County GIS Division disclaims all responsibility for the accuracy or completeness of the data shown hereon.

