

Wilmot Creek Education Centre

Taunton Rd.

Orono Crown Lands 2020 Trail Map



Orono Crown Lands Trust



Regional Rd. 42

Ochonski Rd.

Station St.

Main St., Orono

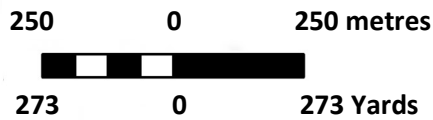


- Purple Trail** _____ 1 km
- Red Loop** _____ 1.5 km
- Orange Loop** _____ 2.3 km
- Blue Loop** _____ 2.5 km
- Green Trail** _____ 1.8 km
- Linton Red Trail** 1.7 km
- Linton Orange Trail** 2.3 Km
- Fire Road/Side Trail** _____
- Municipal Road** _____
- Orono Crown Lands Trust Property** 
- 911 Emergency Location Marker** 
- Wilmot Creek & Orono Creek** _____

Wilmot Creek

Picnic Shelter

Concession 5



Pollard Rd.

Squair Rd.

Linton Tract

Orono Creek

Travelling the Trails— Walkability

Our seven trails are all well marked with colour-coded signs. They are rated easy to moderate for their level of difficulty.

The Blue Loop and the Linton Red Trail are the easiest walks, bicycle rides or ski trips. Their paths are wider, straighter and more level than the others.

The Green Trail and the Orange and Red Loop have scenic sections along Wilmot Creek that are more twisting and uneven. They can be muddy in wet weather but are beautiful all year round.