

RM OF MEOTA NO. 468

NW-30-47-16-W3M

NE-30-47-16-W3M

NE-25-47-17-W3M

SE-25-47-17-W3M

SW-30-47-16-W3M

JACKFISH LAKE

MURRAY LAKE

NW-19-47-16-W3M

NE-19-47-16-W3M

NE-24-47-17-W3M











NE-24-47-17-W3M

RM OF MEOTA NO. 468

SE-24-47-17-W3M

RESORT VILLAGE of COCHIN ZONING DISTRICT MAP Consolidated Working Copy

Amendments have been incorporated for convenience of reference. The original bylaws should be consulted for all purposes of interpretation and application of the law.

- | | |
|--|---|
|  R1 - Residential District |  Municipal Boundary |
|  R2 - Residential District |  Roadway |
|  R3 - Residential District |  Township Grid |
|  C - Commercial District |  Township Grid |
|  UH - Urban Holdings |  CD - Creekside District |

0 50 100 200 300 400 500 Meters

Consolidated as of September 17, 2020

**NORTH
BOUND**
PLANNING

NOTE:

This map replaces the original Zoning District Map and is introduced as Schedule "A" Bylaw No.1-19.

This map has been produced by Northbound Planning Ltd. for the Resort Village of Cochin using information supplied by others.

Geospatial data and topographic data have been provided by Information Services Corporation of Saskatchewan, Surface Cadastral Dataset for the production of this map under license to the municipality.

Duplication in whole or in part is prohibited. It is the responsibility of the user to verify the accuracy of the information since changes in information may have occurred after the map was created.

1:3,000