












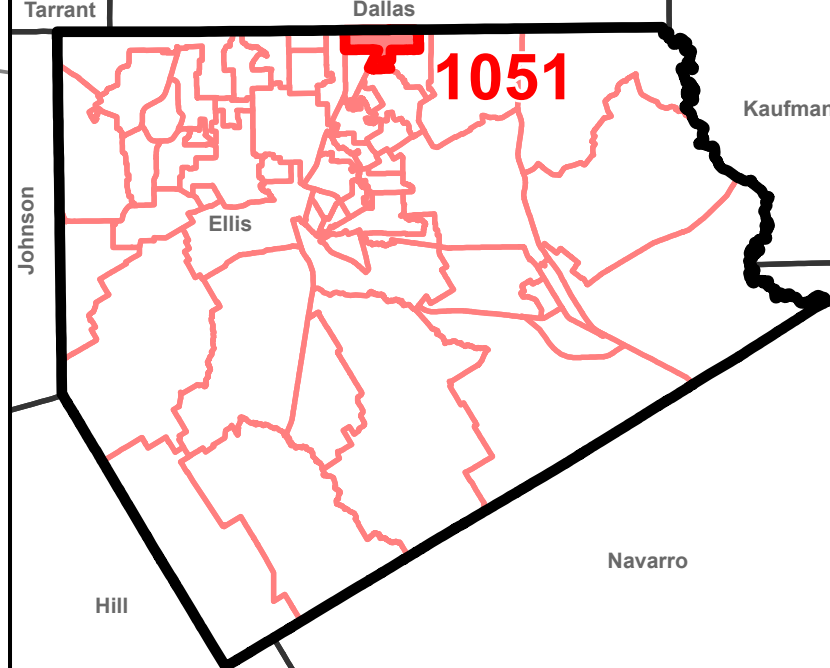
Election Precinct: 1051

Effective January 1, 2022
US Congress (USREP): US6
State Board of Education (SBE): S14
State Senate (STSEN): S22
State Representative (STREP): R10
County Commissioner (COMM): CO4
JP-Constable (JP): JP3
Precinct Chair: 051

Election Precincts

-  Precinct of Interest
-  Precinct Outlines
- US Congress (USREP)**
-  US Congressional District 6 covers the entire county
- State Board of Education (SBE)**
-  State Board of Education District 14 covers the entire county
- State Senate (STSEN)**
-  State Representative (STREP)
-  State Representative District 10 covers the entire county
- Commissioner Precincts (COMM)**
-  JP-Constable Precincts (JP)
-  Ellis County
-  Incorporated Municipality

For more detailed information please refer to the interactive web maps available on the Ellis County website (URL below)



1 inch equals
759 feet or 0.144 miles
when printed at 24" X 36"

Ellis County Engineering Dept: GIS & 911 Addressing
109 S Jackson St, Suite 114, Waxahachie, TX 75165
Website: <https://www.co.ellis.tx.us/65>
Email: GIS@co.ellis.tx.us
Date Printed: Tuesday, November 7, 2023

