


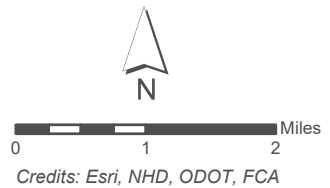


**Arnold
Irrigation District
Infrastructure
Modernization Project**

-  Proposed Piping
-  Existing Pipe to Remain
-  Arnold Irrigation District



This map compiled by FCA as a visualization tool and is not intended for legal purposes. FCA not liable for any damages caused by omissions or errors in the data displayed herein. AID Project Map Scoping Mtg (9x6).mxd 4/4/2019