



PUBLIC COMMENT MEETING

CENTRAL OREGON IRRIGATION DISTRICT

SMITH ROCK-KING WAY INFRASTRUCTURE MODERNIZATION PROJECT

February 3, 2020

MEETING PURPOSE

Inform the community of the Draft Watershed Plan-Environmental Assessment for the proposed Central Oregon Irrigation District Smith Rock-King Way Infrastructure Modernization Project and gather public comments on the Draft Watershed Plan-Environmental Assessment.



PROPOSED PROJECT MEASURES

PIPE up to 7.9 miles of District-owned canals and laterals over 4 years

UPGRADE 42 District-owned turnouts

INSTALL new delivery points for Lone Pine Irrigation District and North Unit Irrigation District

POTENTIAL PROJECT BENEFITS

SAVE up to 9,392 acre-feet of water/year

PROTECT up to 9,392 acre-feet of water/year in the Deschutes River during the non-irrigation season

IMPROVE irrigation water delivery reliability and District operation and maintenance efficiency

INCREASE public safety by removing the risk of drowning in open canals

PUBLIC COMMENTS WILL BE ACCEPTED THROUGH FEBRUARY 18, 2020

Submit Comments by:

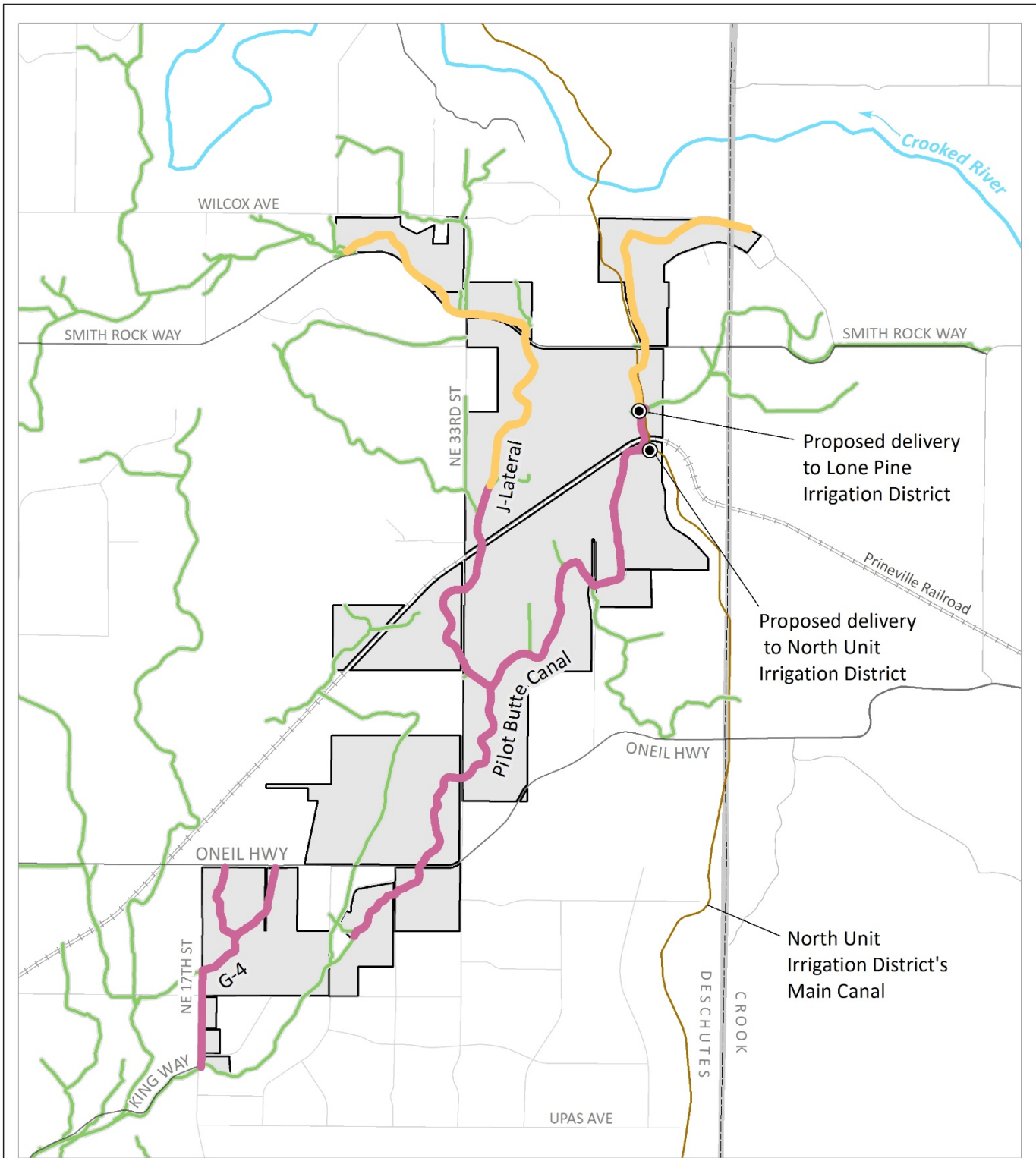
Email: centraloregon.id.comments@gmail.com

Phone: (541) 716-6085




Online: oregonwatershedplans.org






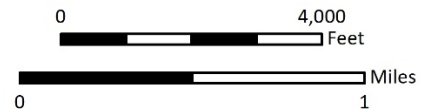
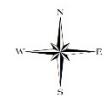
Mail: ATTN: Central Oregon Watershed Plan
Farmers Conservation Alliance
102 State Street
Hood River, OR 97031



Source:
 Deschutes County GIS,
 Crook County GIS,
 FCA, NHD

-  Project Group 1
-  Project Group 2
-  Infrastructure excluded from Proposed Action

-  Proposed delivery to other irrigation district
-  Watershed Planning Area
-  County



COID Phasing.mxd
 1/31/20