




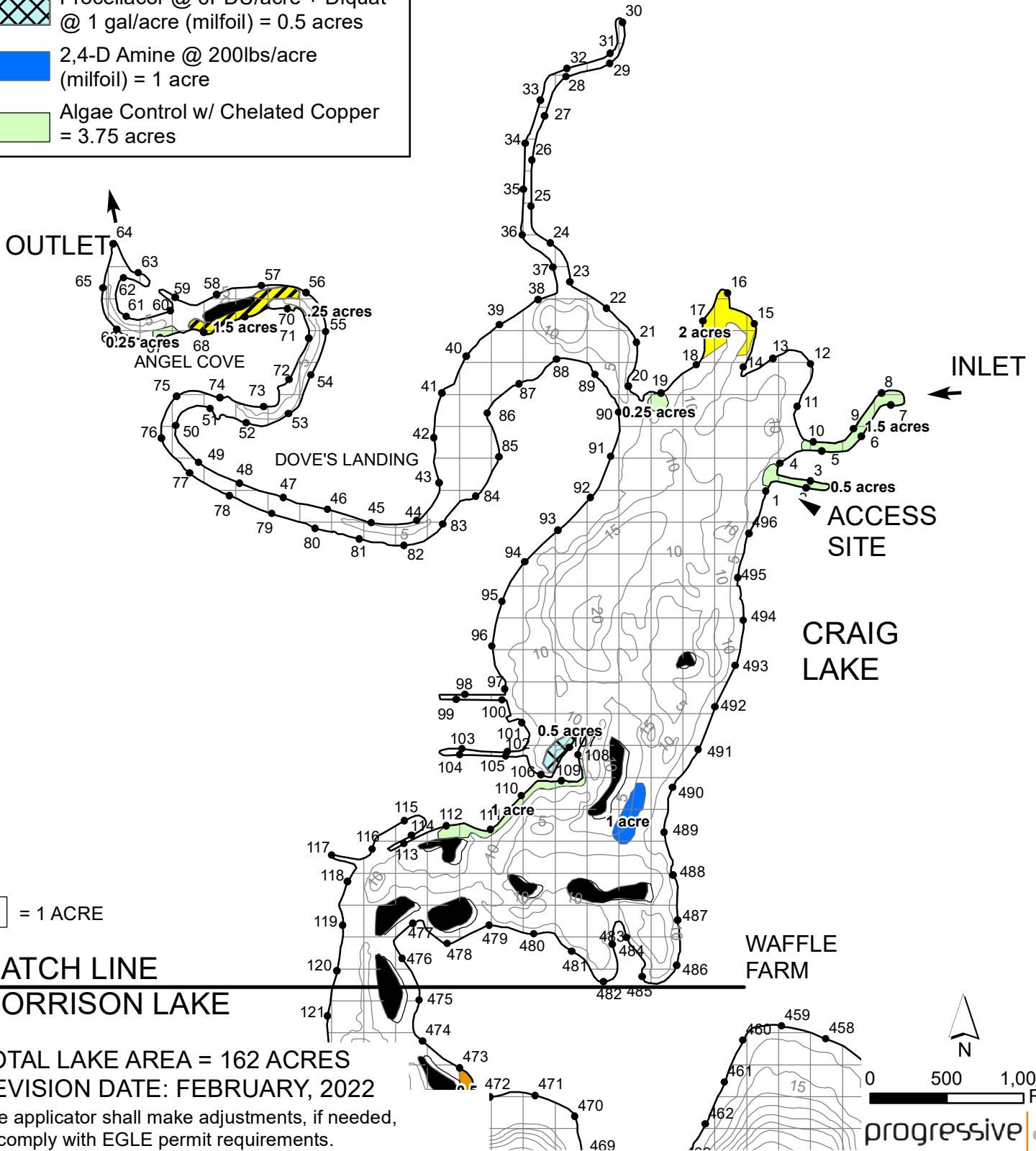



HODUNK - MESSENGER LAKE CHAIN (CRAIG LAKE) BRANCH COUNTY, MICHIGAN JUNE 13, 2022 TREATMENT MAP

Treatment

-  Clipper/Aquathol-K @ 100ppb
(Nuisance Pondweeds) = 1.5 acres
-  Clipper @ 150ppb (Starry Stonewort) = 2 acres
-  Procellacor @ 6PDU/acre + Diquat @ 1 gal/acre (milfoil) = 0.5 acres
-  2,4-D Amine @ 200lbs/acre (milfoil) = 1 acre
-  Algae Control w/ Chelated Copper = 3.75 acres

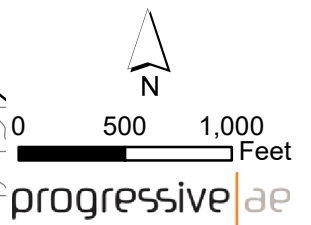


 = 1 ACRE

MATCH LINE
MORRISON LAKE

TOTAL LAKE AREA = 162 ACRES
REVISION DATE: FEBRUARY, 2022

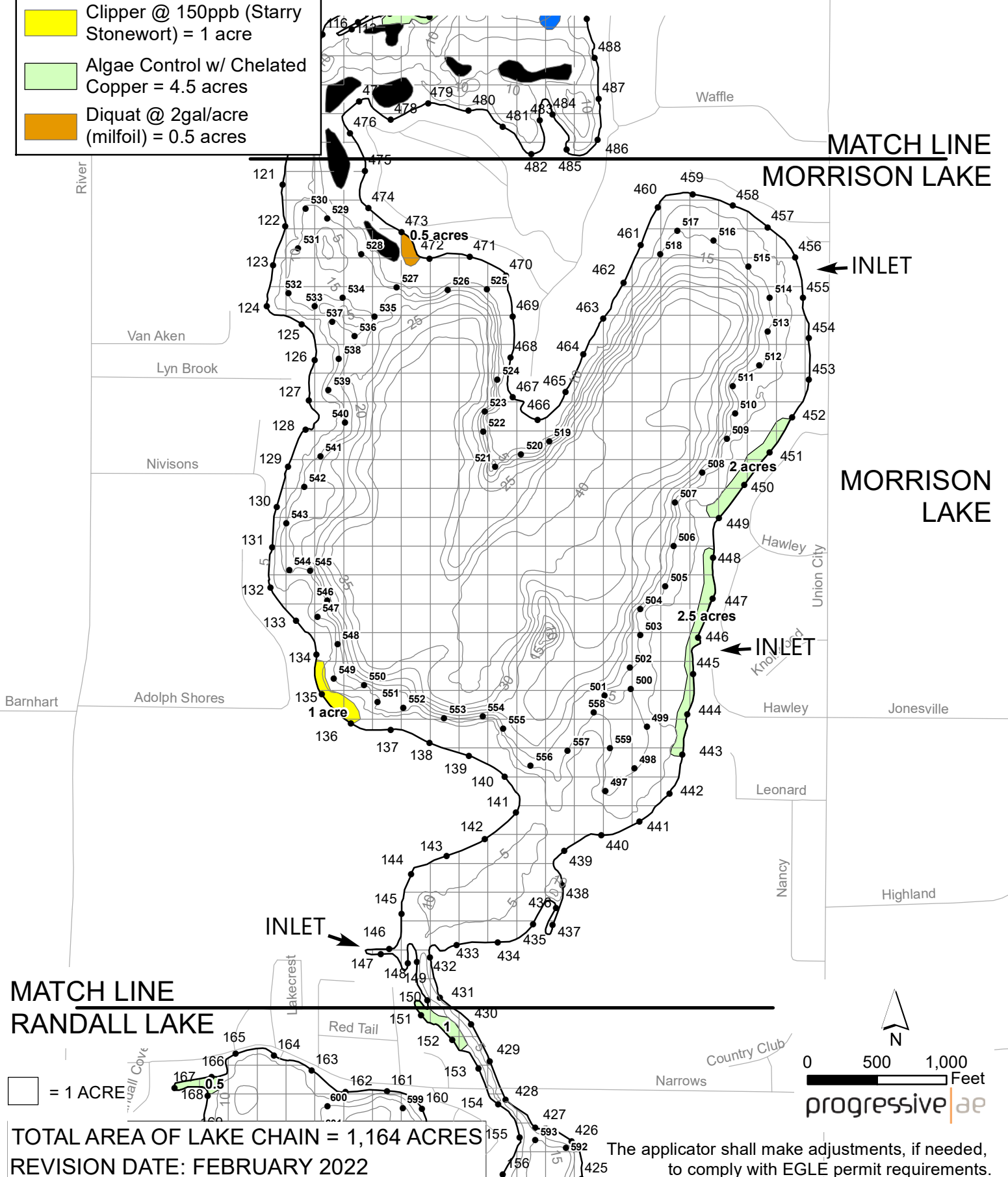
The applicator shall make adjustments, if needed, to comply with EGLE permit requirements.



HODUNK - MESSENGER LAKE CHAIN (MORRISON LAKE) BRANCH COUNTY, MICHIGAN JUNE 13, 2022 TREATMENT MAP

Treatment

- Clipper @ 150ppb (Starry Stonewort) = 1 acre
- Algae Control w/ Chelated Copper = 4.5 acres
- Diquat @ 2gal/acre (milfoil) = 0.5 acres



MATCH LINE
RANDALL LAKE

TOTAL AREA OF LAKE CHAIN = 1,164 ACRES
REVISION DATE: FEBRUARY 2022

N

0 500 1,000
Feet

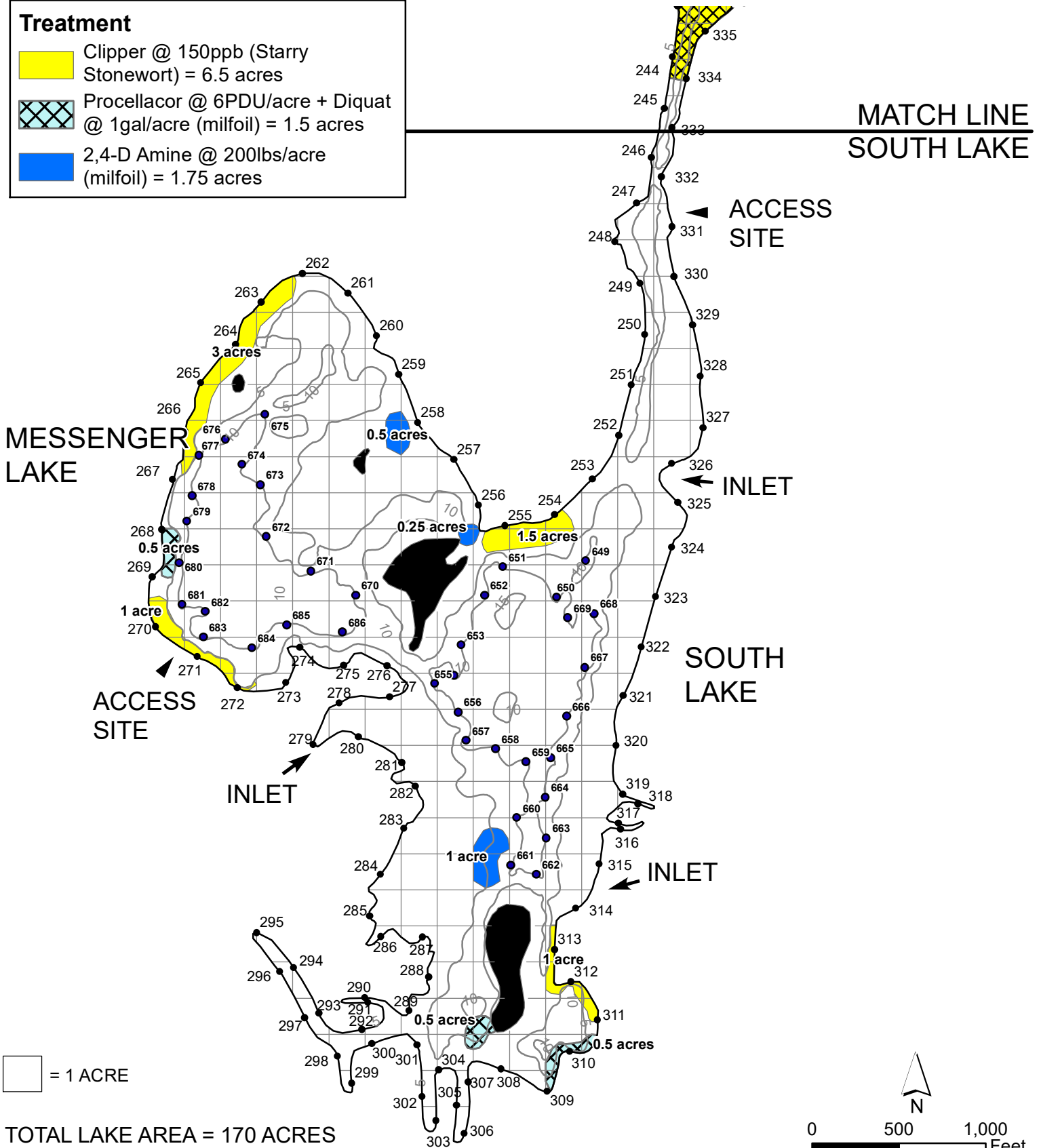
progressive ae

The applicator shall make adjustments, if needed, to comply with EGLE permit requirements.

HODUNK - MESSENGER LAKE CHAIN (SOUTH/MESSENGER LAKE) BRANCH COUNTY, MICHIGAN JUNE 13, 2022 TREATMENT MAP

Treatment

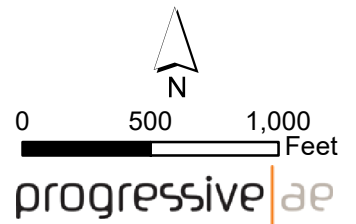
- Clipper @ 150ppb (Starry Stonewort) = 6.5 acres
- Procellacor @ 6PDU/acre + Diquat @ 1gal/acre (milfoil) = 1.5 acres
- 2,4-D Amine @ 200lbs/acre (milfoil) = 1.75 acres



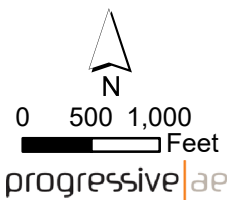
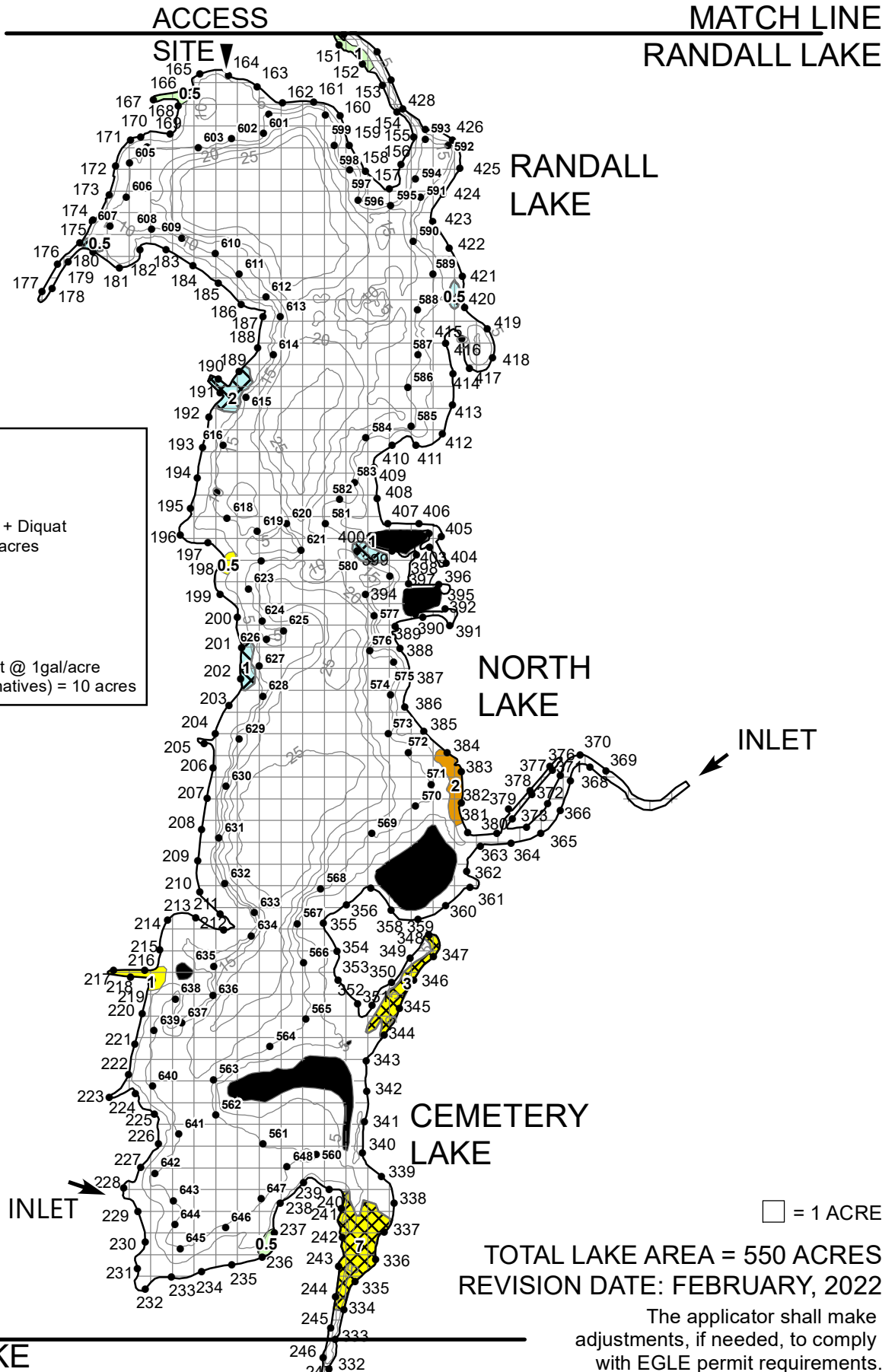
= 1 ACRE

TOTAL LAKE AREA = 170 ACRES
REVISION DATE: FEBRUARY, 2022

The applicator shall make adjustments, if needed, to comply with EGLE permit requirements.



HODUNK - MESSENGER LAKE CHAIN (RANDALL/NORTH/CEMETERY LAKE) BRANCH COUNTY, MICHIGAN JUNE 13, 2022 TREATMENT MAP



☐ = 1 ACRE

TOTAL LAKE AREA = 550 ACRES
REVISION DATE: FEBRUARY, 2022

The applicator shall make adjustments, if needed, to comply with EGLE permit requirements.