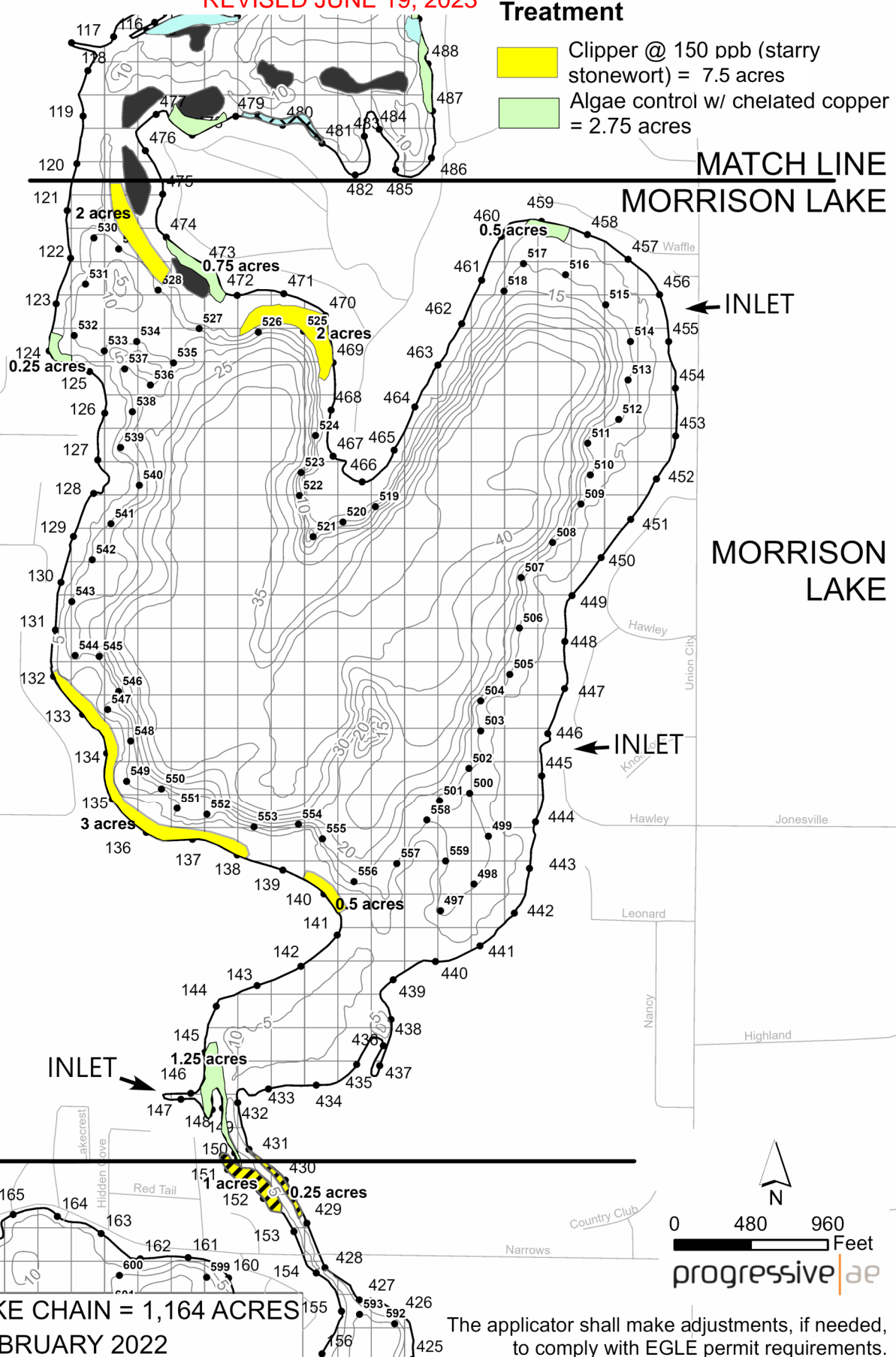


HODUNK - MESSENGER LAKE CHAIN (MORRISON LAKE) BRANCH COUNTY, MICHIGAN TREATMENT MAP SURVEYED JUNE 6, 2023 REVISED JUNE 19, 2023

Treatment

- Clipper @ 150 ppb (starry stonewort) = 7.5 acres
- Algae control w/ chelated copper = 2.75 acres



MATCH LINE
MORRISON LAKE

← INLET

MORRISON LAKE

← INLET

INLET →

MATCH LINE
RANDALL LAKE

□ = 1 ACRE

TOTAL AREA OF LAKE CHAIN = 1,164 ACRES
REVISION DATE: FEBRUARY 2022

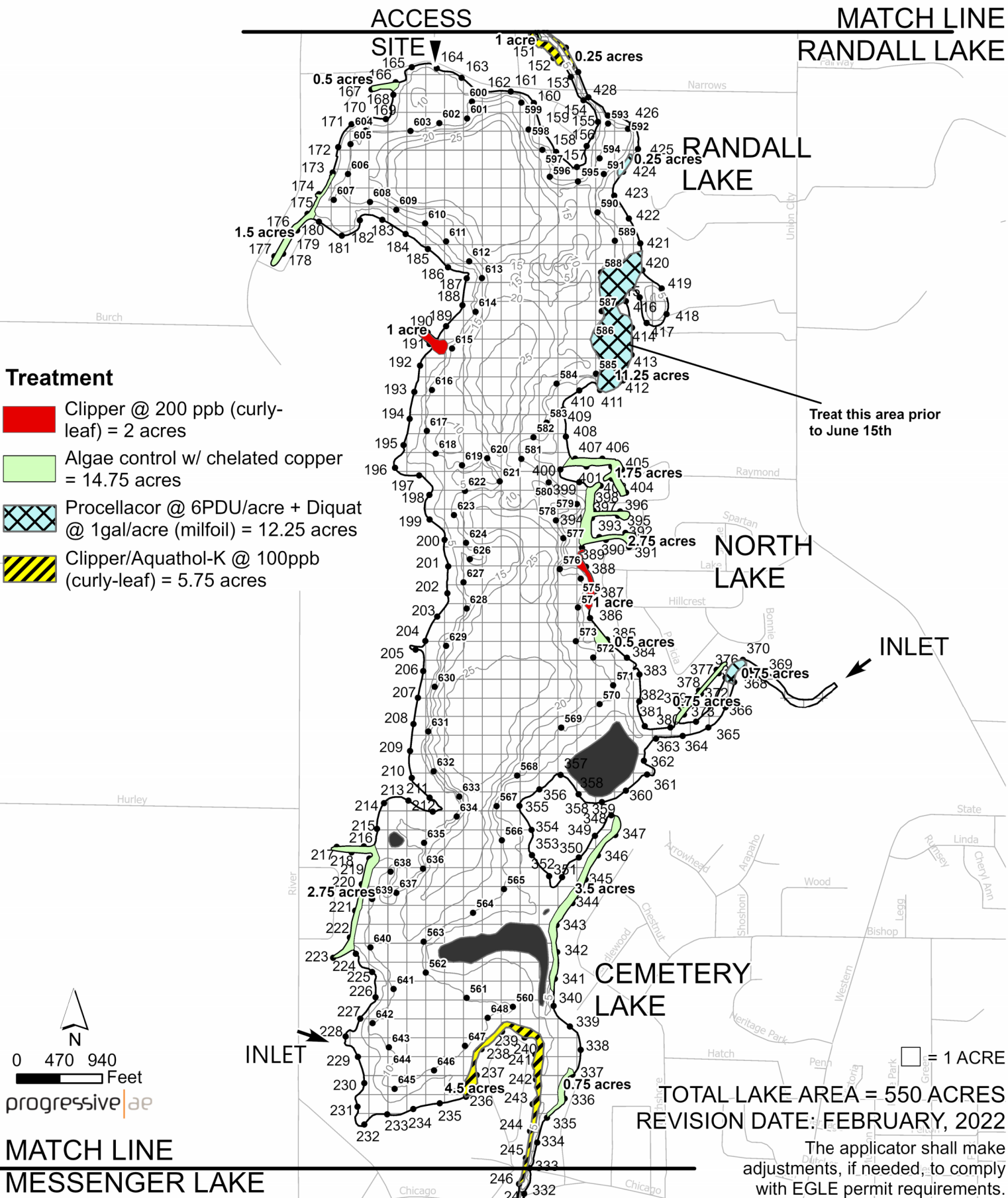
N

0 480 960
Feet

progressiveae

The applicator shall make adjustments, if needed, to comply with EGLE permit requirements.

HODUNK - MESSENGER LAKE CHAIN (RANDALL/NORTH/CEMETERY LAKE) BRANCH COUNTY, MICHIGAN TREATMENT MAP SURVEYED JUNE 6, 2023



Treatment

- Clipper @ 200 ppb (curly-leaf) = 2 acres
- Algae control w/ chelated copper = 14.75 acres
- Procellacor @ 6PDU/acre + Diquat @ 1gal/acre (milfoil) = 12.25 acres
- Clipper/Aquathol-K @ 100ppb (curly-leaf) = 5.75 acres

Treat this area prior to June 15th

INLET

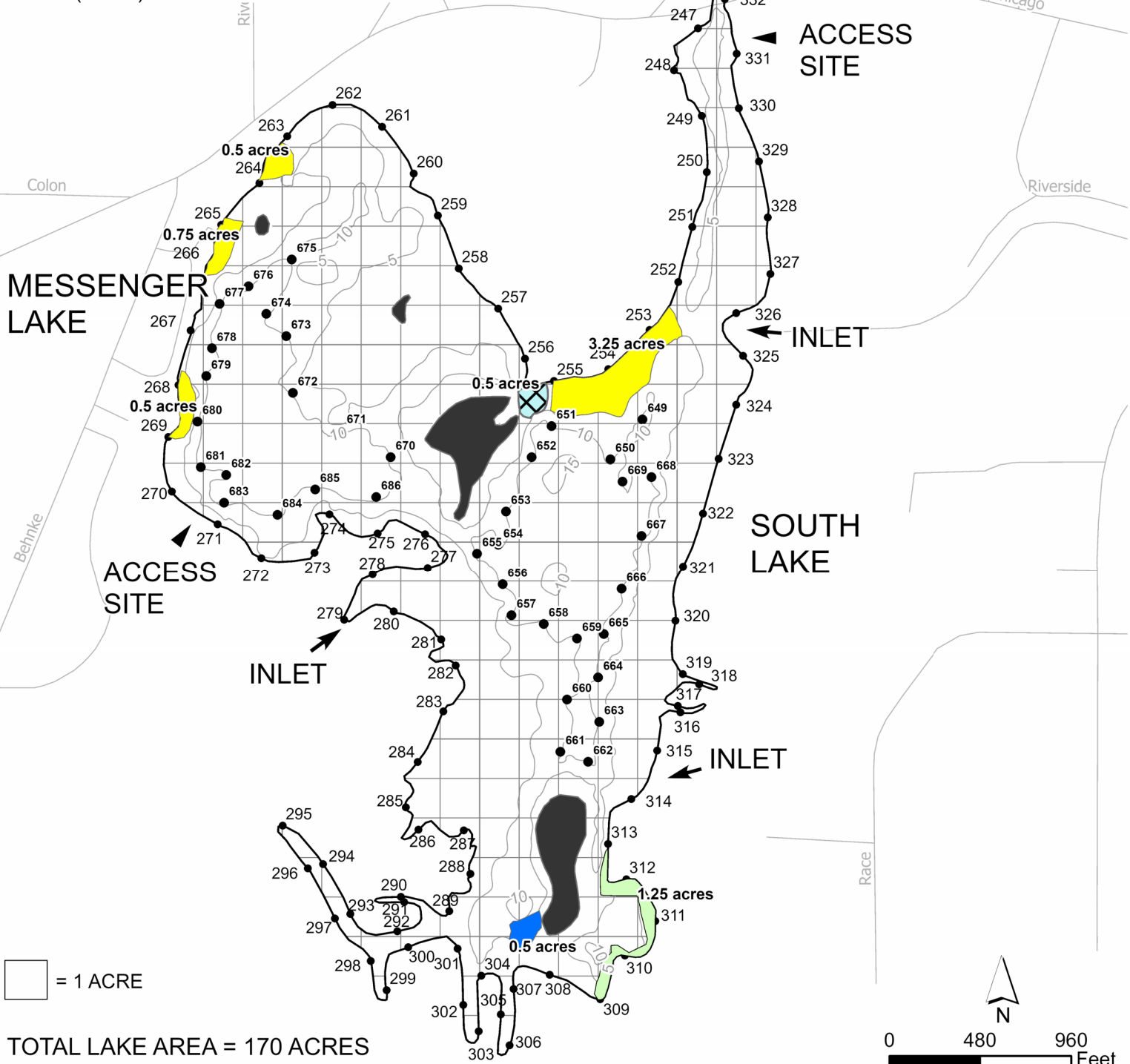
TOTAL LAKE AREA = 550 ACRES
REVISION DATE: FEBRUARY, 2022

The applicator shall make adjustments, if needed, to comply with EGLE permit requirements.

HODUNK - MESSENGER LAKE CHAIN (SOUTH/MESSENGER LAKE) BRANCH COUNTY, MICHIGAN TREATMENT MAP SURVEYED JUNE 6, 2023

Treatment

- Clipper @ 150 ppb (starry stonewort) = 5 acres
- Algae control w/ chelated copper = 1.25 acres
- Procellacor @ 6PDU/acre + Diquat @ 1gal/acre (milfoil) = 0.5 acres
- 2,4-D Amine @ 160lbs/acre (milfoil) = 0.5 acres



= 1 ACRE

TOTAL LAKE AREA = 170 ACRES
REVISION DATE: FEBRUARY, 2022

The applicator shall make adjustments, if needed, to comply with EGLE permit requirements.

0 480 960
Feet
progressive | ae