


☐ = 1 ACRE

# CRAIG LAKE BRANCH COUNTY, MICHIGAN TREATMENT MAP SURVEY DATE: JUNE 08, 2026

## Harvest

 Harvesting = 6.25 acres

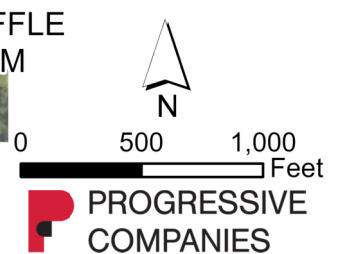


CRAIG LAKE  
MORRISON LAKE

TOTAL LAKE AREA = 162 ACRES

The applicator shall make adjustments, if needed,  
to comply with EGLE permit requirements.

0 500 1,000 Feet

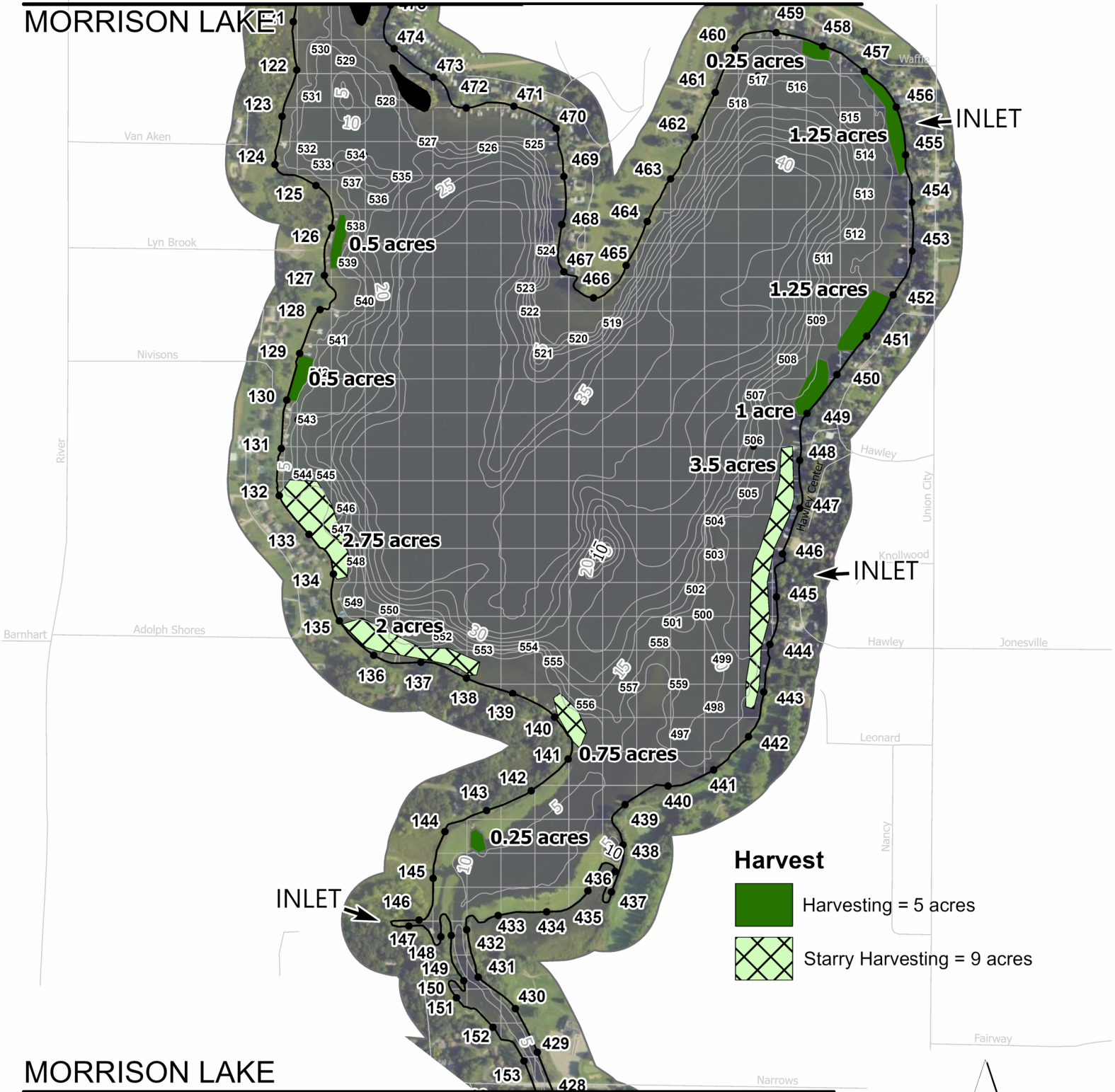


**PROGRESSIVE COMPANIES**

# MORRISON LAKE BRANCH COUNTY, MICHIGAN HARVEST MAP SURVEY DATE: JUNE 08, 2026

□ = 1 ACRE

CRAIG LAKE  
MORRISON LAKE



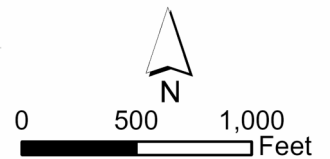
### Harvest

- Harvesting = 5 acres
- Starry Harvesting = 9 acres

MORRISON LAKE  
RANDALL LAKE

TOTAL LAKE AREA = 282 ACRES

The applicator shall make adjustments, if needed, to comply with EGLE permit requirements.



**PROGRESSIVE  
COMPANIES**

**SOUTH LAKE AND MESSENGER LAKE  
BRANCH COUNTY, MICHIGAN  
HARVEST MAP  
SURVEY DATE: JUNE 08, 2026**

□ = 1 ACRE

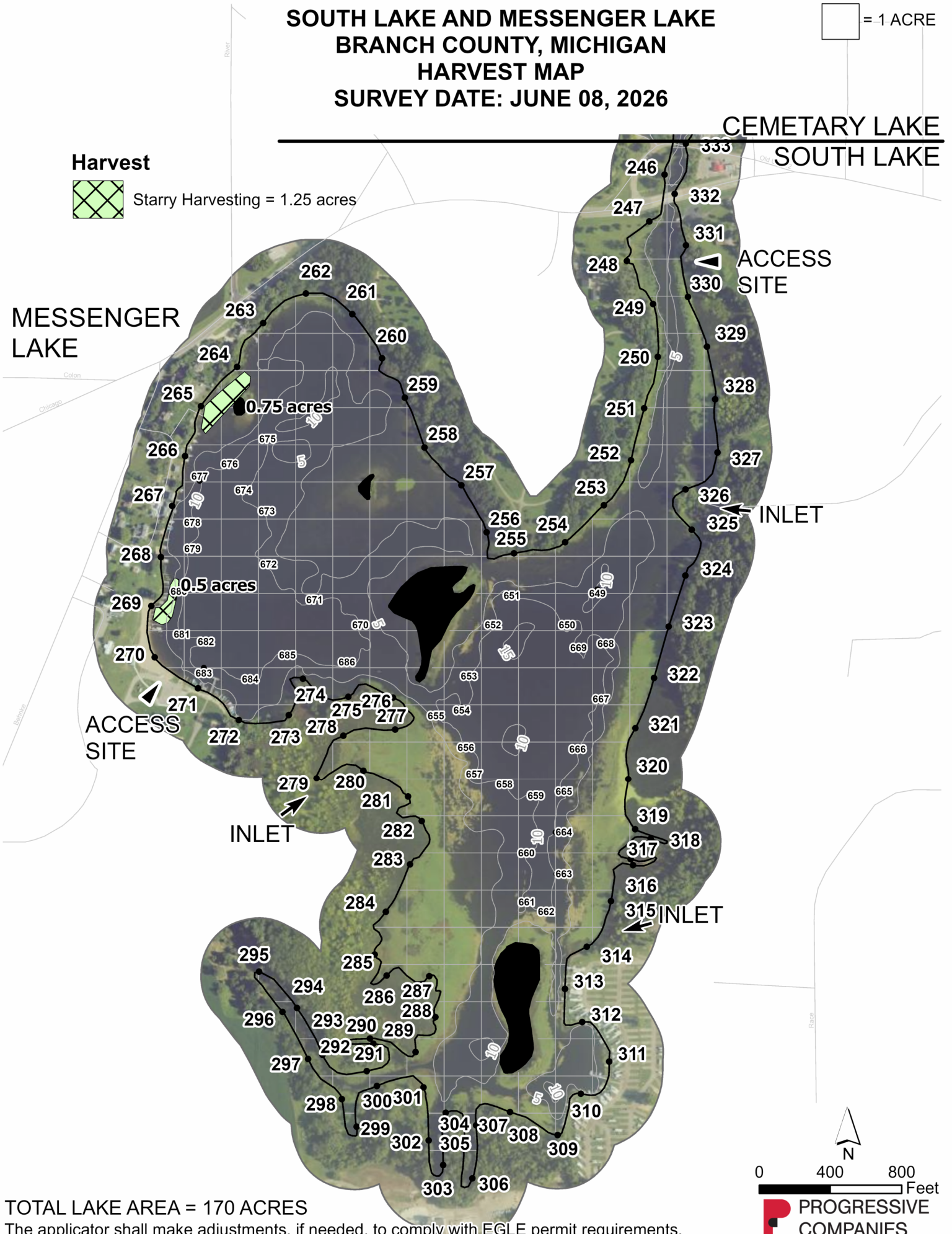
CEMETARY LAKE  
SOUTH LAKE

**Harvest**



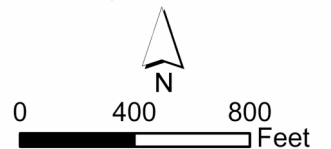
Starry Harvesting = 1.25 acres

MESSENGER LAKE



TOTAL LAKE AREA = 170 ACRES

The applicator shall make adjustments, if needed, to comply with EGLE permit requirements.



**PROGRESSIVE  
COMPANIES**