



Report of Phase I Environmental Site Assessment  
Estate of Carroll Byers Property  
Parcel ID 22 434012450230  
Charlotte Drive, Alpharetta, Fulton County, GA  
S&ME Project No. 21680007

PREPARED FOR:

**JJ Smith, CPA**  
Executor for the Estate of Carroll Byers  
c/o Smith Accounting Services, LLC  
247 Lake Forrest Lane, NE  
Atlanta, Georgia 30342

PREPARED BY:

**S&ME, Inc.**  
3380 Town Point Drive, Suite 140  
Kennesaw, Georgia 30144

**March 25, 2022**



March 25, 2022

JJ Smith, CPA  
Executor for the Estate of Carroll Byers  
c/o Smith Accounting Services, LLC  
247 Lake Forrest Lane, NE  
Atlanta, Georgia 30342

Attention: Mr. JJ Smith

Reference: **Report of Phase I Environmental Site Assessment  
Estate of Carroll Byers Property  
Parcel ID 22 434012450230**  
Charlotte Drive, Alpharetta, Fulton County, Georgia  
S&ME Project No. 21680007

Dear Mr. Smith:

S&ME, Inc. (S&ME) has completed a Phase I Environmental Site Assessment (ESA) for the referenced property. The attached report presents the findings of S&ME's Phase I ESA, which was performed in accordance with American Society for Testing and Materials (ASTM) *Standard Practice for Environmental Site Assessments E 1527-13* and S&ME's Proposal Number 21680007, dated December 6, 2021. The purpose of the assessment was to identify, to the extent feasible, *recognized environmental conditions* in connection with the property.

ASTM E 1527-13 states that an Environmental Site Assessment "meeting or exceeding" this practice and completed less than 180 days prior to the date of acquisition or intended transaction is presumed to be valid if the report is being relied on by the User for whom the assessment was originally prepared and the following components were completed: interviews, the regulatory review, site visit, and the declaration by the environmental professional responsible for the assessment.

S&ME appreciates the opportunity to provide the Phase I ESA for this project. Please contact us at your convenience if there are questions regarding the information contained in this report.

Sincerely,

S&ME, Inc.

Handwritten signature of Joseph M. Sura in blue ink.

Joseph M. Sura  
Project Engineer/Manager

Handwritten signature of Mary C. Stacy in blue ink.

Mary C. Stacy, P.G.  
Environmental Professional

Senior Review by R. Bruce



# Table of Contents

<b>Executive Summary .....</b>	<b>1</b>
<b>1.0 Introduction .....</b>	<b>2</b>
1.1 Continued Viability of the Phase I ESA.....	2
1.2 Purpose .....	2
1.3 Detailed Scope of Services.....	3
1.3.1 ASTM E 1527-13.....	3
1.3.2 Exclusions from and Additions to Scope of Services.....	4
1.4 Significant Assumptions.....	4
1.5 Limitations and Exceptions of Assessment .....	4
1.6 Special Terms and Conditions .....	5
1.7 User Reliance.....	5
<b>2.0 General Site Description .....</b>	<b>5</b>
2.1 Site Location and Legal Description .....	5
2.2 Site and Vicinity Characteristics.....	5
<b>3.0 User Provided Information .....</b>	<b>5</b>
3.1 Title Records.....	6
3.2 Environmental Liens or Activity and Use Limitations .....	6
3.3 Specialized Knowledge.....	6
3.4 Commonly Known or Reasonably Ascertainable Information.....	6
3.5 Valuation Reduction for Environmental Issues .....	6
3.6 Owner, Property Manager and Occupant Information .....	6
3.7 Reason for Performing the Phase I ESA .....	6
<b>4.0 Records Review .....</b>	<b>7</b>
4.1 Standard Environmental Record Sources .....	7
4.2 Regulatory File Review.....	7
4.3 Additional Environmental Record Sources .....	7
4.3.1 EDR Supplementary Sources.....	7
4.3.2 Tribal Record Sources .....	7
4.4 Physical Setting Sources .....	8
4.4.1 Geology.....	8
4.4.2 Surface Drainage and Soil.....	8
4.4.3 Groundwater .....	8
4.5 Historical Use Information on the Property .....	8
4.5.1 Historical Aerial Photographs.....	8
4.5.2 Historical Topographic Maps.....	9
4.5.3 Sanborn Fire Insurance Maps.....	9
4.5.4 City Directories.....	9
4.6 Historical Use Information on Adjoining/Nearby Properties.....	9
4.7 Vapor Encroachment Screening .....	9
<b>5.0 Site Reconnaissance.....</b>	<b>9</b>
5.1 Methodology and Limiting Conditions .....	10

**Report of Phase I Environmental Site Assessment**

**Estate of Carroll Byers Property**

**Parcel ID 22 434012450230**

Charlotte Drive, Alpharetta, Fulton County, GA

S&ME Project No. 21680007



5.2	General Site Setting .....	10
5.2.1	Current Use(s) of the Property .....	10
5.2.2	Past Use(s) of the Property .....	10
5.2.3	Current Use(s) of Adjoining and Surrounding Properties.....	10
5.2.4	Past Use(s) of Adjoining and Surrounding Properties.....	10
5.2.5	Geologic, Hydrogeologic, Hydrologic, and Topographic Conditions .....	10
5.2.6	Description of Structures and Roads .....	10
5.2.7	Potable Water Supply and Sewage Disposal System .....	10
5.3	On-Site Exterior Observations .....	11
5.4	On-Site Interior Observations.....	11
<b>6.0</b>	<b>Interviews .....</b>	<b>12</b>
6.1	Interview with Past and Present Owners.....	12
6.2	Interview with Key Site Manager/Local Residents.....	12
6.3	Interview with Occupants.....	12
6.4	Interview with Local Government Officials .....	12
6.5	On-Site Findings .....	12
6.6	Off-Site Findings.....	13
<b>7.0</b>	<b>Opinion .....</b>	<b>13</b>
7.1	Opinion of On-Site Findings.....	13
7.2	Opinion of Off-Site Findings.....	13
7.3	Data Gaps .....	13
<b>8.0</b>	<b>Conclusions .....</b>	<b>13</b>
<b>9.0</b>	<b>Deviations.....</b>	<b>14</b>
<b>10.0</b>	<b>References.....</b>	<b>14</b>
<b>11.0</b>	<b>Signature(s) Of Environmental Professional(s) .....</b>	<b>14</b>
<b>12.0</b>	<b>Qualification(s) of Environmental Professional(s) .....</b>	<b>14</b>

**Appendices**

Appendix I – Figures

Appendix II – EDR Report

Appendix III – Historical Research Documentation

Appendix IV – User Provided Information

Appendix V – Vapor Encroachment Screening

Appendix VI – Site Photographs

Appendix VII – Interview Documentation

Appendix VIII – Qualifications and Certifications of the Environmental Professional(s)

## Report of Phase I Environmental Site Assessment

### Estate of Carroll Byers Property

Parcel ID 22 434012450230

Charlotte Drive, Alpharetta, Fulton County, GA

S&ME Project No. 21680007



## Executive Summary

S&ME has performed a Phase I Environmental Site Assessment (ESA) of the property located east of Charlotte Drive in Alpharetta, Fulton County, Georgia (site or property). This summary is provided as a convenience to the reader and should not be relied upon without reading the full content of this report including information provided in the appendices.

The property consists of a single tax parcel (22 434012450230) totaling 35 acres located east of Charlotte Drive, north of the intersection with Rucker Road in Alpharetta, Fulton County, Georgia. The location of the parcel is depicted on Appendix I. The property currently contains an existing residence which appeared unoccupied, a barn, a storage building, and a collapsed building in the northwest portion of the property. The remainder of the property is grass-covered or lightly wooded. One existing water well was noted on the property adjacent to the residence, but it was not apparent whether it remains in active use. A single aboveground storage tank was noted on the property adjacent to the residence, but it appeared out of use. Metal debris, which appeared to consist of two discarded cabinets or tables, was noted at one location within the property near the eastern boundary.

The historical resources reviewed depict the property as farmland with a residence and several small outbuildings. Charlotte Drive, immediately west of the property, appears to have been constructed between 1955 and 1960. The barn observed during field reconnaissance appears to have been constructed between 1955 and 1960. No other changes are noted to the property between the earliest available historical resources and the most recent 2017 aerial image.

Adjoining and nearby properties consist of residential neighborhoods. The historical resources reviewed indicate that prior to the construction of the residential neighborhoods, the adjoining and nearby properties consisted of agricultural pastures or wooded land since 1938, with scattered residential homes. Neighborhood development of the surrounding properties begin appearing in the 1978 aerial image and continued in subsequent aerial photographs dated 1981, 1988, and 2007. The 2017 aerial photograph generally depict the surrounding properties as they currently exist.

The subject property was not identified in the Environmental Data Resources, Inc. (EDR) environmental database report.

Lucky Corporation (11680 Alpharetta Highway) was identified on the EDR list as an operating drycleaners and on the Georgia Non-Hazardous Site Inventory (GA NON-HSI) list. This facility is located approximately 5,000 feet from the property and cross-gradient to the property.

No other facilities were identified in the EDR report within the designated search radii.

The results of the Phase I ESA did not identify evidence of *recognized environmental conditions* in association with the subject property.



## 1.0 Introduction

S&ME has conducted a Phase I Environmental Site Assessment (ESA) of the subject property in accordance with American Society for Testing and Materials (ASTM) E 1527-13 and S&ME's Proposal Number 21680007, dated December 6, 2021.

### 1.1 Continued Viability of the Phase I ESA

ASTM E 1527-13 states that an Environmental Site Assessment "meeting or exceeding" this practice and completed less than 180 days prior to the date of acquisition or intended transaction is presumed to be valid if the report is being relied on by the User for whom the assessment was originally prepared and the following components were completed: interviews, regulatory records review, site visit, and declaration by the environmental professional responsible for the assessment. Based on this requirement, this report is presumed to be valid for 180 days after the earliest completion dates below:

- Date of declaration by the environmental professional (report date): March 25, 2022
- Date of the regulatory review: December 10, 2021
- Date of interviews with owners, operators, and occupants: December 10, 2021
- Date of site reconnaissance of the subject property and adjoining properties: December 22, 2021

The Phase I ESA may be updated within one year prior to the date of property development or transaction provided that the above components are updated no more than 180 days prior to the property development or transaction.

### 1.2 Purpose

The purpose of this Phase I ESA was to identify, to the extent feasible pursuant to the processes described herein, *recognized environmental conditions* or *controlled recognized environmental conditions* in connection with the subject property.

ASTM defines the term *recognized environmental condition* as the presence or likely presence of hazardous substances or petroleum products in, on, or at a property: (1) due to any release to the environment; (2) under conditions indicative of a release to the environment; or (3) under conditions that pose a material threat of a future release to the environment. The term includes hazardous substances or petroleum products even under conditions in compliance with laws.

ASTM defines the term *controlled recognized environmental condition* as a *recognized environmental condition* resulting from a past release of hazardous substances or petroleum products that has been addressed to the satisfaction of the applicable regulatory authority (for example, as evidenced by the issuance of a no further action letter or equivalent, or meeting risk-based criteria established by regulatory authority), with hazardous substances or petroleum products allowed to remain in place subject to the implementation of required controls (for example, property use restrictions, activity and use limitations, institutional controls, or engineering controls).

ASTM defines the term *historical recognized environmental condition* as a past release of any hazardous substances or petroleum products that has occurred in connection with the property and has been addressed to the satisfaction of the applicable regulatory authority or meeting unrestricted use criteria

## Report of Phase I Environmental Site Assessment

### Estate of Carroll Byers Property

Parcel ID 22 434012450230

Charlotte Drive, Alpharetta, Fulton County, GA

S&ME Project No. 21680007



established by a regulatory authority, without subjecting the property to any required controls (for example, property use restrictions, activity and use limitations, institutional controls, or engineering controls).

The terms do not include *de minimis* conditions that generally do not present a threat to human health or the environment and that generally would not be the subject of an enforcement action if brought to the attention of appropriate governmental agencies. Conditions determined to be *de minimis* conditions are not *recognized environmental conditions* nor *controlled recognized environmental conditions*.

## 1.3 Detailed Scope of Services

### 1.3.1 ASTM E 1527-13

S&ME's approach to performing this Phase I ESA consisted of four major tasks in accordance with ASTM E 1527-13.

Task 1 - A review of reasonably ascertainable public records for the subject property and the immediate vicinity was conducted. This review was performed to characterize environmental features of the subject property and to identify past and present land use activities, on or in the vicinity of the subject property, which may indicate a potential for recognized environmental conditions. The review of the reasonably ascertainable public records included:

1. Review of federal, state, tribal, and reasonably ascertainable local public records for the subject property and immediate vicinity.
2. Review of one or more of the following standard sources: aerial photographs, fire insurance maps, tax files, building department records, zoning/land use records, street directories and topographic maps of the subject property and vicinity for evidence suggesting past uses that might have involved hazardous substances or petroleum products.
3. Review of land title records back to 1940, or first developed use - whichever is earlier, as well as a copy of the current deed if the documents are provided to S&ME by the Phase I ESA user.

Task 2 - A site reconnaissance was performed to identify visible signs of past or existing contamination on or adjacent to the subject property. This reconnaissance was also performed to evaluate evidence found in our public record review that might indicate activities resulting in hazardous substances or petroleum products being used or deposited on the subject property. The site reconnaissance included the following activities:

1. A reconnaissance of the subject property and adjacent properties was performed to look for evidence of current and past property uses, signs of spills, stressed vegetation, buried waste, underground storage tanks (USTs) or above ground storage tanks (ASTs), subsidence, transformers, or unusual soil discoloration which may indicate the possible presence of contaminants on the properties. Photographs are provided to document these conditions.
2. The exterior reconnaissance involved a viewing of the periphery of the subject property and a walk-through of accessible areas of the site interior including the exterior of on-site structures.
3. Areas of the subject property were photographed to document the current use(s) of the subject property, as well as conditions such as unusually discolored soil, stressed vegetation, or other significant features associated with the subject property.

## Report of Phase I Environmental Site Assessment

### Estate of Carroll Byers Property

Parcel ID 22 434012450230

Charlotte Drive, Alpharetta, Fulton County, GA

S&ME Project No. 21680007



Task 3 – Interviews with past and present property owners (if available), operators and occupants as well as with appropriate local officials were conducted to consider any local knowledge of hazardous substances or petroleum products on the subject property or on adjacent properties.

Task 4 - Report preparation.

### 1.3.2 Exclusions from and Additions to Scope of Services

A Limited Phase II ESA including soil and groundwater sampling at four boring locations and three additional surface soil sampling locations was performed at the request of the client and will be submitted as a separate S&ME report. An evaluation of jurisdictional waters was also performed and has been submitted as a separate S&ME report titled *Jurisdictional Waters Assessment Report, Alpharetta Parcel at Charlotte Drive* and dated January 24, 2022. S&ME also prepared and submitted a *Preliminary Jurisdictional Determination Request* dated January 25, 2022 to the US Army Corps of Engineers for the property.

With the exception of the aforementioned specifically authorized additions, the assessment did not include evaluation of environmental conditions not specifically included in the ASTM E 1527-13 standard including, but not limited to, sampling of materials (i.e., soil, surface water, groundwater or air) or the assessment of business risk issues such as wetlands, lead in drinking water, asbestos-containing materials, mold, fungi or bacteria in on-site buildings, regulatory compliance, cultural/historic risks, industrial hygiene, health/safety, ecological resources, endangered species, indoor air quality, vapor intrusion, radon, or high voltage power lines.

## 1.4 Significant Assumptions

Information obtained from the Client, the Client's representatives, individuals interviewed, and prior environmental reports was considered to be accurate unless S&ME's reasonable inquiries clearly revealed otherwise.

The groundwater within the local geologic province is typically contained in an unconfined (water table) aquifer. The slope of the water table under static conditions (no pumping interference) often approximates the land surface topography. Thus, the interpreted groundwater flow direction is assumed to be approximately the same as the down slope direction of the ground topography. Perennial surface waters (creeks, streams, rivers, etc.) are assumed to act as a discharge point for groundwater flow.

## 1.5 Limitations and Exceptions of Assessment

The findings of this report are applicable, and representative of conditions encountered at the property on the date of this assessment and may not represent conditions at a later date. The review of public records was limited to that information which was available to S&ME at the time this report was prepared. Interviews with local and state government authorities were limited to those people whom S&ME was able to contact during the preparation of this report. Information was derived from "reasonably ascertainable" and "practically reviewable" sources in compliance with our understanding of the standards set forth by ASTM E 1527-13.





## **1.6 Special Terms and Conditions**

This Phase I ESA was conducted in accordance with S&ME Proposal Number 21680007, dated December 6, 2021.

## **1.7 User Reliance**

This report is provided for the sole use of JJ Smith, CPA (the Client). Use of this report by any third party will be at such party's sole risk except when agreed to under written permission by S&ME. Any such authorized use or reliance by third parties will be subject to the same agreement under which the work was conducted for the Client.

The additional party's use and reliance on the report will be subject to the same rights, obligations, and limitations imposed on the client by our Agreement, unless otherwise agreed. However, the total liability of S&ME to all parties of the Phase I ESA shall be limited to the remedies and amounts as provided in the Agreement as a single contract. The additional party's use and reliance on the report shall signify the additional party's agreement to be bound by the proposal and contract that make up the Agreement between S&ME and the Client.

## **2.0 General Site Description**

### **2.1 Site Location and Legal Description**

The site is located east of Charlotte Drive, north of the intersection with Rucker Road in Alpharetta, Fulton County, Georgia. The location of the subject property is depicted on Figures 1 and 2 in Appendix I; the property boundaries depicted are approximate.

### **2.2 Site and Vicinity Characteristics**

The property consists of a single tax parcel (22 434012450230) totaling 35 acres located east of Charlotte Drive, north of the intersection with Rucker Road in Alpharetta, Fulton County, Georgia. The location of the parcel is depicted on Figure 1 in Appendix I. The property currently contains an existing residence which appeared unoccupied, a barn, a storage building, and a collapsed building in the northwest portion of the property. The remainder of the property is grass-covered or lightly wooded.

Adjoining properties include Charlotte Drive and single-family residences beyond to the west and single-family residences to the north, east, and south.

## **3.0 User Provided Information**

Certain information identified in ASTM E 1527-13 was requested from the User of the report (the Client) on a User Questionnaire. The User Questionnaire questions were completed by Mr. John Smith on December 10, 2021. No indication of a recognized environmental condition was identified by Mr. Smith. Additional information provided by the Client is also included in Appendix IV.



### **3.1 Title Records**

No title report/chain of title was available at the time of preparation of this report.

### **3.2 Environmental Liens or Activity and Use Limitations**

Review of Environmental Liens and/or Activity and Use Limitations (AULs) by the environmental professional can help in determining if a *recognized environmental condition* is associated with the property. AULs can include both institutional and engineering controls and are often recorded in land title records in the restrictions of record rather than a typical chain-of-title or title abstract. The user has the responsibility of checking land title and judicial (federal, state, tribal and local) records.

No lien/AUL search was provided by the Client, and no information regarding environmental liens, AULs, or governmental notification relating to past or recurrent violations of environmental laws with respect to the parcel was reported to S&ME by the Client.

### **3.3 Specialized Knowledge**

The Client indicated that they had no specialized knowledge that is material to *recognized environmental conditions* identified in connection with the property.

### **3.4 Commonly Known or Reasonably Ascertainable Information**

No commonly known or reasonably ascertainable information about the subject property within the local community that was material to *recognized environmental conditions* was reported to S&ME by the Client.

### **3.5 Valuation Reduction for Environmental Issues**

The Client indicated that the purchase price reasonably reflects the fair market value of the property. The Client did not indicate a valuation reduction for the property due to environmental issues.

### **3.6 Owner, Property Manager and Occupant Information**

According to the Fulton County Tax Assessor's website, the parcel comprising the property is owned by Carroll E. Byers.

### **3.7 Reason for Performing the Phase I ESA**

It is our understanding that the Phase I ESA is being conducted as part of a proposed real estate transaction involving the property. The purpose of the ESA is to identify, pursuant to ASTM E 1527-13, *recognized environmental conditions* in connection with the subject property. S&ME assumes that this Phase I ESA is being performed to assist the Client in qualifying for the innocent landowner, contiguous property owner, or bona fide prospective purchaser limitations on Comprehensive Environmental Response, Compensation, and Liability Act (CERCLA) liability.



## **4.0 Records Review**

### **4.1 Standard Environmental Record Sources**

S&ME retained EDR to prepare a report compiling federal and state, and supplemental environmental database information from the environmental records of the United States Environmental Protection Agency (US EPA) and the Georgia Environmental Protection Division (EPD.) The purpose of the EDR report was to identify environmental sites and activities of potential concern within an approximate minimum search distance from the subject property, as established by ASTM E 1527-13. The EDR environmental records report is included in Appendix II and contains detailed information regarding the release date and search distance for each database researched.

Regulatory listings are limited and include only those facilities or incidents that are known to the regulatory agencies at the time of publication to be contaminated, to be in the process of evaluation for potential contamination, or to store/generate potentially hazardous substances, waste, or petroleum.

The subject property was not identified in the EDR report.

Lucky Corporation (11680 Alpharetta Highway) was identified on the EDR list as an operating drycleaners and on the Georgia Non-Hazardous Site Inventory (GA NON-HSI) list. This facility is located approximately 5,000 feet from the property and cross-gradient to the property.

No other facilities were identified in the EDR report within the designated search radii.

The EDR report includes a list of "orphan sites" which are not plottable by EDR due to inadequate, incorrect, or incomplete geographic information. Three orphan sites were identified along Charlotte Drive in close proximity to the property in the EDR report, but these were all identified with NPDES stormwater discharge permits. The presence of stormwater discharge permits is not considered to represent a *recognized environmental condition* in connection with the subject property.

### **4.2 Regulatory File Review**

Based on information contained in the EDR report, the Environmental Professional in charge of this project determined that a state agency file review was not warranted.

### **4.3 Additional Environmental Record Sources**

#### *4.3.1 EDR Supplementary Sources*

The EDR report includes additional environmental records not listed among the standard federal, state and tribal databases. No facilities were identified on the EDR Supplementary Sources.

#### *4.3.2 Tribal Record Sources*

The EDR report includes search of available tribal record sources. The EDR report did not reveal listings of tribal environmental records. In addition, S&ME reviewed the Georgia Council on American Indian Concerns website ([www1.gadnr.org/caic/](http://www1.gadnr.org/caic/)), as well as a website which identifies geographic locations of



Native American tribes of Georgia ([www.native-languages.org/georgia.htm](http://www.native-languages.org/georgia.htm)). According to information obtained from these websites, no federally recognized tribes are located in Georgia.

#### **4.4 Physical Setting Sources**

Physical setting sources referenced in Section 11 of this report were reviewed to provide information about the geology and hydrogeology of the area of the subject property.

##### *4.4.1 Geology*

The property is located in the Piedmont Geologic Province of Georgia. The Piedmont Geologic Province is composed of metamorphic rocks with localized igneous intrusions. The Geologic Map of Georgia indicates the subject property is underlain by quartzite and biotitic gneiss/mica schist/amphibolite of the Precambrian-Paleozoic age.

##### *4.4.2 Surface Drainage and Soil*

The topography of the subject property and the surrounding area were reviewed from portions of the U.S. Geologic Survey (USGS), 7.5-minute series, Topographic Map, Roswell. The subject property has an elevation of approximately 1040 to 1090 feet above mean seal level (MSL).

Residual soils encountered in the Piedmont Geologic Province are the product of in-situ chemical and physical weathering of the parent rock. Weathering is most advanced near the surface and decreases with depth. The near-surface soils are often clayey, grading to sandy silts or silty sands with increasing depth. In deeper residual soil strata, the banded structural appearance of the parent rock is evident. Partially weathered rock is encountered usually as a transition zone to underlying, relatively sound, continuous rock. This profile may be altered by man, by excavating or filling, and may be altered by erosion or deposition of alluvial soils. According to information in the EDR report, soils at the subject property were generally mapped as Appling-Hard Labor, Cartecay-Toccoa, Cecil, and Rion, which consist of sandy clay loam and sandy loams.

##### *4.4.3 Groundwater*

The groundwater within the Piedmont is typically contained in an unconfined aquifer. The upper surface of the unconfined aquifer (water table) usually forms a subdued version of the overlying natural surface topography. Groundwater often appears within the soil mass overlying rock, and in the fractures, joints, and other secondary openings in the competent crystalline rock. Based upon topography, the groundwater at the property generally flows to the southeast. Determination of actual ground-water flow patterns requires the collection of site-specific ground water elevation data, which was beyond the scope of this assessment.

#### **4.5 Historical Use Information on the Property**

##### *4.5.1 Historical Aerial Photographs*

Copies of aerial photographs dated 1938, 1949, 1951, 1955, 1960, 1968, 1972, 1978, 1981, 1988, 2007, 2010, and 2017 were obtained from EDR and are included in Appendix III. The earliest available photograph dated 1938 depicts the property as farmland with a residence and several small outbuildings. Charlotte Drive, located immediately west of the property appears to have been constructed between

## Report of Phase I Environmental Site Assessment

### Estate of Carroll Byers Property

Parcel ID 22 434012450230

Charlotte Drive, Alpharetta, Fulton County, GA

S&ME Project No. 21680007



1955 and 1960. The barn observed during field reconnaissance appears to have been constructed between 1955 and 1960. No other changes are noted to the property between the earliest available aerial photograph and the most recent 2017 aerial photograph.

#### 4.5.2 *Historical Topographic Maps*

Copies of topographic maps dated 1890, 1894, 1956, 1968, 1973, 1985, 1992, 2014, 2017, and 2020 were obtained from EDR and are included in Appendix III. The maps depict the presence of one structure in 1956, a second additional structure in 1968, and the barn structure in 1985. Charlotte Drive, located immediately west of the property appears to have been constructed between 1956 and 1968. No topographic changes are noted on the property between the earliest 1890 historic topographic map to the most recent 2020 topographic map.

#### 4.5.3 *Sanborn Fire Insurance Maps*

S&ME requested Sanborn Fire Insurance Maps from EDR; Sanborn maps were unavailable for the subject property and surrounding properties. A copy of the No Coverage letter is included in Appendix III.

#### 4.5.4 *City Directories*

EDR provided excerpts of City Directories for the years 1970, 1976, 1981, 1986, 1992, 1995, 2000, 2005, 2010, 2014, and 2017 and are included in Appendix III. The property was not listed in the City Directories of the EDR report.

### 4.6 **Historical Use Information on Adjoining/Nearby Properties**

The historical resources reviewed indicated that the adjoining and nearby properties consist of agricultural or wooded land since 1938 with several residential homes and/or businesses. Neighborhood development of the surrounding properties begin appearing in the 1978 aerial and continued in subsequent aerial photographs dated 1981, 1988, and 2007. The 2017 aerial photograph generally depicts the surrounding properties as they currently exist.

### 4.7 **Vapor Encroachment Screening**

Vapor Encroachment Screening (VES) of identified potential contaminant sources was performed as part of this Phase I ESA. The conclusions of the VES indicate a Vapor Encroachment Condition (VEC) does not exist at the subject property. The VES is provided as Appendix V.

## 5.0 **Site Reconnaissance**

The site reconnaissance was performed by Mr. Joseph Sura of S&ME, on December 22, 2021. Mr. Sura was accompanied by another S&ME representative, Mr. Trevor DeLaere during the site reconnaissance. No site personnel or owner's representative was present during the site reconnaissance. A follow-up site reconnaissance to access the interior sections of two buildings was also performed by Mr. Sura on March 15, 2022. Photographs were taken of various portions of the subject property to document existing conditions and are included in Appendix VI.



## **5.1 Methodology and Limiting Conditions**

The reconnaissance included walking the accessible boundaries, the inside of the buildings, and grass-covered and wooded areas of the subject property. Conditions encountered at the subject property on the date of this site reconnaissance may not represent conditions at a later date.

## **5.2 General Site Setting**

### *5.2.1 Current Use(s) of the Property*

The property consists of four buildings in the northwest corner of the property. The majority of the property is grass-covered land, with an area of light woodlands near the northern and middle portions of the property. One pond, less than one acre in size, was located along the southern boundary of the property.

### *5.2.2 Past Use(s) of the Property*

No evidence of past use of the property was observed.

### *5.2.3 Current Use(s) of Adjoining and Surrounding Properties*

The current uses of the adjoining properties were identified to the extent that they were visually observed from the subject property during our field reconnaissance or were identified in interviews or in the records review. Descriptions of adjoining properties are provided below:

- **North** Residential neighborhood
- **East** Residential neighborhood
- **South** Residential neighborhood
- **West** Charlotte Road and residential neighborhood beyond

### *5.2.4 Past Use(s) of Adjoining and Surrounding Properties*

No obvious evidence of past use of the adjoining properties was observed during the area reconnaissance.

### *5.2.5 Geologic, Hydrogeologic, Hydrologic, and Topographic Conditions*

The subject property generally slopes towards the south and southeast.

### *5.2.6 Description of Structures and Roads*

A total of four buildings were observed onsite during field reconnaissance, including a private residence, a storage building, a barn, and a collapsed building. An unpaved earthen roadway was present, running east-west from Charlotte Drive to outside the residence.

### *5.2.7 Potable Water Supply and Sewage Disposal System*

The presence of one water well was noted immediately adjacent to the private residence to the north. It was not apparent whether the well remains in active use. A square, concrete block structure, which may have been associated with a former water well was also noted, but it appeared to be backfilled with soil to



the ground surface and no longer in operation. No evidence of an onsite septic system was noted during field reconnaissance. No evidence of public water or sewer facilities were noted within the property itself. One pond, less than one acre in size, was located along the southern boundary.

### **5.3 On-Site Exterior Observations**

A total of four buildings were observed onsite during field reconnaissance, including a private residence, a storage building, a barn, and a collapsed building.

The private residence was a one-story structure with wooden siding, wooden doors, and a shingle roof. The building was locked during the initial field reconnaissance on December 22, 2021 and the interior could not be accessed at that time. A follow-up site visit was conducted on March 15, 2022 and S&ME personnel were able to access this building. An AST (presumed for heating oil storage) was located immediately adjacent to the structure, but it appears to be out of use. No staining of soil beneath the AST was observed during field reconnaissance. No petroleum odors were noted during field reconnaissance. A residential garbage container was located adjacent to the building, but it was empty of trash during field reconnaissance.

A second, smaller, one-story building was observed north of the residence. This building was constructed with wood siding and a shingle roof, but was also locked and inaccessible during the initial field reconnaissance on December 22, 2021. This structure was subsequently accessed during the follow-up site visit on March 15, 2022 by S&ME personnel. Based field observations noted during the site reconnaissance, this building was used for storage of lumber and other similar materials. A truck was parked next to this building.

The barn was constructed as a one-story building with metal siding, a metal roof, and metal roll-up doors.

The collapsed building was observed with metal siding and roof and wooden supports for the roof. Bricks and lumber were observed near the base of the collapsed building.

The remainder of the property is grass-covered or wooded and undeveloped. Metal debris, which appeared to consist of two discarded cabinets or tables, was noted at one location within the property near the eastern boundary.

### **5.4 On-Site Interior Observations**

The private residence and storage building were locked and the interior could not be accessed during the initial field reconnaissance in December 2021, but they were able to be accessed during a follow-up site visit on March 15, 2022.

The private residence was a one-story wood-frame building with tile floors. The residence contained a laundry room, kitchen, one bathroom, two bedrooms, and a living room. Bottles of typical household cleaning chemicals such as Clorox, Comet, and Windex were observed in the kitchen. No other chemicals were observed within the residence.

The storage building consists of a one-story building with tile floors. The building contained several garden tools such as a rake and shovel, a gasoline-powered push lawnmower, a shop vacuum, a propane grill, and other similar items. Chemicals observed within the storage building included a single, one-gallon



jar of plastic cement, a one-gallon jug of motor oil, and various yard chemicals such as bottles of wasp killer, sealant, etc. These chemicals were present in small quantities consistent with private homeowner use and no visible indications of leakage were observed.

The barn building contained a ladder, unused lumber, wire fencing, and other similar materials. Two small portable gasoline cans were observed, along with a spray bottle which was labeled as containing household cleaners. A five-gallon bucket of unknown contents was also observed within the barn. A rusted tractor which appears to be out of service was also present within the barn.

The collapsed building could not be physically entered for safety reasons. However, it was possible to look in through the sides of the building and examine the interior from outside the perimeter of the building. The collapsed building appears to have been a former barn or garage, with no chemicals, equipment, or other objects noted during field reconnaissance.

## **6.0 Interviews**

S&ME contacted individuals and local authorities that may have information concerning existing conditions, activities, and history of the subject property and off-site facilities. Brief summaries of the information from those contacted are presented in the following sections.

### **6.1 Interview with Past and Present Owners**

No residents were present within the residence during field reconnaissance. The current property owner is Ms. Katie Gallagher, a representative of the Estate of Carroll Byers. Ms. Gallagher was able to be contacted for access, but did not have any property-specific knowledge.

### **6.2 Interview with Key Site Manager/Local Residents**

The property is a private residence. As described in Section 6.1, the current property owner, Ms. Gallagher, was contacted for access but did not have any property-specific knowledge.

### **6.3 Interview with Occupants**

No occupants were present on the property during field reconnaissance.

### **6.4 Interview with Local Government Officials**

S&ME contacted the City of Alpharetta, Department of Open Records on February 11, 2022, with an open records request form to inquire about incidents of environmental concern at the subject property. The department of open records confirmed no records were found regarding hazardous materials spills/releases or fires for the parcel. A copy of the correspondence is included in Appendix VII.

### **6.5 On-Site Findings**

In addition to the buildings described in Sections 5.3 and 5.4, the property consists of 35 acres of wooded and grass-covered land undeveloped and wooded land. Metal debris, which appeared to consist of two discarded cabinets or tables, was noted at one location within the property near the eastern boundary.





## 6.6 Off-Site Findings

The subject property was not identified in the EDR report.

Lucky Corporation (11680 Alpharetta Highway) was identified on the EDR list as an operating drycleaners and on the Georgia Non-Hazardous Site Inventory (GA NON-HSI) list. This facility is located approximately 5,000 feet from the property and cross-gradient to the property.

No other facilities were identified in the EDR report within the designated search radii.

The EDR report includes a list of "orphan sites" which are not plottable by EDR due to inadequate, incorrect, or incomplete geographic information. Three orphan sites were identified along Charlotte Drive in close proximity to the property in the EDR report, but these were all identified with NPDES stormwater discharge permits. The presence of stormwater discharge permits is not considered to represent a *recognized environmental condition* in connection with the subject properties.

## 7.0 Opinion

### 7.1 Opinion of On-Site Findings

S&ME does not consider the metal debris to represent a *recognized environmental condition*. No evidence of odors or soil staining was observed near the petroleum AST or any chemical containers observed on the site. Because there is no evidence of leaks and the AST appears to be out of use, this is not considered to represent a *recognized environmental condition* at this time.

### 7.2 Opinion of Off-Site Findings

Based on the current regulatory status, distance, and topographic relationship, the Lucky Corporation facility identified in the EDR report is not considered to be a *recognized environmental condition*.

No other facilities were identified in the EDR report within the designated search radii.

### 7.3 Data Gaps

The following data gaps were encountered:

- Environmental lien search and AUL information was not provided to S&ME for review

The absence of Environmental lien search and AUL information does not affect S&ME's ability to render an opinion concerning *recognized environmental conditions*.

## 8.0 Conclusions

We have performed a Phase I ESA in conformance with the scope and limitations of ASTM E 1527-13 of the property consisting of Parcel 22 434012450230, which is located east of Charlotte Drive in Alpharetta, Fulton County, Georgia. Any exceptions to, or deletions from, this practice are described in Section 10 of this report.

## Report of Phase I Environmental Site Assessment

### Estate of Carroll Byers Property

Parcel ID 22 434012450230

Charlotte Drive, Alpharetta, Fulton County, GA

S&ME Project No. 21680007



The results of the Phase I ESA did not identify evidence of *recognized environmental conditions* in association with the subject property.

## 9.0 Deviations

No deviations from the standard were made.

## 10.0 References

- Environmental Database, Historical Aerial Photography, Historical Topographic Maps, City Directories, and Sanborn Maps from EDR (Inquiry No: 6783582.4, dated December 10, 2021)
- Information from the Fulton County Tax Assessor's website
- USGS Topographic Maps, Roswell dated 1956, 1968, 1973, 1985, 1992, 2014, 2017, and 2020; Suwanee dated 1890 and 1894.
- Historic Google Earth photographs dated 1985, 1993, 1999, 2002-2020, and 2022.
- Geologic Map of Georgia

## 11.0 Signature(s) Of Environmental Professional(s)

"I declare that, to the best of my professional knowledge and belief, I meet the definition of Environmental Professional as defined in §312.10 of 40 CFR 312" and "I have the specific qualifications based on education, training, and experience to assess a property of the nature, history, and setting of the subject property. I have developed and performed the all appropriate inquiries in conformance with the standards and practices set forth in 40 CFR Part 312".

A handwritten signature in blue ink that reads "Mary C. Stacy".

Mary C. Stacy, P.G.  
Environmental Professional

## 12.0 Qualification(s) of Environmental Professional(s)

Qualifications of the environmental professional who contributed to this Phase I ESA is included in Appendix VIII.



## **Appendices**



## Appendix I – Figures



## **Appendix II – EDR Report**



## **Appendix III – Historical Research Documentation**



## **Appendix IV – User Provided Information**



## **Appendix V – Vapor Encroachment Screening**





## **Appendix VI – Site Photographs**



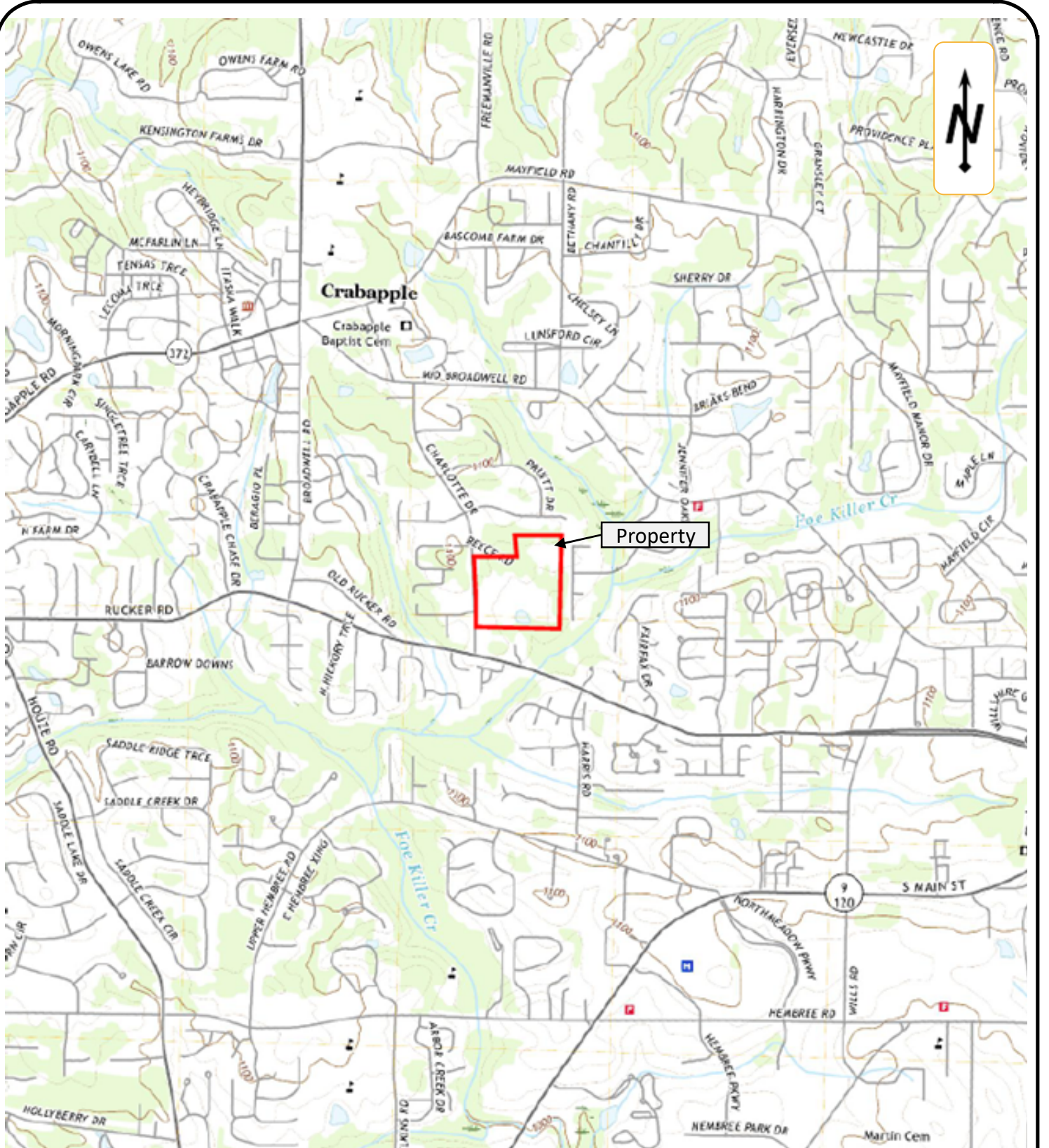
## **Appendix VII – Interview Documentation**



**Appendix VIII – Qualifications and Certifications of the  
Environmental Professional(s)**



## Appendix I – Figures



REFERENCE:  
 TP, Roswell, 2020, 7.5-minute Quadrangle

**SITE VICINITY MAP**

CHARLOTTE DRIVE  
 ALPHARETTA, FULTON COUNTY, GEORGIA


SCALE:  
 1 = 24,000  
 DATE:  
 2-11-2022  
 PROJECT NUMBER  
 21680007

FIGURE NO.

**1**



— Approximate Site Boundary



**NOTE:** This drawing was prepared for the purpose of visually representing information collected by S&ME, Inc. for this project. No other use for this drawing is expressed or implied. All drawing features, locations, and dimensions are approximate.

**REFERENCE:**  
Google Earth  
2020



### SITE LOCATION MAP

CHARLOTTE DRIVE  
ALPHARETTA, FULTON COUNTY, GEORGIA

SCALE:  
NOT TO SCALE

DATE:  
2-11-2022

PROJECT NUMBER  
21680007

FIGURE NO.

2



## **Appendix II – EDR Report**

**Charlotte Drive**  
CHARLOTTE DR  
Alpharetta, GA 30004

Inquiry Number: 6783582.2s  
December 10, 2021

## The EDR Radius Map™ Report with GeoCheck®



6 Armstrong Road, 4th floor  
Shelton, CT 06484  
Toll Free: 800.352.0050  
[www.edrnet.com](http://www.edrnet.com)



# TABLE OF CONTENTS

<u>SECTION</u>	<u>PAGE</u>
Executive Summary .....	ES1
Overview Map .....	2
Detail Map .....	3
Map Findings Summary .....	4
Map Findings .....	8
Orphan Summary .....	10
Zip Scan Report .....	ZIP-1
Government Records Searched/Data Currency Tracking .....	GR-1
 <b><u>GEOCHECK ADDENDUM</u></b>	
Physical Setting Source Addendum .....	A-1
Physical Setting Source Summary .....	A-2
Physical Setting Source Map .....	A-7
Physical Setting Source Map Findings .....	A-8
Physical Setting Source Records Searched .....	PSGR-1

*Thank you for your business.*  
Please contact EDR at 1-800-352-0050  
with any questions or comments.

### Disclaimer - Copyright and Trademark Notice

This Report contains certain information obtained from a variety of public and other sources reasonably available to Environmental Data Resources, Inc. It cannot be concluded from this Report that coverage information for the target and surrounding properties does not exist from other sources. **NO WARRANTY EXPRESSED OR IMPLIED, IS MADE WHATSOEVER IN CONNECTION WITH THIS REPORT. ENVIRONMENTAL DATA RESOURCES, INC. SPECIFICALLY DISCLAIMS THE MAKING OF ANY SUCH WARRANTIES, INCLUDING WITHOUT LIMITATION, MERCHANTABILITY OR FITNESS FOR A PARTICULAR USE OR PURPOSE. ALL RISK IS ASSUMED BY THE USER. IN NO EVENT SHALL ENVIRONMENTAL DATA RESOURCES, INC. BE LIABLE TO ANYONE, WHETHER ARISING OUT OF ERRORS OR OMISSIONS, NEGLIGENCE, ACCIDENT OR ANY OTHER CAUSE, FOR ANY LOSS OF DAMAGE, INCLUDING, WITHOUT LIMITATION, SPECIAL, INCIDENTAL, CONSEQUENTIAL, OR EXEMPLARY DAMAGES. ANY LIABILITY ON THE PART OF ENVIRONMENTAL DATA RESOURCES, INC. IS STRICTLY LIMITED TO A REFUND OF THE AMOUNT PAID FOR THIS REPORT.** Purchaser accepts this Report "AS IS". Any analyses, estimates, ratings, environmental risk levels or risk codes provided in this Report are provided for illustrative purposes only, and are not intended to provide, nor should they be interpreted as providing any facts regarding, or prediction or forecast of, any environmental risk for any property. Only a Phase I Environmental Site Assessment performed by an environmental professional can provide information regarding the environmental risk for any property. Additionally, the information provided in this Report is not to be construed as legal advice.

Copyright 2020 by Environmental Data Resources, Inc. All rights reserved. Reproduction in any media or format, in whole or in part, of any report or map of Environmental Data Resources, Inc., or its affiliates, is prohibited without prior written permission.

EDR and its logos (including Sanborn and Sanborn Map) are trademarks of Environmental Data Resources, Inc. or its affiliates. All other trademarks used herein are the property of their respective owners.

## EXECUTIVE SUMMARY

A search of available environmental records was conducted by Environmental Data Resources, Inc (EDR). The report was designed to assist parties seeking to meet the search requirements of EPA's Standards and Practices for All Appropriate Inquiries (40 CFR Part 312), the ASTM Standard Practice for Environmental Site Assessments (E1527-21), the ASTM Standard Practice for Environmental Site Assessments for Forestland or Rural Property (E 2247-16), the ASTM Standard Practice for Limited Environmental Due Diligence: Transaction Screen Process (E 1528-14) or custom requirements developed for the evaluation of environmental risk associated with a parcel of real estate.

### TARGET PROPERTY INFORMATION

#### ADDRESS

CHARLOTTE DR  
ALPHARETTA, GA 30004

#### COORDINATES

Latitude (North): 34.0790990 - 34° 4' 44.75"  
Longitude (West): 84.3283060 - 84° 19' 41.90"  
Universal Transverse Mercator: Zone 16  
UTM X (Meters): 746535.3  
UTM Y (Meters): 3773953.8  
Elevation: 1058 ft. above sea level

### USGS TOPOGRAPHIC MAP ASSOCIATED WITH TARGET PROPERTY

Target Property Map: 16009001 ROSWELL, GA  
Version Date: 2020

### AERIAL PHOTOGRAPHY IN THIS REPORT

Portions of Photo from: 20150915  
Source: USDA

MAPPED SITES SUMMARY

Target Property Address:  
CHARLOTTE DR  
ALPHARETTA, GA 30004

Click on Map ID to see full detail.

MAP ID	SITE NAME	ADDRESS	DATABASE ACRONYMS	RELATIVE ELEVATION	DIST (ft. & mi.) DIRECTION
1	LUCKY CORPORATION RE	11680 ALPHARETTA HIG	GA NON-HSI, DRYCLEANERS	Higher	5090, 0.964, SSE

# EXECUTIVE SUMMARY

## TARGET PROPERTY SEARCH RESULTS

The target property was not listed in any of the databases searched by EDR.

## DATABASES WITH NO MAPPED SITES

No mapped sites were found in EDR's search of available ("reasonably ascertainable ") government records either on the target property or within the search radius around the target property for the following databases:

## STANDARD ENVIRONMENTAL RECORDS

### ***Lists of Federal NPL (Superfund) sites***

NPL..... National Priority List  
Proposed NPL..... Proposed National Priority List Sites  
NPL LIENS..... Federal Superfund Liens

### ***Lists of Federal Delisted NPL sites***

Delisted NPL..... National Priority List Deletions

### ***Lists of Federal sites subject to CERCLA removals and CERCLA orders***

FEDERAL FACILITY..... Federal Facility Site Information listing  
SEMS..... Superfund Enterprise Management System

### ***Lists of Federal CERCLA sites with NFRAP***

SEMS-ARCHIVE..... Superfund Enterprise Management System Archive

### ***Lists of Federal RCRA facilities undergoing Corrective Action***

CORRACTS..... Corrective Action Report

### ***Lists of Federal RCRA TSD facilities***

RCRA-TSDF..... RCRA - Treatment, Storage and Disposal

### ***Lists of Federal RCRA generators***

RCRA-LQG..... RCRA - Large Quantity Generators  
RCRA-SQG..... RCRA - Small Quantity Generators  
RCRA-VSQG..... RCRA - Very Small Quantity Generators (Formerly Conditionally Exempt Small Quantity Generators)

### ***Federal institutional controls / engineering controls registries***

LUCIS..... Land Use Control Information System

## EXECUTIVE SUMMARY

US ENG CONTROLS..... Engineering Controls Sites List  
US INST CONTROLS..... Institutional Controls Sites List

### ***Federal ERNS list***

ERNS..... Emergency Response Notification System

### ***Lists of state- and tribal hazardous waste facilities***

SHWS..... Hazardous Site Inventory

### ***Lists of state and tribal landfills and solid waste disposal facilities***

SWF/LF..... Solid Waste Disposal Facilities

### ***Lists of state and tribal leaking storage tanks***

LUST..... List of Leaking Underground Storage Tanks  
INDIAN LUST..... Leaking Underground Storage Tanks on Indian Land

### ***Lists of state and tribal registered storage tanks***

FEMA UST..... Underground Storage Tank Listing  
UST..... Underground Storage Tank Database  
AST..... Above Ground Storage Tanks  
INDIAN UST..... Underground Storage Tanks on Indian Land

### ***State and tribal institutional control / engineering control registries***

INST CONTROL..... Public Record List  
AUL..... Uniform Environmental Covenants

### ***Lists of state and tribal voluntary cleanup sites***

VCP..... Voluntary Cleanup Program site  
INDIAN VCP..... Voluntary Cleanup Priority Listing

### ***Lists of state and tribal brownfield sites***

BROWNFIELDS..... Brownfields Public Record List

### **ADDITIONAL ENVIRONMENTAL RECORDS**

#### ***Local Brownfield lists***

US BROWNFIELDS..... A Listing of Brownfields Sites

#### ***Local Lists of Landfill / Solid Waste Disposal Sites***

SWRCY..... Recycling Center Listing  
HIST LF..... Historical Landfills  
INDIAN ODI..... Report on the Status of Open Dumps on Indian Lands  
ODI..... Open Dump Inventory  
DEBRIS REGION 9..... Torres Martinez Reservation Illegal Dump Site Locations

## EXECUTIVE SUMMARY

IHS OPEN DUMPS..... Open Dumps on Indian Land

### **Local Lists of Hazardous waste / Contaminated Sites**

US HIST CDL..... Delisted National Clandestine Laboratory Register  
CDL..... Clandestine Drug Labs  
DEL SHWS..... Delisted Hazardous Site Inventory Listing  
US CDL..... National Clandestine Laboratory Register

### **Local Land Records**

LIENS 2..... CERCLA Lien Information

### **Records of Emergency Release Reports**

HMIRS..... Hazardous Materials Information Reporting System  
SPILLS..... Spills Information  
SPILLS 90..... SPILLS 90 data from FirstSearch

### **Other Ascertainable Records**

RCRA NonGen / NLR..... RCRA - Non Generators / No Longer Regulated  
FUDS..... Formerly Used Defense Sites  
DOD..... Department of Defense Sites  
SCRD DRYCLEANERS..... State Coalition for Remediation of Drycleaners Listing  
US FIN ASSUR..... Financial Assurance Information  
EPA WATCH LIST..... EPA WATCH LIST  
2020 COR ACTION..... 2020 Corrective Action Program List  
TSCA..... Toxic Substances Control Act  
TRIS..... Toxic Chemical Release Inventory System  
SSTS..... Section 7 Tracking Systems  
ROD..... Records Of Decision  
RMP..... Risk Management Plans  
RAATS..... RCRA Administrative Action Tracking System  
PRP..... Potentially Responsible Parties  
PADS..... PCB Activity Database System  
ICIS..... Integrated Compliance Information System  
FTTS..... FIFRA/ TSCA Tracking System - FIFRA (Federal Insecticide, Fungicide, & Rodenticide Act)/TSCA (Toxic Substances Control Act)  
MLTS..... Material Licensing Tracking System  
COAL ASH DOE..... Steam-Electric Plant Operation Data  
COAL ASH EPA..... Coal Combustion Residues Surface Impoundments List  
PCB TRANSFORMER..... PCB Transformer Registration Database  
RADINFO..... Radiation Information Database  
HIST FTTS..... FIFRA/TSCA Tracking System Administrative Case Listing  
DOT OPS..... Incident and Accident Data  
CONSENT..... Superfund (CERCLA) Consent Decrees  
INDIAN RESERV..... Indian Reservations  
FUSRAP..... Formerly Utilized Sites Remedial Action Program  
UMTRA..... Uranium Mill Tailings Sites  
LEAD SMELTERS..... Lead Smelter Sites  
US AIRS..... Aerometric Information Retrieval System Facility Subsystem  
US MINES..... Mines Master Index File  
ABANDONED MINES..... Abandoned Mines  
FINDS..... Facility Index System/Facility Registry System

## EXECUTIVE SUMMARY

UXO.....	Unexploded Ordnance Sites
DOCKET HWC.....	Hazardous Waste Compliance Docket Listing
ECHO.....	Enforcement & Compliance History Information
FUELS PROGRAM.....	EPA Fuels Program Registered Listing
AIRS.....	Permitted Facility and Emissions Listing
COAL ASH.....	Coal Ash Disposal Site Listing
DRYCLEANERS.....	Drycleaner Database
Financial Assurance.....	Financial Assurance Information Listing
NPDES.....	NPDES Wastewater Permit List
TIER 2.....	Tier 2 Data Listing
UIC.....	Underground Injection Control
MINES MRDS.....	Mineral Resources Data System

### EDR HIGH RISK HISTORICAL RECORDS

#### ***EDR Exclusive Records***

EDR MGP.....	EDR Proprietary Manufactured Gas Plants
EDR Hist Auto.....	EDR Exclusive Historical Auto Stations
EDR Hist Cleaner.....	EDR Exclusive Historical Cleaners

### EDR RECOVERED GOVERNMENT ARCHIVES

#### ***Exclusive Recovered Govt. Archives***

RGA HWS.....	Recovered Government Archive State Hazardous Waste Facilities List
RGA LF.....	Recovered Government Archive Solid Waste Facilities List
RGA LUST.....	Recovered Government Archive Leaking Underground Storage Tank

### SURROUNDING SITES: SEARCH RESULTS

Surrounding sites were identified in the following databases.

Elevations have been determined from the USGS Digital Elevation Model and should be evaluated on a relative (not an absolute) basis. Relative elevation information between sites of close proximity should be field verified. Sites with an elevation equal to or higher than the target property have been differentiated below from sites with an elevation lower than the target property. Page numbers and map identification numbers refer to the EDR Radius Map report where detailed data on individual sites can be reviewed.

Sites listed in ***bold italics*** are in multiple databases.

Unmappable (orphan) sites are not considered in the foregoing analysis.

### STANDARD ENVIRONMENTAL RECORDS

#### ***Lists of state- and tribal hazardous waste facilities***

GA NON-HSI: Georgia Non Hazardous Site Inventory Sites.

A review of the GA NON-HSI list, as provided by EDR, and dated 07/30/2021 has revealed that there is 1 GA NON-HSI site within approximately 1 mile of the target property.

## EXECUTIVE SUMMARY

<u>Equal/Higher Elevation</u>	<u>Address</u>	<u>Direction / Distance</u>	<u>Map ID</u>	<u>Page</u>
<i>LUCKY CORPORATION RE</i>	<i>11680 ALPHARETTA HIG</i>	<i>SSE 1/2 - 1 (0.964 mi.)</i>	<i>1</i>	<i>8</i>

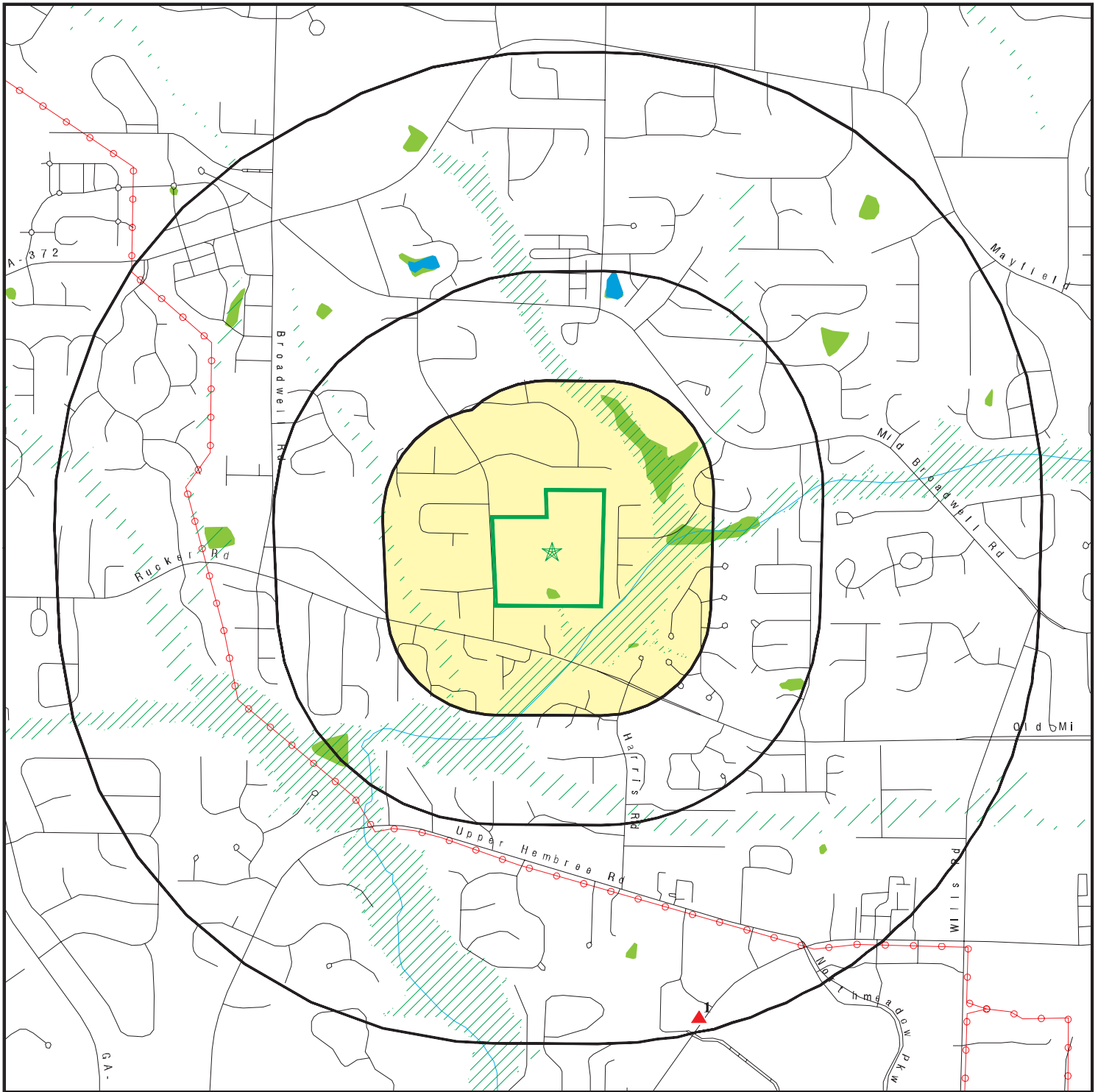


## EXECUTIVE SUMMARY

Due to poor or inadequate address information, the following sites were not mapped. Count: 6 records.

<u>Site Name</u>	<u>Database(s)</u>
THE PRESERVE ON CHARLOTTE DRIVE	NPDES
THE PRESERVE ON CHARLOTTE DRIVE	NPDES
CHARLOTTE DRIVE	NPDES
CHARLOTTE DRIVE EXTENSION	NPDES
CHARLOTTE DRIVE EXTENSION	FINDS
CHARLOTTE DRIVE EXTENSION	ECHO

# OVERVIEW MAP - 6783582.2S



Target Property

Sites at elevations higher than or equal to the target property

Sites at elevations lower than the target property

Manufactured Gas Plants

National Priority List Sites

Dept. Defense Sites

Indian Reservations BIA

Power transmission lines

Special Flood Hazard Area (1%)

0.2% Annual Chance Flood Hazard

National Wetland Inventory

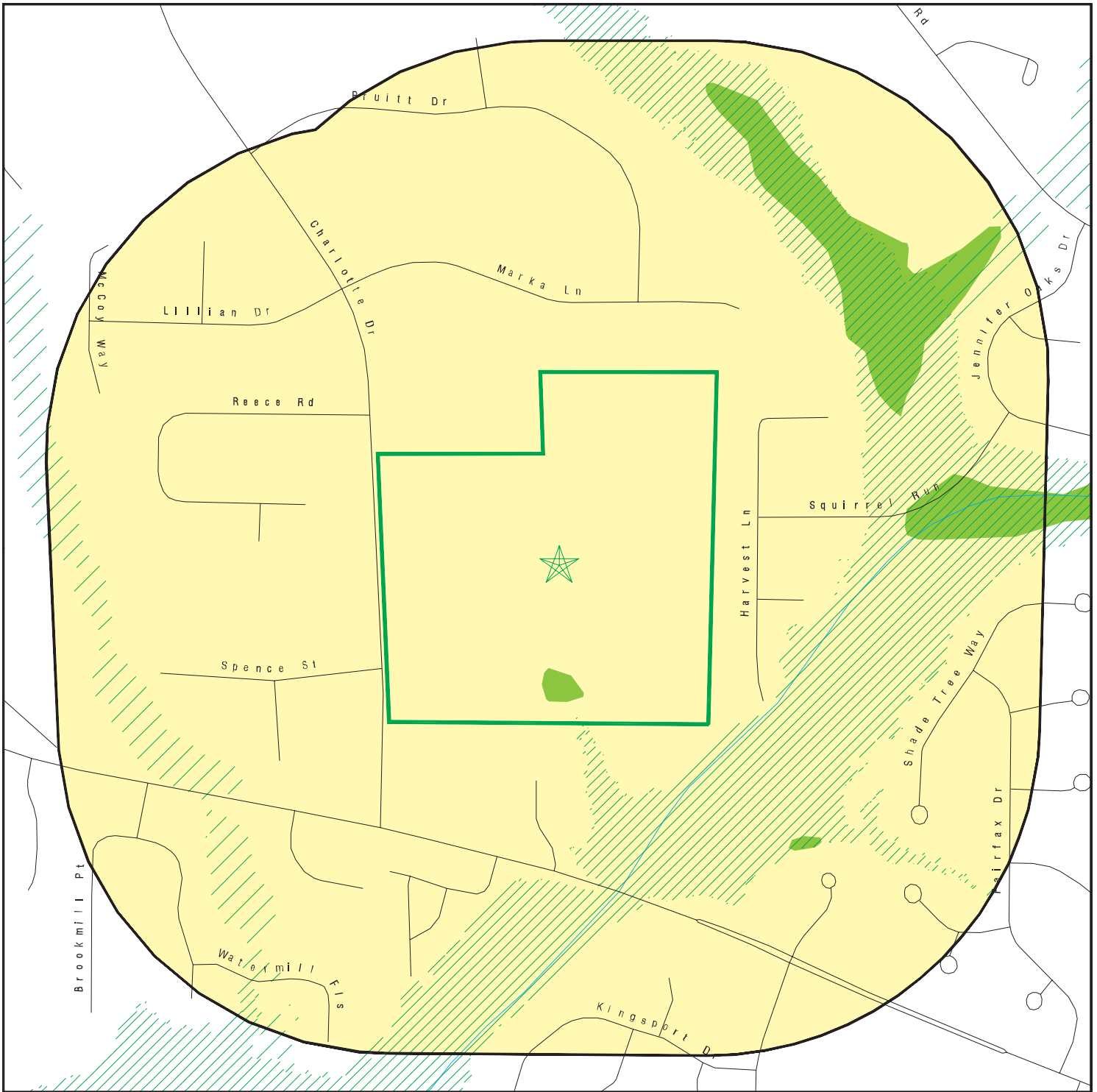
State Wetlands








This report includes Interactive Map Layers to display and/or hide map information. The legend includes only those icons for the default map view.






SITE NAME: Charlotte Drive  
 ADDRESS: CHARLOTTE DR  
 Alpharetta GA 30004  
 LAT/LONG: 34.079099 / 84.328306

CLIENT: S&ME  
 CONTACT: Mary Stacy  
 INQUIRY #: 6783582.2s  
 DATE: December 10, 2021 9:47 am

# DETAIL MAP - 6783582.2S



-  Target Property
-  Sites at elevations higher than or equal to the target property
-  Sites at elevations lower than the target property
-  Manufactured Gas Plants
-  Sensitive Receptors
-  National Priority List Sites
-  Dept. Defense Sites

-  Indian Reservations BIA
-  Special Flood Hazard Area (1%)
-  0.2% Annual Chance Flood Hazard
-  National Wetland Inventory
-  State Wetlands



This report includes Interactive Map Layers to display and/or hide map information. The legend includes only those icons for the default map view.

SITE NAME: Charlotte Drive  
 ADDRESS: CHARLOTTE DR  
 Alpharetta GA 30004  
 LAT/LONG: 34.079099 / 84.328306

CLIENT: S&ME  
 CONTACT: Mary Stacy  
 INQUIRY #: 6783582.2s  
 DATE: December 10, 2021 9:47 am

## MAP FINDINGS SUMMARY

Database	Search Distance (Miles)	Target Property	< 1/8	1/8 - 1/4	1/4 - 1/2	1/2 - 1	> 1	Total Plotted
<b>STANDARD ENVIRONMENTAL RECORDS</b>								
<b><i>Lists of Federal NPL (Superfund) sites</i></b>								
NPL	1.000		0	0	0	0	NR	0
Proposed NPL	1.000		0	0	0	0	NR	0
NPL LIENS	1.000		0	0	0	0	NR	0
<b><i>Lists of Federal Delisted NPL sites</i></b>								
Delisted NPL	1.000		0	0	0	0	NR	0
<b><i>Lists of Federal sites subject to CERCLA removals and CERCLA orders</i></b>								
FEDERAL FACILITY	0.500		0	0	0	NR	NR	0
SEMS	0.500		0	0	0	NR	NR	0
<b><i>Lists of Federal CERCLA sites with NFRAP</i></b>								
SEMS-ARCHIVE	0.500		0	0	0	NR	NR	0
<b><i>Lists of Federal RCRA facilities undergoing Corrective Action</i></b>								
CORRACTS	1.000		0	0	0	0	NR	0
<b><i>Lists of Federal RCRA TSD facilities</i></b>								
RCRA-TSDF	0.500		0	0	0	NR	NR	0
<b><i>Lists of Federal RCRA generators</i></b>								
RCRA-LQG	0.250		0	0	NR	NR	NR	0
RCRA-SQG	0.250		0	0	NR	NR	NR	0
RCRA-VSQG	0.250		0	0	NR	NR	NR	0
<b><i>Federal institutional controls / engineering controls registries</i></b>								
LUCIS	0.500		0	0	0	NR	NR	0
US ENG CONTROLS	0.500		0	0	0	NR	NR	0
US INST CONTROLS	0.500		0	0	0	NR	NR	0
<b><i>Federal ERNS list</i></b>								
ERNS	TP		NR	NR	NR	NR	NR	0
<b><i>Lists of state- and tribal hazardous waste facilities</i></b>								
SHWS	1.000		0	0	0	0	NR	0
GA NON-HSI	1.000		0	0	0	1	NR	1
<b><i>Lists of state and tribal landfills and solid waste disposal facilities</i></b>								
SWF/LF	0.500		0	0	0	NR	NR	0
<b><i>Lists of state and tribal leaking storage tanks</i></b>								
LUST	0.500		0	0	0	NR	NR	0

## MAP FINDINGS SUMMARY

Database	Search Distance (Miles)	Target Property	< 1/8	1/8 - 1/4	1/4 - 1/2	1/2 - 1	> 1	Total Plotted
INDIAN LUST	0.500		0	0	0	NR	NR	0
<b><i>Lists of state and tribal registered storage tanks</i></b>								
FEMA UST	0.250		0	0	NR	NR	NR	0
UST	0.250		0	0	NR	NR	NR	0
AST	0.250		0	0	NR	NR	NR	0
INDIAN UST	0.250		0	0	NR	NR	NR	0
<b><i>State and tribal institutional control / engineering control registries</i></b>								
INST CONTROL	0.500		0	0	0	NR	NR	0
AUL	0.500		0	0	0	NR	NR	0
<b><i>Lists of state and tribal voluntary cleanup sites</i></b>								
VCP	0.500		0	0	0	NR	NR	0
INDIAN VCP	0.500		0	0	0	NR	NR	0
<b><i>Lists of state and tribal brownfield sites</i></b>								
BROWNFIELDS	0.500		0	0	0	NR	NR	0
<b><u>ADDITIONAL ENVIRONMENTAL RECORDS</u></b>								
<b><i>Local Brownfield lists</i></b>								
US BROWNFIELDS	0.500		0	0	0	NR	NR	0
<b><i>Local Lists of Landfill / Solid Waste Disposal Sites</i></b>								
SWRCY	0.500		0	0	0	NR	NR	0
HIST LF	0.500		0	0	0	NR	NR	0
INDIAN ODI	0.500		0	0	0	NR	NR	0
ODI	0.500		0	0	0	NR	NR	0
DEBRIS REGION 9	0.500		0	0	0	NR	NR	0
IHS OPEN DUMPS	0.500		0	0	0	NR	NR	0
<b><i>Local Lists of Hazardous waste / Contaminated Sites</i></b>								
US HIST CDL	TP		NR	NR	NR	NR	NR	0
CDL	TP		NR	NR	NR	NR	NR	0
DEL SHWS	1.000		0	0	0	0	NR	0
US CDL	TP		NR	NR	NR	NR	NR	0
<b><i>Local Land Records</i></b>								
LIENS 2	TP		NR	NR	NR	NR	NR	0
<b><i>Records of Emergency Release Reports</i></b>								
HMIRS	TP		NR	NR	NR	NR	NR	0
SPILLS	TP		NR	NR	NR	NR	NR	0
SPILLS 90	TP		NR	NR	NR	NR	NR	0
<b><i>Other Ascertainable Records</i></b>								
RCRA NonGen / NLR	0.250		0	0	NR	NR	NR	0

## MAP FINDINGS SUMMARY

Database	Search Distance (Miles)	Target Property	< 1/8	1/8 - 1/4	1/4 - 1/2	1/2 - 1	> 1	Total Plotted
FUDS	1.000		0	0	0	0	NR	0
DOD	1.000		0	0	0	0	NR	0
SCRD DRYCLEANERS	0.500		0	0	0	NR	NR	0
US FIN ASSUR	TP		NR	NR	NR	NR	NR	0
EPA WATCH LIST	TP		NR	NR	NR	NR	NR	0
2020 COR ACTION	0.250		0	0	NR	NR	NR	0
TSCA	TP		NR	NR	NR	NR	NR	0
TRIS	TP		NR	NR	NR	NR	NR	0
SSTS	TP		NR	NR	NR	NR	NR	0
ROD	1.000		0	0	0	0	NR	0
RMP	TP		NR	NR	NR	NR	NR	0
RAATS	TP		NR	NR	NR	NR	NR	0
PRP	TP		NR	NR	NR	NR	NR	0
PADS	TP		NR	NR	NR	NR	NR	0
ICIS	TP		NR	NR	NR	NR	NR	0
FTTS	TP		NR	NR	NR	NR	NR	0
MLTS	TP		NR	NR	NR	NR	NR	0
COAL ASH DOE	TP		NR	NR	NR	NR	NR	0
COAL ASH EPA	0.500		0	0	0	NR	NR	0
PCB TRANSFORMER	TP		NR	NR	NR	NR	NR	0
RADINFO	TP		NR	NR	NR	NR	NR	0
HIST FTTS	TP		NR	NR	NR	NR	NR	0
DOT OPS	TP		NR	NR	NR	NR	NR	0
CONSENT	1.000		0	0	0	0	NR	0
INDIAN RESERV	1.000		0	0	0	0	NR	0
FUSRAP	1.000		0	0	0	0	NR	0
UMTRA	0.500		0	0	0	NR	NR	0
LEAD SMELTERS	TP		NR	NR	NR	NR	NR	0
US AIRS	TP		NR	NR	NR	NR	NR	0
US MINES	0.250		0	0	NR	NR	NR	0
ABANDONED MINES	0.250		0	0	NR	NR	NR	0
FINDS	TP		NR	NR	NR	NR	NR	0
UXO	1.000		0	0	0	0	NR	0
DOCKET HWC	TP		NR	NR	NR	NR	NR	0
ECHO	TP		NR	NR	NR	NR	NR	0
FUELS PROGRAM	0.250		0	0	NR	NR	NR	0
AIRS	TP		NR	NR	NR	NR	NR	0
COAL ASH	0.500		0	0	0	NR	NR	0
DRYCLEANERS	0.250		0	0	NR	NR	NR	0
Financial Assurance	TP		NR	NR	NR	NR	NR	0
NPDES	TP		NR	NR	NR	NR	NR	0
TIER 2	TP		NR	NR	NR	NR	NR	0
UIC	TP		NR	NR	NR	NR	NR	0
MINES MRDS	TP		NR	NR	NR	NR	NR	0

### EDR HIGH RISK HISTORICAL RECORDS

#### ***EDR Exclusive Records***

EDR MGP	1.000		0	0	0	0	NR	0
EDR Hist Auto	0.125		0	NR	NR	NR	NR	0

## MAP FINDINGS SUMMARY

Database	Search Distance (Miles)	Target Property	< 1/8	1/8 - 1/4	1/4 - 1/2	1/2 - 1	> 1	Total Plotted
EDR Hist Cleaner	0.125		0	NR	NR	NR	NR	0
<b><u>EDR RECOVERED GOVERNMENT ARCHIVES</u></b>								
<b><i>Exclusive Recovered Govt. Archives</i></b>								
RGA HWS	TP		NR	NR	NR	NR	NR	0
RGA LF	TP		NR	NR	NR	NR	NR	0
RGA LUST	TP		NR	NR	NR	NR	NR	0
- Totals --		0	0	0	0	1	0	1

**NOTES:**

TP = Target Property

NR = Not Requested at this Search Distance

Sites may be listed in more than one database

Map ID  
Direction  
Distance  
Elevation

MAP FINDINGS

Site

Database(s)

EDR ID Number  
EPA ID Number

1  
SSE  
1/2-1  
0.964 mi.  
5090 ft.

**LUCKY CORPORATION RETAIL CENTER**  
11680 ALPHARETTA HIGHWAY  
ROSWELL, GA 30224

**GA NON-HSI** S116496079  
**DRYCLEANERS** N/A

**Relative:**  
**Higher**  
**Actual:**  
**1094 ft.**

NON HSI:  
Name: LUCKY CORPORATION RETAIL CENTER  
Address: 11680 ALPHARETTA HIGHWAY  
City,State,Zip: ROSWELL, GA 30224  
Latitude: 34.063889  
Longitude: 84.322222  
Ground Water Pathway Score: 6.20  
On-Site Pathway Score: 13.30  
Report Date: 05/11/2017  
Additional Info: Not reported  
Contamination: Tetrachloroethene

DRYCLN:  
Name: OK CLEANERS  
Address: 11680 ALPHARETTA HIGHWAY #300  
City,State,Zip: ROSWELL, GA 30076  
Contact Name: Not reported  
Phone Number: Not reported  
Contact Name: Not reported  
MSA code: Not reported  
MSA desc: Not reported  
CBSA code: Not reported  
CBSA descr: Not reported  
Metro Micro Indicator: Not reported  
CSA code: Not reported  
Csa descr: Not reported  
Census tract: Not reported  
Census block group: Not reported  
Latitude: Not reported  
Longitude: Not reported  
Match level code: Not reported  
Secondary address: Not reported  
Secondary city: Not reported  
Secondary state: Not reported  
Secondary zip10: Not reported  
Secondary carrier route code: Not reported  
Fax number: Not reported  
Toll free number: Not reported  
Web site: Not reported  
Selected SIC code: Not reported  
Selected SIC desc: Not reported  
Primary SIC code: Not reported  
Primary SIC desc: Not reported  
NAICS code: Not reported  
NAICS desc: Not reported  
Location employment size code: Not reported  
Location employment size desc: Not reported  
Actual location employment size: Not reported  
Modeled employment size: Not reported  
Location sales volume code: Not reported  
Location sales volume desc: Not reported  
Actual location sales volume: Not reported  
Corporate sales volume code: Not reported



Map ID  
Direction  
Distance  
Elevation

MAP FINDINGS

Site

Database(s)

EDR ID Number  
EPA ID Number

**LUCKY CORPORATION RETAIL CENTER (Continued)**

**S116496079**

Corporate sales volume desc:	Not reported
Actual corporate sales volume:	Not reported
Asset size:	Not reported
Name:	Not reported
Title:	Not reported
Ethnicity code:	Not reported
Infousa id:	Not reported
Site Number:	Not reported
HQ branch code:	Not reported
HQ branch desc:	Not reported
Public company indicator code:	Not reported
Public filing indicator:	Not reported
Individual firm code:	Not reported
Individual firm desc:	Not reported
Year SIC added:	Not reported
Year first appeared in yellow pages:	Not reported
Yellow page code:	Not reported
Transaction date:	Not reported
Call status code:	Not reported
Call status desc:	Not reported
Credit score code:	Not reported
Credit score desc:	Not reported
Actual credit score:	Not reported
Ad size code:	Not reported
Population code:	Not reported
Population desc:	Not reported
Square footage code:	Not reported
Square footage desc:	Not reported
Radial distance from target element:	Not reported
Actnumbus multitenant location:	Not reported
Building num multi tenant:	Not reported
Number of pcs code:	Not reported
Affluent neighborhood location:	Not reported
Big business:	Not reported
Female owner exec:	Not reported
Highincomeexec:	Not reported
Hightechbusiness:	Not reported
Medium size business entrepreneur:	Not reported
Small business entrepreneur:	Not reported
Tertiary address:	Not reported
Tertiary city:	Not reported
Tertiary state:	Not reported
Tertiary zip10:	Not reported
White collar percentage:	Not reported
White collar indicator:	Not reported
Production date:	Not reported
Obsolescence date:	Not reported
Source:	Not reported
Bookno:	Not reported

Count: 6 records.

ORPHAN SUMMARY

City	EDR ID	Site Name	Site Address	Zip	Database(s)
FULTON COUNTY	S127197284	THE PRESERVE ON CHARLOTTE DRIVE	CHARLOTTE DRIVE AND RUCKER ROA		NPDES
FULTON COUNTY	S127203136	THE PRESERVE ON CHARLOTTE DRIVE	CHARLOTTE DRIVE AND RUCKER ROA		NPDES
FULTON COUNTY	S127208706	CHARLOTTE DRIVE	12220 CHARLOTTE ROAD		NPDES
MILTON	S127186987	CHARLOTTE DRIVE EXTENSION	CHARLOTTE DRIVE	30004	NPDES
MILTON	1025998358	CHARLOTTE DRIVE EXTENSION	CHARLOTTE DRIVE	30004	FINDS
MILTON	1025928738	CHARLOTTE DRIVE EXTENSION	CHARLOTTE DRIVE	30004	ECHO

### EDR ZIP Code Scan Report

ZIP	EDR-ID	Facility ID	Name	Address	Map/Dir/Dist	City	State	Databases
** - Indicates location may or may not be in requested radius. Site has not been assigned a latitude/longitude coordinate. Further review recommended.								
30004	1025739049		WALTZ & BATES MINES			ALPHARETTA	GA	
30004	2017004237				**	ALPHARETTA	GA	
30004	2000523656				**	ALPHARETTA	GA	HMIRS ERNS
30004	1025575764		T.N.WESTBROOK'S			ALPHARETTA	GA	
30004	1024031353	110070154421	DEERFIELD GREEN SUBDIVISION LOTS 5	3360, 3356 & 3352 TWINROSE PLACE	**	ALPHARETTA	GA	FINDS
30004	S127240586		DEERFIELD GREEN SUBDIVISION LOTS 5	3360, 3356 & 3352 TWINROSE PLACE	**	ALPHARETTA	GA	NPDES
30004	S127216583		HUNTERS WALK - LOTS 64, 65 & 84	4315, 4325 & 4310 HUNTERS WALK WAY	**	CUMMING	GA	NPDES
30004	1022990104	110070026476	HUNTERS WALK - LOTS 64, 65 & 84	4315, 4325 & 4310 HUNTERS WALK WAY	**	CUMMING	GA	FINDS
30004	S127240578		DEERFIELD GREEN SUBDIVISION LOTS 2	647, 643 & 639 GREENCREST LANE	**	ALPHARETTA	GA	NPDES
30004	1024031345	110070154413	DEERFIELD GREEN SUBDIVISION LOTS 2	647, 643 & 639 GREENCREST LANE	**	ALPHARETTA	GA	FINDS
30004	S127240577		DEERFIELD GREEN SUBDIVISION LOTS 2	663, 659 & 655 GREENCREST LANE	**	ALPHARETTA	GA	NPDES
30004	1024031344	110070154412	DEERFIELD GREEN SUBDIVISION LOTS 2	663, 659 & 655 GREENCREST LANE	**	ALPHARETTA	GA	FINDS
30004	S127240587		DEERFIELD GREEN SUBDIVISION LOTS 5	709, 705 & 701 AYALA PLACE	**	ALPHARETTA	GA	NPDES
30004	1024031354	110070154422	DEERFIELD GREEN SUBDIVISION LOTS 5	709, 705 & 701 AYALA PLACE	**	ALPHARETTA	GA	FINDS
30004	1024031355	110070154423	DEERFIELD GREEN SUBDIVISION LOTS 5	717, 721 & 725 AYALA PLACE	**	ALPHARETTA	GA	FINDS
30004	S127240588		DEERFIELD GREEN SUBDIVISION LOTS 5	717, 721 & 725 AYALA PLACE	**	ALPHARETTA	GA	NPDES
30004	1023660811	110070074922	PARKVIEW	12465 / 12475 CRABAPPLE ROAD	**	MILTON	GA	FINDS
30004	1024031339	110070154407	DEERFIELD GREEN SUBDIVISION	13101, 13105, 13109, 13113 & 13117 WEST	**	ALPHARETTA	GA	FINDS
30004	S127240572		DEERFIELD GREEN SUBDIVISION	13101, 13105, 13109, 13113 & 13117 WEST	**	ALPHARETTA	GA	NPDES
30004	A100330802		TEXACO #1096	6045 HIGHWAY 19	**	ALPHARETTA	GA	AST
30004	1020191076		FRANCES SUPERETTE	6700 HIGHWAY 19 N	**	ALPHARETTA	GA	EDR Historical Auto Stations
30004	S127242749		3043 & 3041 HOLBROOK CAMPGROUND F	3043 & 3041 HOLBROOK CAMPGROUND F	**	ALPHARETTA	GA	NPDES
30004	1024084612	110070203017	3043 & 3041 HOLBROOK CAMPGROUND F	3043 & 3041 HOLBROOK CAMPGROUND F	**	ALPHARETTA	GA	FINDS
30004	1024031340	110070154408	DEERFIELD GREEN SUBDIVISION	3265, 3269, 3273, 3277 & 3281 TWINROSE	**	ALPHARETTA	GA	FINDS
30004	S127240573		DEERFIELD GREEN SUBDIVISION	3265, 3269, 3273, 3277 & 3281 TWINROSE	**	ALPHARETTA	GA	NPDES
30004	1024031342	110070154410	DEERFIELD GREEN SUBDIVISION LOTS 2	3320, 3316, 3312, 3308 & 3304 TWINROSE	**	ALPHARETTA	GA	FINDS
30004	S127240575		DEERFIELD GREEN SUBDIVISION LOTS 2	3320, 3316, 3312, 3308 & 3304 TWINROSE	**	ALPHARETTA	GA	NPDES
30004	1027240574		DEERFIELD GREEN SUBDIVISION LOTS 2	3344, 3340, 3336, 3332 & 3328 TWINROSE F	**	ALPHARETTA	GA	NPDES
30004	1024031341	110070154409	DEERFIELD GREEN SUBDIVISION LOTS 2	3344, 3340, 3336, 3332 & 3328 TWINROSE F	**	ALPHARETTA	GA	FINDS
30004	S127240589		DEERFIELD GREEN SUBDIVISION LOTS 6	3331, 3345, 3349, 3353 & 3357 NORTH TWI	**	ALPHARETTA	GA	NPDES
30004	1024031356	110070154424	DEERFIELD GREEN SUBDIVISION LOTS 6	3331, 3345, 3349, 3353 & 3357 NORTH TWI	**	ALPHARETTA	GA	FINDS
30004	S127240591		DEERFIELD GREEN SUBDIVISION LOTS 6	3365, 3369, 3373, 3377 & 3381 NORTH TWI	**	ALPHARETTA	GA	NPDES
30004	1024031358	110070154426	DEERFIELD GREEN SUBDIVISION LOTS 6	3365, 3369, 3373, 3377 & 3381 NORTH TWI	**	ALPHARETTA	GA	FINDS
30004	1024031343	110070154411	DEERFIELD GREEN SUBDIVISION LOTS 2	3369, 3373, 3377, 3381, 3385, 3389, 3393, 3	**	ALPHARETTA	GA	FINDS
30004	S127240576		DEERFIELD GREEN SUBDIVISION LOTS 2	3369, 3373, 3377, 3381, 3385, 3389, 3393, 3	**	ALPHARETTA	GA	NPDES
30004	1024031359	110070154427	DEERFIELD GREEN SUBDIVISION LOTS 6	3384, 3388, 3392, 3396, 3400, 3404, 3408 &	**	ALPHARETTA	GA	FINDS
30004	S127240592		DEERFIELD GREEN SUBDIVISION LOTS 6	3384, 3388, 3392, 3396, 3400, 3404, 3408 &	**	ALPHARETTA	GA	NPDES
30004	S127247126		ESTATES AT OLD JONES ROAD	340, 342, 344, 346, & 348 OLD JONES ROA	**	ALPHARETTA	GA	NPDES
30004	1024233621	110070231854	ESTATES AT OLD JONES ROAD	340, 342, 344, 346, & 348 OLD JONES ROA	**	ALPHARETTA	GA	FINDS
30004	1024136726		ESTATES AT OLD JONES ROAD	340, 342, 344, 346, & 348 OLD JONES ROA	**	ALPHARETTA	GA	
30004	1024031351	110070154419	DEERFIELD GREEN SUBDIVISION LOTS 4	3507, 3503, 3499, 3495, 3491, 3487, 3483 &	**	ALPHARETTA	GA	FINDS
30004	S127240584		DEERFIELD GREEN SUBDIVISION LOTS 4	3507, 3503, 3499, 3495, 3491, 3487, 3483 &	**	ALPHARETTA	GA	NPDES
30004	1022985843	110070022211	HUNTERS WALK - LOTS 66, 67, 68, 81, 82	4355, 4365, 4385, 4390, 4380 & 4370 HUNTI	**	CUMMING	GA	FINDS
30004	S127216587		HUNTERS WALK - LOTS 66, 67, 68, 81, 82	4355, 4365, 4385, 4390, 4380 & 4370 HUNTI	**	CUMMING	GA	NPDES
30004	1024031346	110070154414	DEERFIELD GREEN SUBDIVISION LOTS 3	436, 440, 444, 448, 452, 456, 460, 464 & 468	**	ALPHARETTA	GA	FINDS
30004	S127240579		DEERFIELD GREEN SUBDIVISION LOTS 3	436, 440, 444, 448, 452, 456, 460, 464 & 468	**	ALPHARETTA	GA	NPDES
30004	1022988305	110070024675	EDISON OFFICE BUILDING & CLUBHOUSE	3 & 5 EDISON DRIVE	**	ALPHARETTA	GA	FINDS
30004	1022976131	110070012483	ECHELON GOLF COURSE CLUBHOUSE	509 & 511 FOUNDERS DRIVE EAST	**	ALPHARETTA	GA	FINDS
30004	S127169573		ECHELON GOLF COURSE CLUBHOUSE	509 & 511 FOUNDERS DRIVE EAST	**	ALPHARETTA	GA	NPDES
30004	S127729252		SPEEDWAY FACILITY #4104	5604 HIGHWAY, 5624 HIGHWAY, 5644 HIG	**	TUCKER	GA	BROWNFIELDS
30004	1024031360	110070154428	DEERFIELD GREEN SUBDIVISION LOTS 2	631, 627, 623, 619, 615, 611, 607 & 603 GRE	**	ALPHARETTA	GA	FINDS
30004	S127240593		DEERFIELD GREEN SUBDIVISION LOTS 2	631, 627, 623, 619, 615, 611, 607 & 603 GRE	**	ALPHARETTA	GA	NPDES
30004	1026183319		HALYCON GARDEN DISTRICT BLDG. 25, L	6610, 6620, 6630, 6640 CORTLAND WALK	**	ALPHARETTA	GA	
30004	1026420575	110070742063	HALYCON GARDEN DISTRICT BLDG. 25, L	6610, 6620, 6630, 6640 CORTLAND WALK	**	ALPHARETTA	GA	FINDS
30004	S127270788		HALYCON GARDEN DISTRICT BLDG. 25, L	6610, 6620, 6630, 6640 CORTLAND WALK	**	ALPHARETTA	GA	NPDES
30004	1026420209	110070741657	HALYCON GARDEN DISTRICT PHASE 3 LC	6650, 6660, 6670, 6680 CORTLAND WALK	**	ALPHARETTA	GA	FINDS
30004	1026182915		HALYCON GARDEN DISTRICT PHASE 3 LC	6650, 6660, 6670, 6680 CORTLAND WALK	**	ALPHARETTA	GA	
30004	S127270787		HALYCON GARDEN DISTRICT PHASE 3 LC	6650, 6660, 6670, 6680 CORTLAND WALK	**	ALPHARETTA	GA	NPDES
30004	1026461667	110070826061	HALCYON GARDEN DISTRICT PHASE 2 BL	6810, 6780, 6770, 6760 WHITMAN WALK	**	ALPHARETTA	GA	FINDS
30004	S127272772		HALCYON GARDEN DISTRICT PHASE 2 BL	6810, 6780, 6770, 6760 WHITMAN WALK	**	ALPHARETTA	GA	NPDES
30004	1024030777	110070153832	THE MANOR NORTH UNIT 1 LOT 45-46	802 & 800 CREEKSIDE TRAIL	**	ALPHARETTA	GA	FINDS
30004	S127239863		THE MANOR NORTH UNIT 1 LOT 45-46	802 & 800 CREEKSIDE TRAIL	**	ALPHARETTA	GA	NPDES
30004	1024031347	110070154415	DEERFIELD GREEN SUBDIVISION LOTS 3	801, 805, 809, 813, 817, 821 & 825 IVY VINE	**	ALPHARETTA	GA	FINDS
30004	S127240580		DEERFIELD GREEN SUBDIVISION LOTS 3	801, 805, 809, 813, 817, 821 & 825 IVY VINE	**	ALPHARETTA	GA	NPDES
30004	1024031361	110070154429	DEERFIELD GREEN SUBDIVISION LOTS 4	828, 824, 820, 816, 812, 808, 804 & 800 IVY	**	ALPHARETTA	GA	FINDS
30004	S127240594		DEERFIELD GREEN SUBDIVISION LOTS 4	828, 824, 820, 816, 812, 808, 804 & 800 IVY	**	ALPHARETTA	GA	NPDES
30004	1024031352	110070154420	DEERFIELD GREEN SUBDIVISION LOTS 4	848, 844, 840 & 836 IVY VINE WAY	**	ALPHARETTA	GA	FINDS
30004	S127240585		DEERFIELD GREEN SUBDIVISION LOTS 4	848, 844, 840 & 836 IVY VINE WAY	**	ALPHARETTA	GA	NPDES

### EDR ZIP Code Scan Report

ZIP	EDR-ID	Facility ID	Name	Address	Map/Dir/Dist	City	State	Databases
30004	S127240581	110070154416	DEERFIELD GREEN SUBDIVISION LOTS 3:	833, 837, 841, 845, 849, 853 & 857 IVY VINE	**	ALPHARETTA	GA	NPDES
30004	1024031348		DEERFIELD GREEN SUBDIVISION LOTS 3:	833, 837, 841, 845, 849, 853 & 857 IVY VINE	**	ALPHARETTA	GA	FINDS
30004	S109507839		4034 PROP PRESTON RIDGE GSM	12190 HIGHWAY 9		ALPHARETTA	GA	TIER 2
30004	1019952765		CHASTAIN DRY CLEANERS	12850 HIGHWAY 9 N		ALPHARETTA	GA	EDR Historical Cleaners
30004	1020786990		CITGO-QUICK STOP AND ASSOC LLC	12850 HIGHWAY 9 N		ALPHARETTA	GA	EDR Historical Auto Stations
30004	1024416619	110070334251	SMART JOGGER	12850 HIGHWAY 9 N SUITE 600		ALPHARETTA	GA	FINDS
30004	U004141533		KROGER GA 495	12870 HWY 9		ALPHARETTA	GA	LUST, UST
30004	1020098294		SUNNYS CLEANERS	12872 HIGHWAY 9 N		ALPHARETTA	GA	EDR Historical Cleaners
30004	1015916438	110045453665	CINGULAR WIRELESS LLC - 4034 PROP P	12910 HWY 9		ALPHARETTA	GA	ICIS, FINDS
30004	1015918212		TARGET STORE T2431	13055 HIGHWAY 9 N		MILTON	GA	FINDS
30004	1011488485	GAR000052753	TARGET STORE T2431	13055 HIGHWAY 9 N		MILTON	GA	RCRAInfo-SQG
30004	S123104482		TARGET STORE T-2431	13055 HIGHWAY 9 N		MILTON	GA	TIER 2
30004	1026684576		SALLY BEAUTY SUPPLY #3787	13057 HWY 9 NORTH		ALPHARETTA	GA	
30004	1026495240	GAR000091363	SALLY BEAUTY SUPPLY #3787	13057 HWY 9 NORTH		ALPHARETTA	GA	RCRA-CESQG
30004	1026773017		SALLY BEAUTY SUPPLY #3787	13057 HWY 9 NORTH		ALPHARETTA	GA	FINDS
30004	1019918132		A 1 CLEANERS INC	13695 HIGHWAY 9 N STE 105		ALPHARETTA	GA	EDR Historical Cleaners
30004	1019927456		AMERICAN CLEANERS	13700 HIGHWAY 9 N STE 100		ALPHARETTA	GA	EDR Historical Cleaners
30004	1018553519		CLOTHING CARE CLEANERS	13800 HIGHWAY 9 N STE U		ALPHARETTA	GA	EDR Historical Cleaners
30004	1022989779	110070026150	THE PHOENIX AT MILTON	13943 HIGHWAY 9 N		MILTON	GA	FINDS
30004	S127210468		THE PHOENIX AT MILTON	13943 HIGHWAY 9 N		MILTON	GA	NPDES
30004	1025474239		MILTON PUBLIC SAFETY COMPLEX	13960 HWY 9		MILTON	GA	
30004	1025812994	110070551667	MILTON PUBLIC SAFETY COMPLEX	13960 HWY 9		MILTON	GA	FINDS
30004	S127175899		MILTON PUBLIC SAFETY COMPLEX	13960 HWY 9		MILTON	GA	NPDES
30004	1021561357		ALPHA FOOD STORE INC	1670 HIGHWAY 9 S	**	ALPHARETTA	GA	EDR Historical Auto Stations
30004	1021895536		MIDWAY FUEL & SHINE INC	4870 HIGHWAY 9 N		ALPHARETTA	GA	EDR Historical Auto Stations
30004	1006772307	110013415866	MIDWAY FUEL & SHINE INC	4870 HWY 9		ALPHARETTA	GA	FINDS, UST
30004	1020067330		PRO CLEANERS	4942 HIGHWAY 9 N		ALPHARETTA	GA	EDR Historical Cleaners
30004	A100330749		J. L. BENNETT STORE	5590 HIGHWAY 9		ALPHARETTA	GA	AST
30004	U003728262	9058148	PETE BENNETTS SERVICE STATION	5590 HWY 9		ALPHARETTA	GA	UST
30004	1006784350	110013537379	PETE BENNETTS SERVICE STATION	5590 HWY 9		ALPHARETTA	GA	FINDS, LUST
30004	1019985316		FABRIC TOUCH CLEANERS	5655 HIGHWAY 9 N		ALPHARETTA	GA	EDR Historical Cleaners
30004	1019958716		CLOTHES CLEANERS	5665 HIGHWAY 9 N STE 102B		ALPHARETTA	GA	EDR Historical Cleaners
30004	1018620601		CHAMPION CLEANERS	5670 HIGHWAY 9 N		ALPHARETTA	GA	EDR Historical Cleaners
30004	S116495564		CHAMPION CLEANERS	5670 HIGHWAY 9 SUITE B-4		ALPHARETTA	GA	DRYCLEANERS
30004	A100330813		COUNTRY CUPBOARD #64	5715 HWY 9 NORTH		ALPHARETTA	GA	AST
30004	U004060696	10001100	WILLIAM L GENTRY	5900 HIGHWAY 9 NORTH		ALPHARETTA	GA	LUST, UST
30004	U004197909		CIRCLE M FOOD SHOP #70	6025 HWY 9		ALPHARETTA	GA	UST
30004	1000507985	110007496398	CIRCLE M FOOD SHOP #16	6025 HWY 9		ALPHARETTA	GA	RCRA-NonGen, FINDS
30004	A100497203		FOOD MART #503 - SHELL	6045 HIGHWAY 9		ALPHARETTA	GA	AST
30004	U003296140	9060705	SAM'S	6045 HWY 9 & MCFARLAND		ALPHARETTA	GA	LUST, UST
30004	1006779031	110013483685	SHELL STATION # 115314	6045 HWY 9 & MCFARLAND		ALPHARETTA	GA	FINDS
30004	1021086350		ANIL INC	6415 HIGHWAY 9 N		ALPHARETTA	GA	EDR Historical Auto Stations
30004	1019943337		BRIGHT CLEANERS	6415 HIGHWAY 9 N STE F		ALPHARETTA	GA	EDR Historical Cleaners
30004	1006771678	110013409533	ANIL INC	6415 HWY 9		ALPHARETTA	GA	DRYCLEANERS, FINDS, UST
30004	U002080838	9058088	VL BUSINESS INC	6700 HWY 9		ALPHARETTA	GA	UST
30004	1006784075	110013534595	FRANCES SUPERETTE	6700 HWY 9		ALPHARETTA	GA	FINDS
30004	A100330930		QUALITY HARDWARE CORP. DBA SERVIC	13695 HIGHWAY 9, SUITE 107		ALPHARETTA	GA	AST
30004	1024031350	110070154418	DEERFIELD GREEN SUBDIVISION LOTS 3'	901, 905, 909, 913, 917, 921, 925 & 929 FAV	**	ALPHARETTA	GA	FINDS
30004	S127240583		DEERFIELD GREEN SUBDIVISION LOTS 3'	901, 905, 909, 913, 917, 921, 925 & 929 FAV	**	ALPHARETTA	GA	NPDES
30004	1024031349	110070154417	DEERFIELD GREEN SUBDIVISION LOTS 3'	920, 916, 912, 908, 904 & 900 ROSE WAY	**	ALPHARETTA	GA	FINDS
30004	S127240582		DEERFIELD GREEN SUBDIVISION LOTS 3'	920, 916, 912, 908, 904 & 900 ROSE WAY	**	ALPHARETTA	GA	NPDES
30004	A100494288		BP STATION NO. 13584	12145 HWY 92		WOODSTOCK	GA	AST
30004	1024380221	110070284147	PILLAMERE INDUSTRIES CORPORATION	13955 HIGHWAY 9SUITE C	**	ALPHARETTA	GA	FINDS
30004	1023400262		CAPPELLE, INC	1200 ABBEY CT		ALPHARETTA	GA	FINDS, TSCA
30004	1024448028	110070374053	TRADITIONS PHASE 4 LOT 254	4455 ALISTER PARK DRIVE	**	CUMMING	GA	FINDS
30004	S127252969		TRADITIONS PHASE 4 LOT 254	4455 ALISTER PARK DRIVE	**	CUMMING	GA	NPDES
30004	S127260075		TRADITIONS PHASE 6 LOT A2	4455 ALISTER PARK DRIVE	**	CUMMING	GA	NPDES
30004	S127260745		TRADITIONS PHASE 6A-2 LOT 253	4465 ALISTER PARK DRIVE	**	CUMMING	GA	NPDES
30004	S127260744		TRADITIONS PHASE 6A-2 LOT 251	4485 ALISTER PARK DRIVE	**	CUMMING	GA	NPDES
30004	1024416795	110070334479	VALVE SOLUTIONS, INC.	1155 ALPHA DRIVE		ALPHARETTA	GA	FINDS
30004	1026725165		BELL CABINETRY AND DESIGN LLC	1250 ALPHA DR		ALPHARETTA	GA	RCRAInfo-SQG
30004	1026743226	GAR000092148	BELL CABINETRY AND DESIGN LLC	1250 ALPHA DR		ALPHARETTA	GA	
30004	1014952252	GAR000065391	CVS PHARMACY #2945	13933 ALPHARETTA HIGHWAY		MILTON	GA	RCRA-CESQG
30004	1015918424		CVS PHARMACY #2945	13933 ALPHARETTA HWY.		MILTON	GA	FINDS
30004	1021219319	110045539217	ALPHA FOOD STORE INC	1670 ALPHARETTA HWY STE A		ALPHARETTA	GA	EDR Historical Auto Stations

### EDR ZIP Code Scan Report

ZIP	EDR-ID	Facility ID	Name	Address	Map/Dir/Dist	City	State	Databases
30004	1021246232		B P CORPORATION NORTH AMERICA	1675 ALPHARETTA HWY		ALPHARETTA	GA	EDR Historical Auto Stations
30004	U003006095	09060509	AUTO BRITE CAR WASH INC	1710 ALPHARETTA HWY		ALPHARETTA	GA	LUST, UST
30004	A100500162		MIDWAY FUEL & SHINE	4870 ALPHARETTA HIGHWAY	**	ALPHARETTA	GA	AST
30004	S111743842		762 ALPHARETTA HIGHWAY	762 ALPHARETTA HIGHWAY		ALPHARETTA	GA	NON HSI
30004	1024605531	110070392933	RACETRAC -STORE #1328	4855 ATLANTA HIGHWAY	**	ALPHARETTA	GA	FINDS
30004	S127174623		RACETRAC -STORE #1328	4855 ATLANTA HIGHWAY	**	ALPHARETTA	GA	NPDES
30004	1020163177		STANDARD OIL COMPANY	12335 ARNOLD MILL RD		ALPHARETTA	GA	EDR Historical Auto Stations
30004	1004687587	GAR000006395	BP OIL CO SITE 02018	12335 ARNOLD MILL RD		ALPHARETTA	GA	RCRA-NonGen
30004	1016112245	110013569726	BP #02018	12335 ARNOLD MILL ROAD		ALPHARETTA	GA	FINDS
30004	A100493114		ACE HARDWARE CRABAPPLE	12350 B-1 ARNOLD MILL ROAD	**	ALPHARETTA	GA	AST
30004	1019954257		CHUN BEN	12370 ARNOLD MILL RD		ALPHARETTA	GA	EDR Historical Cleaners
30004	1022974414	110070010764	GLENVIEW AT ARNOLD MILL	12570 ARNOLD MILL RD		MILTON	GA	FINDS
30004	S127219993		GLENVIEW AT ARNOLD MILL	12570 ARNOLD MILL RD		MILTON	GA	NPDES
30004	1022991768	110070028142	MIDWAY ELEMENTARY OUTFALL SEWER	4805 ATLANTA HWY		ALPHARETTA	GA	FINDS
30004	S127185313		MIDWAY ELEMENTARY OUTFALL SEWER	4805 ATLANTA HWY		ALPHARETTA	GA	NPDES
30004	U004334321		RACETRAC 2566- HWY 9 & POST	4855 ATLANTA HWY		ALPHARETTA	GA	UST
30004	1026495065	GAR000089466	PUBLIX SUPERMARKET 616 MIDWAY SHC	4900 ATLANTA HIGHWAY		ALPHARETTA	GA	RCRA-CESQG
30004	1026780190	110070906528	PUBLIX SUPERMARKET 616 MIDWAY SHC	4900 ATLANTA HIGHWAY		ALPHARETTA	GA	FINDS
30004	1026682875		PUBLIX SUPERMARKET 616 MIDWAY SHC	4900 ATLANTA HIGHWAY		ALPHARETTA	GA	
30004	1015916429	110054080178	PAKMAIL / D-MAND BETTER PRODUCTS, I	4920 ATLANTA HIGHWAY		ALPHARETTA	GA	ICIS, FINDS
30004	1020508411		BP ARCO	4920 ATLANTA HWY		ALPHARETTA	GA	EDR Historical Auto Stations
30004	1020067329		PRO CLEANERS	4942 ATLANTA HWY		ALPHARETTA	GA	EDR Historical Cleaners
30004	S127176279		MIDWAY UMC SANITARY SEWER OUTFAL	5025 ATLANTA HWY		ALPHARETTA	GA	NPDES
30004	1025903227		MIDWAY UMC SANITARY SEWER OUTFAL	5025 ATLANTA HWY		ALPHARETTA	GA	
30004	1025824229	110070569338	MIDWAY UMC SANITARY SEWER OUTFAL	5025 ATLANTA HWY		ALPHARETTA	GA	FINDS
30004	1020276045		MURPHY OIL USA INC	5415 ATLANTA HWY		ALPHARETTA	GA	EDR Historical Auto Stations
30004	1015936843	110054831919	WALMART SUPERCENTER #4436	5455 ATLANTA HWY		ALPHARETTA	GA	FINDS
30004	1010784112	GAR000052019	WALMART SUPERCENTER #4436	5455 ATLANTA HWY		ALPHARETTA	GA	RCRA-CESQG
30004	1006784414	110013538010	TUSLI INC	5490 ATLANTA HWY		ALPHARETTA	GA	FINDS
30004	U003296084	9058140	RAPIDMART	5490 ATLANTA HWY		ALPHARETTA	GA	LUST, UST
30004	1026703405	110070883626	ATLANTA HWY COMMERCIAL SPEC BUILI	5639 ATLANTA HIGHWAY		ALPHARETTA	GA	FINDS
30004	1026669310		ATLANTA HWY COMMERCIAL SPEC BUILI	5639 ATLANTA HIGHWAY		ALPHARETTA	GA	
30004	S127179419		ATLANTA HWY COMMERCIAL SPEC BUILI	5639 ATLANTA HIGHWAY		ALPHARETTA	GA	NPDES
30004	1019985314		FABRIC TOUCH CLEANERS	5655 ATLANTA HWY STE B		ALPHARETTA	GA	EDR Historical Cleaners
30004	1024603371	110070390773	NORTH COVE PH.. II	5665 ATLANTA HIGHWAY		ALPHARETTA	GA	FINDS
30004	S127254289		NORTH COVE PH.. II	5665 ATLANTA HIGHWAY		ALPHARETTA	GA	NPDES
30004	1024720234		NORTH COVE PH.. II	5665 ATLANTA HIGHWAY		ALPHARETTA	GA	
30004	1017719089		KROGER #011-0444	5665 ATLANTA HWY		ALPHARETTA	GA	
30004	1016675506	110058884444	KROGER #011-0444	5665 ATLANTA HWY		ALPHARETTA	GA	RCRA-CESQG, FINDS
30004	1014952332	GAR000066191	CVS PHARMACY #2539	5740 ATLANTA HIGHWAY		ALPHARETTA	GA	RCRA-CESQG
30004	1016690073	110045540027	CVS PHARMACY #2539	5740 ATLANTA HIGHWAY		ALPHARETTA	GA	FINDS
30004	1024236027	110070236392	MAGNOLIA PARK	5900 ATLANTA HIGHWAY		ALPHARETTA	GA	FINDS
30004	1024138669		MAGNOLIA PARK	5900 ATLANTA HIGHWAY		ALPHARETTA	GA	
30004	S127248297		MAGNOLIA PARK	5900 ATLANTA HIGHWAY		ALPHARETTA	GA	NPDES
30004	S127266894		MAGNOLIA WALK	5900 ATLANTA HWY		ALPHARETTA	GA	NPDES
30004	1014696026	110043431373	SSR COLLISION CENTER	5965 ATLANTA HIGHWAY		ALPHARETTA	GA	FINDS
30004	A100494295		BP/AMOCO	6025 ATLANTA HIGHWAY ( HWY 9)		CUMMING	GA	AST
30004	1021596900		BP PRODUCTS N AMER SVC STNS	6025 ATLANTA HWY		ALPHARETTA	GA	EDR Historical Auto Stations
30004	A100336475		FOOD MART #503	6045 ATLANTA HIGHWAY		ALPHARETTA	GA	AST
30004	S121797992		CARSON AUTOMOTIVE RECYCLING, INC.	6060 ATLANTA HIGHWAY		ALPHARETTA	GA	AIRS
30004	1016938867		CARSON AUTOMOTIVE RECYCLING, INC.	6060 ATLANTA HIGHWAY		ALPHARETTA	GA	
30004	1014696030	110043431417	CARSON AUTOMOTIVE RECYCLING, INC.	6060 ATLANTA HWY. N.		ALPHARETTA	GA	FINDS
30004	1020556930		OREILLY AUTOMOTIVE STORES INC	6130 ATLANTA HWY		ALPHARETTA	GA	EDR Historical Auto Stations
30004	S106571783	10774	ANIL, INC.	6415 ATLANTA HIGHWAY		ALPHARETTA	GA	DEL SHWS
30004	1020469465		CHEVRON	6415 ATLANTA HWY		ALPHARETTA	GA	EDR Historical Auto Stations
30004	S113244810		MIRANDA CONSTRUCTION SERVICES, INI	6718 ATLANTA HWY 5 NORTH		ALPHARETTA	GA	SWF/LF
30004	S113244812		J&S CONSTRUCTION CLEANUP INC	6735 ATLANTA HIGHWAY		ALPHARETTA	GA	SWF/LF
30004	S127172665		OCS GRASSLANDS SELF-STORAGE	ATLANTA HIGHWAY	**	ALPHARETTA	GA	NPDES
30004	1024119711		OCS GRASSLANDS SELF-STORAGE	ATLANTA HIGHWAY	**	ALPHARETTA	GA	
30004	1024216752	110070211488	OCS GRASSLANDS SELF-STORAGE	ATLANTA HIGHWAY	**	ALPHARETTA	GA	FINDS
30004	1026790758	110070924187	LAKESIDE AT CRABAPPLE - LOT 24	1000 BALDWIN DRIVE	**	MILTON	GA	FINDS
30004	1026753328		LAKESIDE AT CRABAPPLE - LOT 24	1000 BALDWIN DRIVE	**	MILTON	GA	
30004	1026795647	110070929509	LAKESIDE AT CRABAPPLE - LOT 23	1004 BALDWIN DRIVE	**	MILTON	GA	FINDS
30004	1026753327		LAKESIDE AT CRABAPPLE - LOT 23	1004 BALDWIN DRIVE	**	MILTON	GA	

### EDR ZIP Code Scan Report

ZIP	EDR-ID	Facility ID	Name	Address	Map/Dir/Dist	City	State	Databases
30004	1026795217	110070929036	LAKESIDE AT CRABAPPLE - LOT 22	1008 BALDWIN DRIVE	**	MILTON	GA	FINDS
30004	1026753326		LAKESIDE AT CRABAPPLE - LOT 22	1008 BALDWIN DRIVE	**	MILTON	GA	
30004	1026795658	110070929520	LAKESIDE AT CRABAPPLE - LOT 25	1014 BALDWIN DRIVE	**	MILTON	GA	FINDS
30004	1026753329		LAKESIDE AT CRABAPPLE - LOT 25	1014 BALDWIN DRIVE	**	MILTON	GA	
30004	1026753330		LAKESIDE AT CRABAPPLE - LOT 26	1018 BALDWIN DRIVE	**	MILTON	GA	
30004	1026794936	110070928725	LAKESIDE AT CRABAPPLE - LOT 26	1018 BALDWIN DRIVE	**	MILTON	GA	FINDS
30004	1026753331		LAKESIDE AT CRABAPPLE - LOT 27	1022 BALDWIN DRIVE	**	MILTON	GA	
30004	1026793049	110070926664	LAKESIDE AT CRABAPPLE - LOT 27	1022 BALDWIN DRIVE	**	MILTON	GA	FINDS
30004	1026791704	110070925209	LAKESIDE AT CRABAPPLE - LOT 28	1024 BALDWIN DRIVE	**	MILTON	GA	FINDS
30004	1026753332		LAKESIDE AT CRABAPPLE - LOT 28	1024 BALDWIN DRIVE	**	MILTON	GA	
30004	1026398551	110070704874	THE MANOR GOLF COURSE AND COUNTI	3163 BALLEY FORREST DRIVE	**	MILTON	GA	FINDS
30004	S127269737		THE MANOR GOLF COURSE AND COUNTI	3163 BALLEY FORREST DRIVE	**	MILTON	GA	NPDES
30004	1026154168		THE MANOR GOLF COURSE AND COUNTI	3163 BALLEY FORREST DRIVE	**	MILTON	GA	
30004	1026154167		THE MANOR GOLF AND COUNTRY CLUB -	3203 BALLEY FORREST DRIVE	**	ALPHARETTA	GA	
30004	S127268872		THE MANOR GOLF AND COUNTRY CLUB -	3203 BALLEY FORREST DRIVE	**	ALPHARETTA	GA	NPDES
30004	1026399332	110070705683	THE MANOR GOLF AND COUNTRY CLUB -	3203 BALLEY FORREST DRIVE	**	ALPHARETTA	GA	FINDS
30004	1026462207	110070826647	THE MANOR GOLF AND COUNTRY CLUB -	3286 BALLEY FORREST DRIVE	**	ALPHARETTA	GA	FINDS
30004	S127273092		THE MANOR GOLF AND COUNTRY CLUB -	3286 BALLEY FORREST DRIVE	**	ALPHARETTA	GA	NPDES
30004	S127273091		THE MANOR GOLF AND COUNTRY CLUB -	3293 BALLEY FORREST DRIVE	**	ALPHARETTA	GA	NPDES
30004	1026461943	110070826361	THE MANOR GOLF AND COUNTRY CLUB -	3293 BALLEY FORREST DRIVE	**	ALPHARETTA	GA	FINDS
30004	S127268537		THE MANOR GOLF & CC LOT 173	710 BALLEY FORREST COURT	**	MILTON	GA	NPDES
30004	1026399807	110070706177	THE MANOR GOLF & CC LOT 173	710 BALLEY FORREST COURT	**	MILTON	GA	FINDS
30004	1026154165		THE MANOR GOLF & CC LOT 173	710 BALLEY FORREST COURT	**	MILTON	GA	
30004	1022974464		LONGSTREET MANOR - OFFSITE SEWER	3293 BALLY FOREST DR	**	MILTON	GA	
30004	1026385539	110070010814	LONGSTREET MANOR - OFFSITE SEWER	3293 BALLY FOREST DR	**	MILTON	GA	FINDS
30004	S127226993		LONGSTREET MANOR - OFFSITE SEWER	3293 BALLY FOREST DR	**	MILTON	GA	NPDES
30004	S127212129		MULLINAX ROAD TRACT LOT 11 BLACKW	505 BARKLEY HILL	**	ALPHARETTA	GA	NPDES
30004	1023701425	110070098548	MULLINAX ROAD TRACT LOT 3	510 BARKLEY HILL	**	ALPHARETTA	GA	FINDS
30004	S127236048		MULLINAX ROAD TRACT LOT 3	510 BARKLEY HILL (GA 400 NORTH TO EX	**	ALPHARETTA	GA	NPDES
30004	S127212127		MULLINAX ROAD TRACT LOT #10 BLACKV	515 BARKLEY HILL	**	ALPHARETTA	GA	NPDES
30004	1022981862	110070018225	MULLINAX ROAD TRACT LOT 4	520 BARKLEY HILL	**	ALPHARETTA	GA	FINDS
30004	S127211869		MULLINAX ROAD TRACT LOT 4	520 BARKLEY HILL	**	ALPHARETTA	GA	NPDES
30004	S127211864		MULLINAX ROAD TRACT LOT 9	525 BARKLEY HILL	**	ALPHARETTA	GA	NPDES
30004	1022971085	110070007431	MULLINAX ROAD TRACT LOT 9	525 BARKLEY HILL	**	ALPHARETTA	GA	FINDS
30004	S127211865		MULLINAX ROAD TRACT LOT 8	535 BARKLEY HILL	**	ALPHARETTA	GA	NPDES
30004	S127211866		MULLINAX ROAD TRACT LOT 7	545 BARKLEY HILL	**	ALPHARETTA	GA	NPDES
30004	1022980034	110070016393	MULLINAX ROAD TRACT LOT 6	555 BARKLEY HILL	**	ALPHARETTA	GA	FINDS
30004	S127211867		MULLINAX ROAD TRACT LOT 6	555 BARKLEY HILL	**	ALPHARETTA	GA	NPDES
30004	1022974934	110070011284	MULLINAX ROAD TRACT LOT 5	565 BARKLEY HILL	**	ALPHARETTA	GA	FINDS
30004	S127211868		MULLINAX ROAD TRACT LOT 5	565 BARKLEY HILL	**	ALPHARETTA	GA	NPDES
30004	U001489668	9000700	ATLANTA NATIONAL GOLF CLUB	325 BATESVILLE RD	**	MILTON	GA	LUST, UST
30004	S127269542		THE MANOR GOLF AND COUNTRY CLUB -	16135 BELFORD DRIVE	**	ALPHARETTA	GA	NPDES
30004	1025953218		THE MANOR GOLF COURSE & COUNTRY	16142 BELFORD DRIVE	**	MILTON	GA	
30004	1025999032	110070621221	THE MANOR GOLF COURSE & COUNTRY	16142 BELFORD DRIVE	**	MILTON	GA	FINDS
30004	S127264852		THE MANOR GOLF COURSE & COUNTRY	16142 BELFORD DRIVE	**	MILTON	GA	NPDES
30004	S127273090		THE MANOR GOLF AND COUNTRY CLUB -	16151 BELFORD DRIVE	**	ALPHARETTA	GA	NPDES
30004	S127265166		16163 BELFORD DRIVE	16163 BELFORD DRIVE	**	MILTON	GA	NPDES
30004	1025998265	110070620324	16167 BELFORD DRIVE	16167 BELFORD DRIVE	**	MILTON	GA	FINDS
30004	1025922948		16167 BELFORD DRIVE	16167 BELFORD DRIVE	**	MILTON	GA	
30004	S127265167		16167 BELFORD DRIVE	16167 BELFORD DRIVE	**	MILTON	GA	
30004	S127166655		BELL MEMORIAL PARK EXPANSION	15245 BELL PARK RD	**	MILTON	GA	NPDES
30004	1022984487	110070020854	BELL MEMORIAL PARK EXPANSION	15245 BELL PARK RD	**	MILTON	GA	FINDS
30004	1024729264	110070518983	THE MANOR NORTHEAST LARKSPUR LOT	702 BELL LANE	**	ALPHARETTA	GA	FINDS
30004	S127257128		THE MANOR NORTHEAST LARKSPUR LOT	702 BELL LANE	**	ALPHARETTA	GA	NPDES
30004	S127257569		THE MANOR NORTHEAST LARKSPUR LOT	704 BELL LANE	**	ALPHARETTA	GA	NPDES
30004	1024730462	110070520190	THE MANOR NORTHEAST LARKSPUR LOT	704 BELL LANE	**	ALPHARETTA	GA	FINDS
30004	1024728849	110070518564	THE MANOR NORTHEAST LARKSPUR LOT	706 BELL LANE	**	ALPHARETTA	GA	FINDS
30004	S127257265		THE MANOR NORTHEAST LARKSPUR LOT	706 BELL LANE	**	ALPHARETTA	GA	NPDES
30004	1024729494	110070519214	THE MANOR NORTHEAST LARKSPUR LOT	708 BELL LANE	**	ALPHARETTA	GA	FINDS
30004	S127257127		THE MANOR NORTHEAST LARKSPUR LOT	708 BELL LANE	**	ALPHARETTA	GA	NPDES
30004	1024119445		STUART PARK LOT 24	12380 BERAGIO PLACE	**	ALPHARETTA	GA	
30004	S127241235		STUART PARK LOT 24	12380 BERAGIO PLACE	**	ALPHARETTA	GA	NPDES
30004	1024216508	110070211212	STUART PARK LOT 24	12380 BERAGIO PLACE	**	ALPHARETTA	GA	FINDS
30004	S127241227		STUART PARK LOT 16	12390 BERAGIO PLACE	**	ALPHARETTA	GA	NPDES
30004	1024216270	110070210952	STUART PARK LOT 16	12390 BERAGIO PLACE	**	ALPHARETTA	GA	FINDS
30004	1024119195		STUART PARK LOT 16	12390 BERAGIO PLACE	**	ALPHARETTA	GA	
30004	1024225525	110070221189	STUART PARK LOT 17	12395 BERAGIO PLACE	**	ALPHARETTA	GA	FINDS
30004	1024129144		STUART PARK LOT 17	12395 BERAGIO PLACE	**	ALPHARETTA	GA	
30004	S127241228		STUART PARK LOT 17	12395 BERAGIO PLACE	**	ALPHARETTA	GA	NPDES
30004	1024127722		STUART PARK LOT 11	12400 BERAGIO PLACE	**	ALPHARETTA	GA	
30004	1024224195	110070219726	STUART PARK LOT 11	12400 BERAGIO PLACE	**	ALPHARETTA	GA	FINDS

### EDR ZIP Code Scan Report

ZIP	EDR-ID	Facility ID	Name	Address	Map/Dir/Dist	City	State	Databases
30004	S127241221		STUART PARK LOT 11	12400 BERAGIO PLACE	**	ALPHARETTA	GA	NPDES
30004	1024129143		STUART PARK LOT 10	12410 BERAGIO PLACE	**	ALPHARETTA	GA	
30004	1024225524	110070221188	STUART PARK LOT 10	12410 BERAGIO PLACE		ALPHARETTA	GA	FINDS
30004	S127241220		STUART PARK LOT 10	12410 BERAGIO PLACE	**	ALPHARETTA	GA	NPDES
30004	S127241219		STUART PARK LOT 9	12420 BERAGIO PLACE	**	ALPHARETTA	GA	NPDES
30004	1024128698		STUART PARK LOT 9	12420 BERAGIO PLACE	**	ALPHARETTA	GA	
30004	1024225098	110070220731	STUART PARK LOT 9	12420 BERAGIO PLACE		ALPHARETTA	GA	FINDS
30004	1024216117	110070210783	STUART PARK LOT 4	12425 BERAGIO PLACE		ALPHARETTA	GA	FINDS
30004	S127241215		STUART PARK LOT 4	12425 BERAGIO PLACE	**	ALPHARETTA	GA	NPDES
30004	1024119036		STUART PARK LOT 4	12425 BERAGIO PLACE	**	ALPHARETTA	GA	
30004	1024122275		STUART PARK LOT 8	12430 BERAGIO PLACE	**	ALPHARETTA	GA	
30004	1024219147	110070214112	STUART PARK LOT 8	12430 BERAGIO PLACE	**	ALPHARETTA	GA	FINDS
30004	S127241218		STUART PARK LOT 8	12430 BERAGIO PLACE	**	ALPHARETTA	GA	NPDES
30004	1024220930	110070216094	STUART PARK LOT 7	12440 BERAGIO PLACE		ALPHARETTA	GA	FINDS
30004	1024124208		STUART PARK LOT 7	12440 BERAGIO PLACE	**	ALPHARETTA	GA	
30004	S127241217		STUART PARK LOT 7	12440 BERAGIO PLACE	**	ALPHARETTA	GA	NPDES
30004	1024218036	110070212893	STUART PARK LOT 6	12445 BERAGIO PLACE	**	ALPHARETTA	GA	FINDS
30004	1024121072		STUART PARK LOT 6	12445 BERAGIO PLACE	**	ALPHARETTA	GA	
30004	S127241216		STUART PARK LOT 6	12445 BERAGIO PLACE	**	ALPHARETTA	GA	NPDES
30004	S127234115		BETHANY PRESERVE SUBDIVISION	13755 BETHANY RD		MILTON	GA	NPDES
30004	1023654436	110070065244	BETHANY PRESERVE SUBDIVISION	13755 BETHANY RD		MILTON	GA	FINDS
30004	1024439144	110070362195	KING'S RIDGE CHRISTIAN SCHOOL	2765 BETHANY BND		ALPHARETTA	GA	FINDS
30004	S127174288		KING'S RIDGE CHRISTIAN SCHOOL	2765 BETHANY BND		ALPHARETTA	GA	NPDES
30004	S127168421		KING'S RIDGE CHRISTIAN SCHOOL LOWE	2765 BETHANY BND		ALPHARETTA	GA	NPDES
30004	1023661308	110070075420	PARK @ BETHANY	2840 BETHANY BND		MILTON	GA	FINDS
30004	S127216237		PARK @ BETHANY	2840 BETHANY BND		MILTON	GA	NPDES
30004	2020291219			2875 BETHANY BND		MILTLON	GA	ERNS
30004	U004197857		BETHANY BEND SHELL	3105 BETHANY BEND		MILTON	GA	UST
30004	S127171312		PIKE NURSERIES	3155 BETHANY BND		MILTON	GA	NPDES
30004	1023625455	110070032488	PIKE NURSERIES	3155 BETHANY BND		MILTON	GA	FINDS
30004	1024025921	110070145100	BIRMINGHAM HIGHWAY AT BIRMINGHAM	BETWEEN BIRMINGHAM HWY AND BIRMI	**	MILTON	GA	FINDS
30004	S127238873		BIRMINGHAM HIGHWAY AT BIRMINGHAM	BETWEEN BIRMINGHAM HWY AND BIRMI	**	MILTON	GA	NPDES
30004	1024599269	110070386671	MARKET DISTRICT CRABAPPLE	12655 BIRMINGHAM HWY		MILTON	GA	FINDS
30004	S127255307		MARKET DISTRICT CRABAPPLE	12655 BIRMINGHAM HWY		MILTON	GA	NPDES
30004	S127168214		NORTHWESTERN MIDDLE SCHOOL TURF	12805 BIRMINGHAM HWY		ALPHARETTA	GA	NPDES
30004	S127172254		FAMILY TREE ANIMAL CLINIC	13900 BIRMINGHAM HWY		ALPHARETTA	GA	NPDES
30004	1023704929	110070103485	FAMILY TREE ANIMAL CLINIC	13900 BIRMINGHAM HWY		ALPHARETTA	GA	FINDS
30004	1020787750		RIDGE ROAD HWY 5 CORP	1425 BIRMINGHAM RD		ALPHARETTA	GA	EDR Historical Auto Stations NPDES
30004	S127007849		FULTON COUNTY BOARD OF EDUCATION	14865 BIRMINGHAM HIGHWAY		MILTON	GA	
30004	1022975921		MILTON LOT -20	15420 BIRMINGHAM HWY		MILTON	GA	
30004	1023545545	110070012273	MILTON LOT -20	15420 BIRMINGHAM HWY		MILTON	GA	FINDS
30004	S127227097		MILTON LOT -20	15420 BIRMINGHAM HWY		MILTON	GA	NPDES
30004	1023659639	110070073750	BIG CREEK ANIMAL HOSPITAL	15710 BIRMINGHAM HIGHWAY		MILTON	GA	FINDS
30004	A100503856		TEXACO	15840 BIRMINGHAM HIGHWAY		ALPHARETTA	GA	AST
30004	1006788427	110013578360	BIRMINGHAM CROSSROAD TEXACO	15840 BIRMINGHAM HWY		ALPHARETTA	GA	FINDS
30004	1021148546		SADIA SALIM INC	15840 BIRMINGHAM HWY		MILTON	GA	EDR Historical Auto Stations NPDES
30004	U003728312	9060752	BIRMINGHAM SHELL FOOD MART	15840 BIRMINGHAM HWY		ALPHARETTA	GA	DRYCLEANERS, UST
30004	1022987599	110070023969	16800 BIRMINGHAM HIGHWAY	16800 BIRMINGHAM HWY		MILTON	GA	FINDS
30004	S127166500		16800 BIRMINGHAM HIGHWAY	16800 BIRMINGHAM HWY		MILTON	GA	FINDS
30004	S127170544		CRIMPACA FARMS ATHLETIC FIELDS	17160 BIRMINGHAM HWY		ALPHARETTA	GA	NPDES
30004	1022973429	110070009778	CRIMPACA FARMS ATHLETIC FIELDS	17160 BIRMINGHAM HWY		ALPHARETTA	GA	FINDS
30004	S127169885		17310 BIRMINGHAM HWY	17310 BIRMINGHAM HWY		ALPHARETTA	GA	NPDES
30004	1022990500	110070026873	17310 BIRMINGHAM HWY	17310 BIRMINGHAM HWY		ALPHARETTA	GA	FINDS
30004	1024083526	110070162588	JAMES DOYLE RESIDENCE	17995 BIRMINGHAM HWY		ALPHARETTA	GA	FINDS
30004	S127241359		JAMES DOYLE RESIDENCE	17995 BIRMINGHAM HWY		ALPHARETTA	GA	NPDES
30004	S112371291		BILL LLOYD	19800 BIRMINGHAM ROAD		ALPHARETTA	GA	
30004	1022980760	110070017122	2112 BIRMINGHAM ROAD	2112 BIRMINGHAM RD		MILTON	GA	FINDS
30004	S127171103		2112 BIRMINGHAM ROAD	2112 BIRMINGHAM RD		MILTON	GA	NPDES
30004	1018121714	110064600695	SUSO 4 BIRMINGHAM, LP (MARKETPLACE	980 BIRMINGHAM ROAD		ALPHARETTA	GA	FINDS
30004	1026113288		SUSO 4 BIRMINGHAM, LP (MARKETPLACE	980 BIRMINGHAM ROAD		ALPHARETTA	GA	
30004	S109505644		SUSO 4 BIRMINGHAM, LP (MARKETPLACE	980 BIRMINGHAM ROAD		ALPHARETTA	GA	DRYCLEANERS, NPDES
30004	1026495134	GAR000090175	PUBLIX SUPERMARKET 1060 THE MARKE	980 BIRMINGHAM ROAD, SUITE 100		ALPHARETTA	GA	RCRA-CESQG
30004	1026782692	110070909279	PUBLIX SUPERMARKET 1060 THE MARKE	980 BIRMINGHAM ROAD, SUITE 100		ALPHARETTA	GA	FINDS
30004	1026682810		PUBLIX SUPERMARKET 1060 THE MARKE	980 BIRMINGHAM ROAD, SUITE 100		ALPHARETTA	GA	
30004	S113244879		CLOSED LOOP ORGANICS, LLC	980 BIRMINGHAM ROAD, SUITE 501-377		MILTON	GA	SWF/LF
30004	1023660670	110070074781	BRAEBURN	BIRMINGHAM HIGHWAY	**	MILTON	GA	FINDS
30004	S127203290		BRAEBURN	BIRMINGHAM HIGHWAY	**	MILTON	GA	NPDES
30004	1024445089	110070370353	BLUE VALLEY PHASE III	BIRMINGHAM HWY AND WAX MYRTLE RC	**	MILTON	GA	FINDS
30004	S127251921		BLUE VALLEY PHASE III	BIRMINGHAM HWY AND WAX MYRTLE RC	**	MILTON	GA	NPDES

### EDR ZIP Code Scan Report

ZIP	EDR-ID	Facility ID	Name	Address	Map/Dir/Dist	City	State	Databases
30004	1024105301		ATLANTA GAS LIGHT CO	BIRMINGHAM HWY. @ TRAMORE PLACE		MILTON	GA	DOT OPS
30004	S127210889		MULLINAX ROAD TRACT / RECREATION A	300 BLACKWELL BEND	**	ALPHARETTA	GA	NPDES
30004	1022991520	110070027893	MULLINAX ROAD TRACT / RECREATION A	300 BLACKWELL BEND	**	ALPHARETTA	GA	FINDS
30004	S127210892		MULLINAX ROAD TRACT BLACKWELL MAI	340 BLACKWELL BEND	**	ALPHARETTA	GA	NPDES
30004	1022984791	110070021158	MULLINAX ROAD TRACT BLACKWELL MAI	340 BLACKWELL BEND	**	ALPHARETTA	GA	FINDS
30004	S127212174		MULLINAX ROAD TRACT LOT 57 BLACKW	405 BLACKWELL BEND	**	ALPHARETTA	GA	NPDES
30004	1023701421	110070098544	MULLINAX ROAD TRACT LOT 2	410 BLACKWELL BEND	**	ALPHARETTA	GA	FINDS
30004	S127236044		MULLINAX ROAD TRACT LOT 2	410 BLACKWELL BEND (GA 400 NORTH TC	**	ALPHARETTA	GA	NPDES
30004	S127212173		MULLINAX ROAD TRACT LOT 56 BLACKW	415 BLACKWELL BEND	**	ALPHARETTA	GA	NPDES
30004	S127212168		MULLINAX ROAD TRACT LOT 55 BLACKW	425 BLACKWELL BEND	**	ALPHARETTA	GA	NPDES
30004	S127212156		MULLINAX ROAD TRACT LOT 54 BLACKW	505 BLACKWELL CIRCLE	**	ALPHARETTA	GA	NPDES
30004	S127218166		MULLINAX ROAD TRACT LOT 53 BLACKW	515 BLACKWELL BEND (GA 400 NORTH TC	**	ALPHARETTA	GA	NPDES
30004	1022985969	110070022337	MULLINAX ROAD TRACT LOT 52	525 BLACKWELL BEND	**	ALPHARETTA	GA	FINDS
30004	S127222288		MULLINAX ROAD TRACT LOT 52	525 BLACKWELL BEND (GA 400 NORTH TC	**	ALPHARETTA	GA	NPDES
30004	1022986149	110070022517	MULLINAX ROAD TRACT LOT 51	535 BLACKWELL BEND	**	ALPHARETTA	GA	FINDS
30004	S127224812		MULLINAX ROAD TRACT LOT 51	535 BLACKWELL BEND (GA 400 NORTH TC	**	ALPHARETTA	GA	NPDES
30004	1022990243	110070026615	MULLINAX ROAD TRACT LOT 50	605 BLACKWELL BEND (GA 400 NORTH TC	**	ALPHARETTA	GA	FINDS
30004	S127224815		MULLINAX ROAD TRACT LOT 50	605 BLACKWELL BEND (GA 400 NORTH TC	**	ALPHARETTA	GA	NPDES
30004	1022970477	110070006823	MULLINAX ROAD TRACT (AKA BLACKWEL	615 BLACKWELL BEND	**	ALPHARETTA	GA	FINDS
30004	S127225003		MULLINAX ROAD TRACT (AKA BLACKWEL	615 BLACKWELL BEND (GA 400 NORTH TC	**	ALPHARETTA	GA	NPDES
30004	1022991512	110070027885	MULLINAX ROAD TRACT (AKA BLACKWEL	625 BLACKWELL BEND	**	ALPHARETTA	GA	FINDS
30004	S127225004		MULLINAX ROAD TRACT (AKA BLACKWEL	625 BLACKWELL BEND (GA 400 NORTH TC	**	ALPHARETTA	GA	NPDES
30004	1022970043	110070006389	MULLINAX ROAD TRACT LOT 47	635 BLACKWELL BEND (GA 400 NORTH E)	**	ALPHARETTA	GA	FINDS
30004	S127222010		MULLINAX ROAD TRACT LOT 47	635 BLACKWELL BEND (GA 400 NORTH E)	**	ALPHARETTA	GA	NPDES
30004	1023657041	110070067904	MULLINAX ROAD TRACT LOT 40	670 BLACKWELL BEND	**	ALPHARETTA	GA	FINDS
30004	S127234264		MULLINAX ROAD TRACT LOT 40	670 BLACKWELL BEND (GA 400 N TO EXIT	**	ALPHARETTA	GA	NPDES
30004	1022973354	110070009703	MULLINAX ROAD TRACT LOT 43	675 BLACKWELL BEND (GA 400 N TO EXIT	**	ALPHARETTA	GA	FINDS
30004	S127227718		MULLINAX ROAD TRACT LOT 43	675 BLACKWELL BEND (GA 400 N TO EXIT	**	ALPHARETTA	GA	NPDES
30004	1023624822	110070031854	MULLINAX ROAD TRACT LOT 42	685 BLACKWELL BEND	**	ALPHARETTA	GA	FINDS
30004	S127229348		MULLINAX ROAD TRACT LOT 42	685 BLACKWELL BEND (GA 400 N TO EXIT	**	ALPHARETTA	GA	NPDES
30004	S127207157		BLACKWELL MANOR (FKA MULLINAX RO/	BLACKWELL BEND AND MULLINAX ROAD	**	ALPHARETTA	GA	NPDES
30004	1024364794	110070017101	BLACKWELL MANOR (FKA MULLINAX RO/	BLACKWELL BEND AND MULLINAX ROAD	**	ALPHARETTA	GA	FINDS
30004	1005435971		ROBARB, INC.	1400 BLUE GRASS LAKES PKWY		ALPHARETTA	GA	SSTS
30004	2014004169		1400 BLUE GRASS LAKES PKWY	1400 BLUE GRASS LAKES PKWY		ALPHARETTA	GA	HMIRS
30004	1012050069		ADVANTIS TECHNOLOGIES INC	1400 BLUE GRASS LAKES PKWY		ALPHARETTA	GA	SSTS
30004	S127267565		ALPHARETTA (LONGHORN) (JACK DEGAN	1135 BLUEGRASS COURT	**	ALPHARETTA	GA	NPDES
30004	1026117271		ALPHARETTA (LONGHORN) (JACK DEGAN	1135 BLUEGRASS COURT	**	ALPHARETTA	GA	
30004	1026388745	110070686236	ALPHARETTA (LONGHORN) (JACK DEGAN	1135 BLUEGRASS COURT	**	ALPHARETTA	GA	FINDS
30004	1025428070		ARCH CHEMICALS INC	1200 BLUEGRASS LAKES PARKWAY		ALPHARETTA	GA	SSTS
30004	S109508787		BLUEGRASS	1200 BLUEGRASS LAKES PARKWAY		ALPHARETTA	GA	TIER 2
30004	1017401581	110063013778	LONZA GLP SERVICES	1200 BLUEGRASS LAKES PARKWAY		ALPHARETTA	GA	ICIS, FINDS
30004	1025957797		LONZA, LLC	1200 BLUEGRASS LAKES PARKWAY		ALPHARETTA	GA	SSTS
30004	1014472016	GAR000061317	ARCH CHEMICALS INC	1200 BLUEGRASS LAKES PARKWAY		ALPHARETTA	GA	RCRAInfo-SQG
30004	1009216806	GAR000043869	PPG INDUSTRIES	1200 BLUEGRASS LAKES PKWY STE 100		ALPHARETTA	GA	RCRA-NonGen
30004	1009313961	110024438928	PPG INDUSTRIES	1200 BLUEGRASS LAKES PKWY STE 100		ALPHARETTA	GA	FINDS
30004	S127174950		TENNIS WAREHOUSE PARKING ADDITION	1295 BLUEGRASS LAKE PKWY	**	CUMMING	GA	NPDES
30004	1024705590	110070500091	TENNIS WAREHOUSE PARKING ADDITION	1295 BLUEGRASS LAKE PKWY	**	CUMMING	GA	FINDS
30004	S127173868		TENNIS WAREHOUSE PARKING ADDITION	1295 BLUEGRASS LAKES PARKWAY	**	ALPHARETTA	GA	NPDES
30004	1001459849	GAD981275795	L3 TECHNOLOGIES AVIATION PRODUCTS	1355 BLUEGRASS LAKES PARKWAY		ALPHARETTA	GA	RCRAInfo-SQG
30004	1016111456	110005973786	DISPLAY SYSTEMS DIVISION L3 COMMUN	1355 BLUEGRASS LAKES PARKWAY		ALPHARETTA	GA	FINDS
30004	1024114823		DISPLAY SYSTEMS DIVISION L3 COMMUN	1355 BLUEGRASS LAKES PARKWAY		ALPHARETTA	GA	
30004	S125319766		INNOVATIVE WATER CARE, LLC	1400 BLUEGRASS LAKES		ALPHARETTA	GA	NPDES
30004	1016176158	110000499791	ADVANTIS TECHNOLOGIES	1400 BLUEGRASS LAKES PARKAY		ALPHARETTA	GA	ICIS, FINDS
30004	1014197518		ADVANTIS TECHNOLOGIES, INC.	1400 BLUEGRASS LAKES PARKWAY		ALPHARETTA	GA	TSCA
30004	1026564730		ADVANTIS TECHNOLOGIES	1400 BLUEGRASS LAKES PARKWAY		ALPHARETTA	GA	PRP
30004	1001218420	GAR000013441	INNOVATIVE WATER CARE LLC	1400 BLUEGRASS LAKES PARKWAY		ALPHARETTA	GA	RCRAInfo-LQG
30004	1025429806		ADVANTIS TECHNOLOGIES, AN ARCH CH	1400 BLUEGRASS LAKES PKWY		ALPHARETTA	GA	SSTS
30004	1026701717	110070881027	INNOVATIVE WATER CARE LLC	1400 BLUEGRASS LAKES PKWY		ALPHARETTA	GA	FINDS
30004	S107771509	FATR20062WCM9	J002LBZ -- SIGURA -- 1400 BLUEGRASS LAKES PKWY	1400 BLUEGRASS LAKES PKWY		ALPHARETTA	GA	TIER 2
30004	1001478271	30004LPRTW14	INNOVATIVE WATER CARE LLC	1400 BLUEGRASS LAKES PKWY		ALPHARETTA	GA	TRIS
30004	S117053161		ADVANTIS TECHNOLOGIES	1400 BLUEGRASS LAKES PKWY		ALPHARETTA	GA	TIER 2
30004	S127175483		SASSANO CAPITAL	1435 BLUEGRASS LAKES PARKWAY		ALPHARETTA	GA	NPDES
30004	1025470994	110070546649	SASSANO CAPITAL	1435 BLUEGRASS LAKES PARKWAY		ALPHARETTA	GA	FINDS
30004	1024388504	110070294331	MOTOVARIO CORPORATION	1440 BLUEGRASS LAKES PKWY.		ALPHARETTA	GA	FINDS
30004	1024412239	110070328824	L-3 DISPLAYS SYSTEMS	1455 BLUEGRASS LAKE PARKWAY		ALPHARETTA	GA	FINDS
30004	S107750830	311700064	HANSGROHE INC	1490 BLUEGRASS LAKE P		ALPHARETTA	GA	AIRS
30004	1001816039	GAR000019893	HANSGROHE INC	1490 BLUEGRASS LAKES PKWY		ALPHARETTA	GA	RCRA-CESQG
30004	1025438248		HANSGROHE, INC	1490 BLUEGRASS LKS PWKY	**	ALPHARETTA	GA	SSTS
30004	S117389468		HANSGROHE INC	1490 BLUEGRASS PKWY		ALPHARETTA	GA	NPDES
30004	1026635906		SCIENTIFIC GAMES INTERNATIONAL	1500 BLUEGRASS LAKES PARKWAY		ALPHARETTA	GA	PRP
30004	1007118286	GAD984307801	SCIENTIFIC GAMES INTERNATIONAL	1500 BLUEGRASS LAKES PARKWAY		ALPHARETTA	GA	RCRAInfo-SQG



### EDR ZIP Code Scan Report

ZIP	EDR-ID	Facility ID	Name	Address	Map/Dir/Dist	City	State	Databases
30004	S117054315		SCIENTIFIC GAMES INTERNATIONAL	1500 BLUEGRASS LAKES PARKWAY		ALPHARETTA	GA	TIER 2
30004	1007213257	110016721751	RODENSTOCK NORTH AMERICA (FMR 2C	1525 BLUEGRASS LAKES PKWY		ALPHARETTA	GA	FINDS
30004	1026844837		PBD INC	1650 BLUEGRASS LAKES PARKWAY		ALPHARETTA	GA	
30004	S117053763		HANSGRÖHE, INC	1665 BLUEGRASS LAKES PARKWAY		ALPHARETTA	GA	TIER 2
30004	S125318511		AFL TELECOMMUNICATIONS	1685 BLUEGRASS LAKES PKWY		ALPHARETTA	GA	NPDES
30004	1005777509	110011809748	LAPORTE WATER TECHNOLOGIES	400 BLUEGRASS LAKES PARKWAY	**	ALPHARETTA	GA	FINDS
30004	1026153458		SWEET APPLE LOT 16	225 BLURBERRY RIDGE	**	MILTON	GA	
30004	1026404480	110070711051	SWEET APPLE LOT 16	225 BLURBERRY RIDGE	**	MILTON	GA	FINDS
30004	S127269952		SWEET APPLE LOT 16	225 BLURBERRY RIDGE	**	MILTON	GA	FINDS
30004	1025469330	110070544957	ANNANDELLE FARMS (F.K.A NEWNAN FAI	1503 BON ENDROI COURT	**	MLTON	GA	NPDES
30004	S127258765		ANNANDELLE FARMS (F.K.A NEWNAN FAI	1503 BON ENDROI COURT	**	MLTON	GA	NPDES
30004	S127278636		ANNANDELLE FARMS (F.K.A NEWNAN FAI	1509 BON ENDRIOT COURT	**	MLTON	GA	NPDES
30004	1026703983	110070884254	ANNANDELLE FARMS (F.K.A NEWNAN FAI	1509 BON ENDRIOT COURT	**	MLTON	GA	FINDS
30004	S127275108		ANNANDELLE FARMS (F.K.A NEWNAN FAI	15750 BON ENDRIOT DRIVE	**	MLTON	GA	NPDES
30004	1026544577	110070839744	ANNANDELLE FARMS (F.K.A NEWNAN FAI	15750 BON ENDRIOT DRIVE	**	MLTON	GA	FINDS
30004	1026117877		ANNANDELLE FARMS (F.K.A NEWNAN FAI	15760 BON ENDROI DRIVE	**	MLTON	GA	
30004	1026389298	110070686853	ANNANDELLE FARMS (F.K.A NEWNAN FAI	15760 BON ENDROI DRIVE	**	MLTON	GA	FINDS
30004	S127267808		ANNANDELLE FARMS (F.K.A NEWNAN FAI	15760 BON ENDROI DRIVE	**	MLTON	GA	NPDES
30004	S127252807		ANNANDELLE FARMS (F.K.A NEWNAN FAI	15770 BON ENDRIOT DRIVE	**	MLTON	GA	NPDES
30004	1024447130	110070372934	ANNANDELLE FARMS (F.K.A NEWNAN FAI	15770 BON ENDRIOT DRIVE	**	MLTON	GA	FINDS
30004	1024444398	110070368807	ANNANDELLE FARMS (F.K.A NEWNAN FAI	15785 BON ENDRIOT DRIVE	**	MLTON	GA	FINDS
30004	S127252805		ANNANDELLE FARMS (F.K.A NEWNAN FAI	15785 BON ENDRIOT DRIVE	**	MLTON	GA	NPDES
30004	1024728409	110070518124	ANNANDELLE FARMS (F.K.A NEWNAN FAI	15795 BON ENDRIOT DRIVE	**	MLTON	GA	FINDS
30004	S127257792		ANNANDELLE FARMS (F.K.A NEWNAN FAI	15795 BON ENDRIOT DRIVE	**	MLTON	GA	NPDES
30004	S127252806		ANNANDELLE FARMS (F.K.A NEWNAN FAI	15805 BON ENDRIOT DRIVE	**	MLTON	GA	NPDES
30004	1024435866	110070357901	ANNANDELLE FARMS (F.K.A NEWNAN FAI	15805 BON ENDRIOT DRIVE	**	MLTON	GA	FINDS
30004	1025471045	110070546700	ANNANDELLE FARMS (F.K.A NEWNAN FAI	15815 BON ENDROI DRIVE	**	MLTON	GA	FINDS
30004	S127258766		ANNANDELLE FARMS (F.K.A NEWNAN FAI	15815 BON ENDROI DRIVE	**	MLTON	GA	NPDES
30004	1023642662	110070051814	SLEEVECO INC - ALLIANCE GRAPHICS	1004 BRANCH DR		ALPHARETTA	GA	FINDS
30004	S127007131		FORT DEARBORN CO.	1004 BRANCH DR		ALPHARETTA	GA	NPDES
30004	S127007076		SLEEVECO INC - ALLIANCE GRAPHICS	1004 BRANCH DR		ALPHARETTA	GA	NPDES
30004	S107752419	311700026	WESTERN ROTO ENGRAVERS INC	1004 BRANCH DRIVE		ALPHARETTA	GA	AIRS
30004	1005427803		DELEX CHEMICALS,INC.	1018 BRANCH DR		ALPHARETTA	GA	SSTS
30004	1016053425	110001144841	DELEX CHEMICALS INC	1018 BRANCH DR		ALPHARETTA	GA	FINDS
30004	1001967811	GAR000021428	ALLIED COMPUTER RESOURCES INC	1018 BRANCH DRIVE		ALPHARETTA	GA	RCRA-NonGen
30004	1023624212	110070031244	ENGLISH SWEDISH SPARES	345 BRANCH DR		ALPHARETTA	GA	FINDS
30004	S117389220		ENGLISH SWEDISH SPARES	345 BRANCH DR		ALPHARETTA	GA	NPDES
30004	1007878889	110020488505	HD SUOOKY PLUMBING/HVAC LTD HG51C	520 BRANCH DR		ALPHARETTA	GA	FINDS
30004	1007879466	GAR000039248	HD SUOOKY PLUMBING/HVAC LTD HG51C	520 BRANCH DR		ALPHARETTA	GA	RCRA-NonGen
30004	1024412443	110070329057	ENGINEERED ARCHITECTURAL	555 BRANCH DRIVE		ALPHARETTA	GA	FINDS
30004	1012079189	110038643741	PACKAGING PRODUCTS CO	555 BRANCH RD SW		ALPHARETTA	GA	ICIS, FINDS
30004	1005435734		REGAL CHEMICAL CO	600 BRANCH DR		ALPHARETTA	GA	SPILLS, SSTS
30004	1026227060		REGAL CHEMICAL CO	600 BRANCH DR		ALPHARETTA	GA	SSTS
30004	S109697023		REGAL CHEMICAL COMPANY	600 BRANCH DRIVE		ALPHARETTA	GA	NPDES, TIER 2
30004	1007211106	GAN000407731	REGAL CHEMICAL FIRE	600 BRANCH DRIVE		ALPHARETTA	GA	CERCLIS
30004	2004711256			600 BRANCH RD.		ALPHARETTA	GA	ERNS
30004	1018300205		REGAL CHEMICAL COMPANY	600 BRANCH ROAD		ALPHARETTA	GA	ICIS
30004	S104886120		ATLANTA WASTE INDUSTRIES	725 BRANCH DRIVE		ALPHARETTA	GA	SWF/LF, SPILLS
30004	1024376859	110070280199	VEI INC.	730 BRANCH DRIVE		ALPHARETTA	GA	FINDS
30004	1024403513	110070318431	VANDERGRIF ENTERPRISES, INC. DBA F	730 BRANCH DRIVE		ALPHARETTA	GA	FINDS
30004	1024379381	110070283128	HEDMAN MANUFACTURING	730 BRANCH DRIVE		ALPHARETTA	GA	FINDS
30004	S110820960		SOUTHERN REFURB/KAL COMPUTERS	765 BRANCH DRIVE		ALPHARETTA	GA	
30004	S113244943		GREATER GWINNETT SANITATION AND R	815 BRANCH DRIVE		ALPHARETTA	GA	SWF/LF
30004	S125318485		ACQUIRED TECHNOLOGY	915 BRANCH DRIVE		ALPHARETTA	GA	NPDES
30004	1018597471		10-20 SERVICES INC	2170 BRANDON TRL STE B		ALPHARETTA	GA	EDR Historical Cleaners
30004	S127230421		RUTH'S FARM LOT 24	1310 BRANDYWINE TRL	**	ALPHARETTA	GA	NPDES
30004	1023624283	110070031315	RUTH'S FARM LOT 24	1310 BRANDYWINE TRL	**	ALPHARETTA	GA	FINDS
30004	S127230423		RUTH'S FARM LOT 25	1320 BRANDYWINE TRL	**	ALPHARETTA	GA	NPDES
30004	1023626237	110070033270	RUTH'S FARM LOT 25	1320 BRANDYWINE TRL	**	ALPHARETTA	GA	FINDS
30004	1023623145	110070030175	RUTH'S FARM LOT 36	1325 BRANDYWINE TRL	**	ALPHARETTA	GA	FINDS
30004	S127230435		RUTH'S FARM LOT 36	1325 BRANDYWINE TRL	**	ALPHARETTA	GA	NPDES
30004	1023622494	110070029523	RUTH'S FARM LOT 26	1330 BRANDYWINE TRL	**	ALPHARETTA	GA	FINDS
30004	S127230429		RUTH'S FARM LOT 26	1330 BRANDYWINE TRL	**	ALPHARETTA	GA	NPDES
30004	S127226772		RUTH'S FARM LOT - 27	1340 BRANDYWINE TRL	**	ALPHARETTA	GA	NPDES
30004	1023544858	110070008394	RUTH'S FARM LOT - 27	1340 BRANDYWINE TRL	**	ALPHARETTA	GA	FINDS
30004	1022972046		RUTH'S FARM LOT - 27	1340 BRANDYWINE TRL	**	ALPHARETTA	GA	
30004	S127230433		RUTH'S FARM LOT 29	1360 BRANDYWINE TRL	**	ALPHARETTA	GA	NPDES
30004	S127233530		RUTH'S FARM LOT 31	1375 BRANDYWINE TRL	**	ALPHARETTA	GA	NPDES
30004	1023654077	110070064885	RUTH'S FARM LOT 31	1375 BRANDYWINE TRL	**	ALPHARETTA	GA	FINDS
30004	2002625253			1183 BRIDGE MILL AVENUE		CANTON	GA	ERNS
30004	S127218788		WATERBROOKE LOT 99	4940 BRIERSTONE DR		ALPHARETTA	GA	NPDES

### EDR ZIP Code Scan Report

ZIP	EDR-ID	Facility ID	Name	Address	Map/Dir/Dist	City	State	Databases
30004	S127218790		WATERBROOKE LOT 100	4960 BRIERSTONE DR		ALPHARETTA	GA	NPDES
30004	S127218793		WATERBROOKE LOT 103	4990 BRIERSTONE DR		ALPHARETTA	GA	NPDES
30004	S127219326		WATERBROOKE LOT 150	5115 BRIERSTONE DR		ALPHARETTA	GA	NPDES
30004	1022976217	110070012569	WATERBROOKE LOT 150	5115 BRIERSTONE DR		ALPHARETTA	GA	FINDS
30004	1022971441	110070007787	WATERBROOKE LOT 149	5125 BRIERSTONE DR		ALPHARETTA	GA	FINDS
30004	S127219321		WATERBROOKE LOT 149	5125 BRIERSTONE DR		ALPHARETTA	GA	NPDES
30004	1022983848	110070020214	WATERBROOKE LOT 147	5145 BRIERSTONE DR		ALPHARETTA	GA	FINDS
30004	S127219319		WATERBROOKE LOT 147	5145 BRIERSTONE DR		ALPHARETTA	GA	NPDES
30004	1022989150	110070025520	WATERBROOKE LOT 145	5165 BRIERSTONE DR		ALPHARETTA	GA	FINDS
30004	S127219310		WATERBROOKE LOT 145	5165 BRIERSTONE DR		ALPHARETTA	GA	NPDES
30004	S127218874		WATERBROOKE LOT 116	5240 BRIERSTONE DR		ALPHARETTA	GA	NPDES
30004	S127218875		WATERBROOKE LOT 119	5270 BRIERSTONE DR		ALPHARETTA	GA	NPDES
30004	S127218941		WATERBROOKE LOT 120	5280 BRIERSTONE DR		ALPHARETTA	GA	NPDES
30004	S127218947		WATERBROOKE LOT 126	5330 BRIERSTONE DR		ALPHARETTA	GA	NPDES
30004	S127218952		WATERBROOKE LOT 127	5340 BRIERSTONE DR		ALPHARETTA	GA	NPDES
30004	1025996616	110070618335	MILTON POINTE AT BROADWELL	12455 BROADWELL RD		MILTON	GA	FINDS
30004	1025943678		MILTON POINTE AT BROADWELL	12455 BROADWELL RD		MILTON	GA	
30004	S127176755		MILTON POINTE AT BROADWELL	12455 BROADWELL RD		MILTON	GA	NPDES
30004	1018501750		HUGHES CLOTHING SERVICES INC	12150 BROOKMILL PT		ALPHARETTA	GA	EDR Historical Cleaners
30004	S127258399		TRADITIONS PHASE 4 LOT 195	4440 BROOKVIEW DRIVE	**	CUMMING	GA	NPDES
30004	1025457459	110070530598	TRADITIONS PHASE 4 LOT 195	4440 BROOKVIEW DRIVE		CUMMING	GA	FINDS
30004	1024935608		TRADITIONS PHASE 4 LOT 195	4440 BROOKVIEW DRIVE		CUMMING	GA	
30004	S127252968		TRADITIONS PHASE 4 LOT 221	4455 BROOKVIEW DRIVE	**	CUMMING	GA	NPDES
30004	S127260074		TRADITIONS PHASE 4 LOT 221	4455 BROOKVIEW DRIVE	**	CUMMING	GA	NPDES
30004	1024442183	110070366022	TRADITIONS PHASE 4 LOT 221	4455 BROOKVIEW DRIVE		CUMMING	GA	FINDS
30004	S127258400		TRADITIONS PHASE 4 LOT 206	4560 BROOKVIEW DRIVE	**	CUMMING	GA	NPDES
30004	1024450670	110070377318	TRADITIONS PHASE 4 LOT 211	4620 BROOKVIEW DRIVE	**	CUMMING	GA	FINDS
30004	S127252471		TRADITIONS PHASE 4 LOT 211	4620 BROOKVIEW DRIVE	**	CUMMING	GA	NPDES
30004	S127243634		THE SPRINGS AT ROCKHOUSE LOT 106B	105 BRUSHED IVES COURT	**	ALPHARETTA	GA	NPDES
30004	1024088607		THE SPRINGS AT ROCKHOUSE LOT 106B	105 BRUSHED IVES COURT	**	ALPHARETTA	GA	
30004	1024213563	110070202899	THE SPRINGS AT ROCKHOUSE LOT 106I	105 BRUSHED IVES COURT	**	ALPHARETTA	GA	FINDS
30004	S127243640		THE SPRINGS AT ROCKHOUSE LOT 107B	115 BRUSHED IVES COURT	**	ALPHARETTA	GA	NPDES
30004	1024088608		THE SPRINGS AT ROCKHOUSE LOT 107B	115 BRUSHED IVES COURT	**	ALPHARETTA	GA	
30004	1024213148	110070201313	THE SPRINGS AT ROCKHOUSE LOT 107I	115 BRUSHED IVES COURT	**	ALPHARETTA	GA	FINDS
30004	S127243644		THE SPRINGS AT ROCKHOUSE LOT 108B	125 BRUSHED IVES COURT	**	ALPHARETTA	GA	NPDES
30004	1024214094	110070204879	THE SPRINGS AT ROCKHOUSE LOT 108I	125 BRUSHED IVES COURT	**	ALPHARETTA	GA	FINDS
30004	1024088609		THE SPRINGS AT ROCKHOUSE LOT 108B	125 BRUSHED IVES COURT	**	ALPHARETTA	GA	
30004	S127216038		LAKE HAVEN LOT 7	415 BUCKFIELD LN		MILTON	GA	NPDES
30004	1022988888		LAKE HAVEN LOT - 6	419 BUCKFIELD LN		MILTON	GA	
30004	S127226252		LAKE HAVEN LOT - 6	419 BUCKFIELD LN		MILTON	GA	NPDES
30004	1023547815	110070025258	LAKE HAVEN LOT - 6	419 BUCKFIELD LN		MILTON	GA	FINDS
30004	1023545127	110070009951	LAKE HAVEN LOT - 5	423 BUCKFIELD LN		MILTON	GA	FINDS
30004	1022973602		LAKE HAVEN LOT - 5	423 BUCKFIELD LN		MILTON	GA	
30004	S127226250		LAKE HAVEN LOT - 5	423 BUCKFIELD LN		MILTON	GA	NPDES
30004	S127226249		LAKE HAVEN LOT -4	427 BUCKFIELD LN		MILTON	GA	NPDES
30004	1022971521		LAKE HAVEN LOT -4	427 BUCKFIELD LN		MILTON	GA	
30004	1023544753	110070007867	LAKE HAVEN LOT -4	427 BUCKFIELD LN		MILTON	GA	FINDS
30004	S127226248		LAKE HAVEN LOT - 3	431 BUCKFIELD LN		MILTON	GA	NPDES
30004	1022980447		LAKE HAVEN LOT - 3	431 BUCKFIELD LN		MILTON	GA	
30004	1023546364	110070016808	LAKE HAVEN LOT - 3	431 BUCKFIELD LN		MILTON	GA	FINDS
30004	S127216029		LAKE HAVEN , LOT 2	435 BUCKFIELD LN		MILTON	GA	NPDES
30004	1020788104		SPEEDWAY SUPERAMERICA LLC	7066 BUFORD HWY	**	ALPHARETTA	GA	EDR Historical Auto Stations
30004	1025990687	110070603875	MILTON CROSSING LOT 1	15715 BURDETTE COURT	**	MILTON	GA	FINDS
30004	1025921893		MILTON CROSSING LOT 1	15715 BURDETTE COURT	**	MILTON	GA	
30004	S127263491		MILTON CROSSING LOT 1	15715 BURDETTE COURT	**	MILTON	GA	
30004	1025984879	110070597525	MILTON CROSSING LOT 28	15720 BURDETTE COURT	**	MILTON	GA	NPDES
30004	S127263488		MILTON CROSSING LOT 28	15720 BURDETTE COURT	**	MILTON	GA	FINDS
30004	1025915605		MILTON CROSSING LOT 28	15720 BURDETTE COURT	**	MILTON	GA	NPDES
30004	1026505713		MILTON CROSSING LOT 27	15730 BURDETTE COURT	**	MILTON	GA	
30004	S127274369		MILTON CROSSING LOT 27	15730 BURDETTE COURT	**	MILTON	GA	NPDES
30004	1026537793	110070830527	MILTON CROSSING LOT 27	15730 BURDETTE COURT	**	MILTON	GA	FINDS
30004	S127260832		MILTON CROSSING LOT 3	15735 BURDETTE COURT	**	MILTON	GA	NPDES
30004	1025476504	110070553990	MILTON CROSSING LOT 3	15735 BURDETTE COURT	**	MILTON	GA	FINDS
30004	S127263490		MILTON CROSSING LOT 26	15740 BURDETTE COURT	**	MILTON	GA	NPDES
30004	1025987336	110070600201	MILTON CROSSING LOT 26	15740 BURDETTE COURT	**	MILTON	GA	FINDS
30004	1025918257		MILTON CROSSING LOT 26	15740 BURDETTE COURT	**	MILTON	GA	
30004	S127274955		MILTON CROSSING LOT 25	15750 BURDETTE COURT	**	MILTON	GA	NPDES
30004	1026543335	110070838392	MILTON CROSSING LOT 25	15750 BURDETTE COURT	**	MILTON	GA	FINDS
30004	S127263489		MILTON CROSSING LOT 5	15755 BURDETTE COURT	**	MILTON	GA	NPDES
30004	1025989854	110070602960	MILTON CROSSING LOT 5	15755 BURDETTE COURT	**	MILTON	GA	FINDS

### EDR ZIP Code Scan Report

ZIP	EDR-ID	Facility ID	Name	Address	Map/Dir/Dist	City	State	Databases
30004	1025920984		MILTON CROSSING LOT 5	15755 BURDETTE COURT	**	MILTON	GA	
30004	1026538099	110070830860	MILTON CROSSING LOT 24	15760 BURDETTE COURT	**	MILTON	GA	FINDS
30004	1026506046		MILTON CROSSING LOT 24	15760 BURDETTE COURT	**	MILTON	GA	
30004	S127274368		MILTON CROSSING LOT 24	15760 BURDETTE COURT	**	MILTON	GA	NPDES
30004	S127277722		MILTON CROSSING LOT 23	15770 BURDETTE COURT	**	MILTON	GA	NPDES
30004	1026701188	110070877226	MILTON CROSSING LOT 23	15770 BURDETTE COURT	**	MILTON	GA	FINDS
30004	1026667334		MILTON CROSSING LOT 23	15770 BURDETTE COURT	**	MILTON	GA	
30004	S127277721		MILTON CROSSING LOT 7	15775 BURDETTE COURT	**	MILTON	GA	NPDES
30004	1026667221		MILTON CROSSING LOT 7	15775 BURDETTE COURT	**	MILTON	GA	
30004	1026701091	110070877113	MILTON CROSSING LOT 7	15775 BURDETTE COURT	**	MILTON	GA	FINDS
30004	1026461873	110070826283	MILTON CROSSING LOT 22	15780 BURDETTE COURT	**	MILTON	GA	FINDS
30004	S127272990		MILTON CROSSING LOT 22	15780 BURDETTE COURT	**	MILTON	GA	NPDES
30004	1026210217		MILTON CROSSING LOT 8	15785 BURDETTE COURT	**	MILTON	GA	
30004	S127271260		MILTON CROSSING LOT 8	15785 BURDETTE COURT	**	MILTON	GA	NPDES
30004	1026437437	110070793159	MILTON CROSSING LOT 8	15785 BURDETTE COURT	**	MILTON	GA	FINDS
30004	1026100949	110070670763	MILTON CROSSING LOT 9	15795 BURDETTE COURT	**	MILTON	GA	FINDS
30004	1026029468		MILTON CROSSING LOT 9	15795 BURDETTE COURT	**	MILTON	GA	
30004	S127266004		MILTON CROSSING LOT 9	15795 BURDETTE COURT	**	MILTON	GA	NPDES
30004	1026208535		MILTON CROSSING LOT 21	15800 BURDETTE COURT	**	MILTON	GA	
30004	1026435914	110070791468	MILTON CROSSING LOT 21	15800 BURDETTE COURT	**	MILTON	GA	FINDS
30004	S127271486		MILTON CROSSING LOT 21	15800 BURDETTE COURT	**	MILTON	GA	NPDES
30004	1026117580		MILTON CROSSING LOT 10	15805 BURDETTE COURT	**	MILTON	GA	
30004	S127267843		MILTON CROSSING LOT 10	15805 BURDETTE COURT	**	MILTON	GA	NPDES
30004	1026389023	110070686549	MILTON CROSSING LOT 10	15805 BURDETTE COURT	**	MILTON	GA	FINDS
30004	S127269770		MILTON CROSSING LOT 20	15810 BURDETTE COURT	**	MILTON	GA	NPDES
30004	1026399235	110070705580	MILTON CROSSING LOT 20	15810 BURDETTE COURT	**	MILTON	GA	FINDS
30004	1026144580		MILTON CROSSING LOT 20	15810 BURDETTE COURT	**	MILTON	GA	
30004	S127257358		MILTON CROSSING LOT 11	15815 BURDETTE COURT	**	MILTON	GA	NPDES
30004	1024729372	110070519091	MILTON CROSSING LOT 11	15815 BURDETTE COURT	**	MILTON	GA	FINDS
30004	S127257246		MILTON CROSSING LOT 19	15820 BURDETTE COURT	**	MILTON	GA	NPDES
30004	1024728910	110070518625	MILTON CROSSING LOT 19	15820 BURDETTE COURT	**	MILTON	GA	FINDS
30004	S127267107		MILTON CROSSING LOT 13	15835 BURDETTE COURT	**	MILTON	GA	NPDES
30004	1026104175	110070674723	MILTON CROSSING LOT 13	15835 BURDETTE COURT	**	MILTON	GA	FINDS
30004	1026035746		MILTON CROSSING LOT 13	15835 BURDETTE COURT	**	MILTON	GA	
30004	1026680601		MILTON CROSSING LOT 17	15850 BURDETTE COURT	**	MILTON	GA	
30004	S127278161		MILTON CROSSING LOT 17	15850 BURDETTE COURT	**	MILTON	GA	NPDES
30004	1026704204	110070884503	MILTON CROSSING LOT 17	15850 BURDETTE COURT	**	MILTON	GA	FINDS
30004	1026703651	110070883897	MILTON CROSSING LOT 16	15860 BURDETTE COURT	**	MILTON	GA	FINDS
30004	1026680600		MILTON CROSSING LOT 16	15860 BURDETTE COURT	**	MILTON	GA	
30004	S127278160		MILTON CROSSING LOT 16	15860 BURDETTE COURT	**	MILTON	GA	NPDES
30004	S127257060		MILTON CROSSING LOT 6	5765 BURDETTE COURT	**	MILTON	GA	NPDES
30004	1024729036	110070518753	MILTON CROSSING LOT 6	5765 BURDETTE COURT	**	MILTON	GA	FINDS
30004	1024218458	110070213352	HIDDEN FOREST SUBDIVISION LOT 32	13360 CANARY LANE	**	MILTON	GA	FINDS
30004	S127241085		HIDDEN FOREST SUBDIVISION LOT 32	13360 CANARY LANE	**	MILTON	GA	NPDES
30004	1024121527		HIDDEN FOREST SUBDIVISION LOT 32	13360 CANARY LANE	**	MILTON	GA	
30004	1024217522	110070212329	HIDDEN FOREST SUBDIVISION LOT 33	13362 CANARY LANE	**	MILTON	GA	FINDS
30004	1024120522		HIDDEN FOREST SUBDIVISION LOT 33	13362 CANARY LANE	**	MILTON	GA	
30004	S127241086		HIDDEN FOREST SUBDIVISION LOT 33	13362 CANARY LANE	**	MILTON	GA	NPDES
30004	1024128545		HIDDEN FOREST SUBDIVISION LOT 34	13364 CANARY LANE	**	MILTON	GA	
30004	S127241087		HIDDEN FOREST SUBDIVISION LOT 34	13364 CANARY LANE	**	MILTON	GA	NPDES
30004	1024224953	110070220574	HIDDEN FOREST SUBDIVISION LOT 34	13364 CANARY LANE	**	MILTON	GA	FINDS
30004	1024127957		HIDDEN FOREST SUBDIVISION LOT 35	13366 CANARY LANE	**	MILTON	GA	
30004	S127241088		HIDDEN FOREST SUBDIVISION LOT 35	13366 CANARY LANE	**	MILTON	GA	NPDES
30004	1024224413	110070219966	HIDDEN FOREST SUBDIVISION LOT 35	13366 CANARY LANE	**	MILTON	GA	FINDS
30004	1024220666	110070215800	HIDDEN FOREST SUBDIVISION LOT 36	13368 CANARY LANE	**	MILTON	GA	FINDS
30004	S127241089		HIDDEN FOREST SUBDIVISION LOT 36	13368 CANARY LANE	**	MILTON	GA	NPDES
30004	1024123923		HIDDEN FOREST SUBDIVISION LOT 36	13368 CANARY LANE	**	MILTON	GA	
30004	1024223268	110070218697	HIDDEN FOREST SUBDIVISION LOT 37	13370 CANARY LANE	**	MILTON	GA	FINDS
30004	1024126727		HIDDEN FOREST SUBDIVISION LOT 37	13370 CANARY LANE	**	MILTON	GA	
30004	S127241090		HIDDEN FOREST SUBDIVISION LOT 37	13370 CANARY LANE	**	MILTON	GA	NPDES
30004	S127230277		HIDDEN FOREST SUBDIVISION LOT 88	13371 CANARY LN	**	MILTON	GA	NPDES
30004	1024129080		HIDDEN FOREST SUBDIVISION LOT 38	13372 CANARY LANE	**	MILTON	GA	
30004	S127241091		HIDDEN FOREST SUBDIVISION LOT 38	13372 CANARY LANE	**	MILTON	GA	NPDES
30004	1024225468	110070221125	HIDDEN FOREST SUBDIVISION LOT 38	13372 CANARY LANE	**	MILTON	GA	FINDS
30004	S127230289		HIDDEN FOREST SUBDIVISION LOT 89	13373 CANARY LN	**	MILTON	GA	NPDES
30004	1024126555		HIDDEN FOREST SUBDIVISION LOT 39	13374 CANARY LANE	**	MILTON	GA	
30004	S127241092		HIDDEN FOREST SUBDIVISION LOT 39	13374 CANARY LANE	**	MILTON	GA	NPDES
30004	1024223103	110070218523	HIDDEN FOREST SUBDIVISION LOT 39	13374 CANARY LANE	**	MILTON	GA	FINDS
30004	S127230280		HIDDEN FOREST SUBDIVISION LOT 90	13375 CANARY LN	**	MILTON	GA	NPDES
30004	S127230285		HIDDEN FOREST SUBDIVISION LOT 91	13377 CANARY LN	**	MILTON	GA	NPDES
30004	1024219876	110070214919	HIDDEN FOREST SUBDIVISION LOT 41	13378 CANARY LANE	**	MILTON	GA	FINDS

### EDR ZIP Code Scan Report

ZIP	EDR-ID	Facility ID	Name	Address	Map/Dir/Dist	City	State	Databases
30004	S127241093		HIDDEN FOREST SUBDIVISION LOT 41	13378 CANARY LANE		MILTON	GA	NPDES
30004	1024123065		HIDDEN FOREST SUBDIVISION LOT 41	13378 CANARY LANE		MILTON	GA	
30004	1026099062	110070668717	CANONERO - LOT 3	300 CANONERO COURT		MILTON	GA	FINDS
30004	S127266471		CANONERO - LOT 3	300 CANONERO COURT		MILTON	GA	NPDES
30004	1026027458		CANONERO - LOT 3	300 CANONERO COURT		MILTON	GA	
30004	S127241192		SONOMA AKA WINTHROPE PARK TOWNH	2501 CARMEL WAY	**	ALPHARETTA	GA	NPDES
30004	1024037172	110070159944	SONOMA AKA WINTHROPE PARK TOWNH	2501 CARMEL WAY	**	ALPHARETTA	GA	FINDS
30004	S127241191		SONOMA AKA WINTHROPE PARK TOWNH	2505 CARMEL WAY	**	ALPHARETTA	GA	NPDES
30004	1024037171	110070163302	SONOMA AKA WINTHROPE PARK TOWNH	2505 CARMEL WAY	**	ALPHARETTA	GA	FINDS
30004	S127241190		SONOMA AKA WINTHROPE PARK TOWNH	2509 CARMEL WAY	**	ALPHARETTA	GA	NPDES
30004	1024037170	110070163286	SONOMA AKA WINTHROPE PARK TOWNH	2509 CARMEL WAY	**	ALPHARETTA	GA	FINDS
30004	S127241189		SONOMA AKA WINTHROPE PARK TOWNH	2513 CARMEL WAY	**	ALPHARETTA	GA	NPDES
30004	1024037169	110070159041	SONOMA AKA WINTHROPE PARK TOWNH	2513 CARMEL WAY	**	ALPHARETTA	GA	FINDS
30004	1024037168	110070163868	SONOMA AKA WINTHROPE PARK TOWNH	2517 CARMEL WAY	**	ALPHARETTA	GA	FINDS
30004	S127241183		SONOMA AKA WINTHROPE PARK TOWNH	2517 CARMEL WAY	**	ALPHARETTA	GA	NPDES
30004	1024037174	110070161178	SONOMA AKA WINTHROPE PARK TOWNH	2520 CARMEL WAY	**	ALPHARETTA	GA	FINDS
30004	S127241193		SONOMA AKA WINTHROPE PARK TOWNH	2520 CARMEL WAY	**	ALPHARETTA	GA	NPDES
30004	S127241182		SONOMA AKA WINTHROPE PARK TOWNH	2521 CARMEL WAY	**	ALPHARETTA	GA	NPDES
30004	1024037167	110070162221	SONOMA AKA WINTHROPE PARK TOWNH	2521 CARMEL WAY	**	ALPHARETTA	GA	FINDS
30004	S127241194		SONOMA AKA WINTHROPE PARK TOWNH	2524 CARMEL WAY	**	ALPHARETTA	GA	NPDES
30004	1024037176	110070159192	SONOMA AKA WINTHROPE PARK TOWNH	2524 CARMEL WAY	**	ALPHARETTA	GA	FINDS
30004	S127241181		SONOMA AKA WINTHROPE PARK TOWNH	2525 CARMEL WAY	**	ALPHARETTA	GA	NPDES
30004	1024037166	110070159186	SONOMA AKA WINTHROPE PARK TOWNH	2525 CARMEL WAY	**	ALPHARETTA	GA	FINDS
30004	1024037177	110070162213	SONOMA AKA WINTHROPE PARK TOWNH	2528 CARMEL WAY	**	ALPHARETTA	GA	FINDS
30004	S127241195		SONOMA AKA WINTHROPE PARK TOWNH	2528 CARMEL WAY	**	ALPHARETTA	GA	NPDES
30004	1024037164	110070162189	SONOMA AKA WINTHROPE PARK TOWNH	2529 CARMEL WAY	**	ALPHARETTA	GA	FINDS
30004	S127241180		SONOMA AKA WINTHROPE PARK TOWNH	2529 CARMEL WAY	**	ALPHARETTA	GA	NPDES
30004	S127241196		SONOMA AKA WINTHROPE PARK TOWNH	2532 CARMEL WAY	**	ALPHARETTA	GA	NPDES
30004	1024037178	110070160049	SONOMA AKA WINTHROPE PARK TOWNH	2532 CARMEL WAY	**	ALPHARETTA	GA	FINDS
30004	1024037163	110070163505	SONOMA AKA WINTHROPE PARK TOWNH	2533 CARMEL WAY	**	ALPHARETTA	GA	FINDS
30004	S127241179		SONOMA AKA WINTHROPE PARK TOWNH	2533 CARMEL WAY	**	ALPHARETTA	GA	NPDES
30004	1024037179	110070160039	SONOMA AKA WINTHROPE PARK TOWNH	2536 CARMEL WAY	**	ALPHARETTA	GA	FINDS
30004	S127241197		SONOMA AKA WINTHROPE PARK TOWNH	2536 CARMEL WAY	**	ALPHARETTA	GA	NPDES
30004	S127241199		SONOMA AKA WINTHROPE PARK TOWNH	2536 CARMEL WAY	**	ALPHARETTA	GA	NPDES
30004	1024037162	110070163035	SONOMA AKA WINTHROPE PARK TOWNH	2537 CARMEL WAY	**	ALPHARETTA	GA	FINDS
30004	S127241178		SONOMA AKA WINTHROPE PARK TOWNH	2537 CARMEL WAY	**	ALPHARETTA	GA	NPDES
30004	1024037180	110070162825	SONOMA AKA WINTHROPE PARK TOWNH	2540 CARMEL WAY	**	ALPHARETTA	GA	FINDS
30004	S127241198		SONOMA AKA WINTHROPE PARK TOWNH	2540 CARMEL WAY	**	ALPHARETTA	GA	NPDES
30004	S127241177		SONOMA AKA WINTHROPE PARK TOWNH	2541 CARMEL WAY	**	ALPHARETTA	GA	NPDES
30004	1024037161	110070162432	SONOMA AKA WINTHROPE PARK TOWNH	2541 CARMEL WAY	**	ALPHARETTA	GA	FINDS
30004	S127241176		SONOMA AKA WINTHROPE PARK TOWNH	2545 CARMEL WAY	**	ALPHARETTA	GA	NPDES
30004	1024037160	110070160534	SONOMA AKA WINTHROPE PARK TOWNH	2545 CARMEL WAY	**	ALPHARETTA	GA	FINDS
30004	S127175860		12405 CHARLOTTE DRIVE	12405 CHARLOTTE DRIVE		ALPHARETTA	GA	NPDES
30004	1025475012	110070552458	12405 CHARLOTTE DRIVE	12405 CHARLOTTE DRIVE		ALPHARETTA	GA	FINDS
30004	1025998358	110070620438	CHARLOTTE DRIVE EXTENSION	CHARLOTTE DRIVE	**	MILTON	GA	FINDS
30004	1025928738		CHARLOTTE DRIVE EXTENSION	CHARLOTTE DRIVE	**	MILTON	GA	
30004	S127186987		CHARLOTTE DRIVE EXTENSION	CHARLOTTE DRIVE	**	MILTON	GA	NPDES
30004	1024930549		CHATTAAHOOCHEE RESERVE	CHATTAAHOOCHEE ROAD	**	CUMMING	GA	
30004	S125442159		QUICK STOP FOOD MART	6520-6522 CHURCH STREET		RIVERDALE	GA	BROWNFIELDS
30004	1012282492	110040073210	CINGULAR WIRELESS LLC - WINDWARD (	12550 CINGULAR WAY		ALPHARETTA	GA	ICIS, FINDS
30004	S109508000		NEW CINGULAR WIRELESS - WINDWARD	12550 CINGULAR WAY		ALPHARETTA	GA	TIER 2
30004	S109508870		BLDG 3 & 4	12555 CINGULAR WAY		ALPHARETTA	GA	TIER 2
30004	A100494240		BP AMOCO	2535 COBB PARKWAY		SMYRNA	GA	AST
30004	S127167083		HOPEWELL MIDDLE SCHOOL ADDITIONS	13060 COGBURN RD		MILTON	GA	NPDES
30004	1022981752	110070018115	HOPEWELL MIDDLE SCHOOL ADDITIONS	13060 COGBURN RD		MILTON	GA	FINDS
30004	S127174796		KING'S RIDGE CHRISTIAN SCHOOL	13695 COGBURN ROAD		ALPHARETTA	GA	NPDES
30004	1024709450	110070503988	KING'S RIDGE CHRISTIAN SCHOOL	13695 COGBURN ROAD		ALPHARETTA	GA	FINDS
30004	1015730941	GAN000410855	COGBURN RD SITE	142220 COGBURN ROAD	**	MILTON	GA	CERCLIS
30004	1015918336	110067348944	COGBURN RD SITE	142220 COGBURN ROAD	**	MILTON	GA	FINDS
30004	1022987361	110070023731	PERSONAL RESIDENCE FOR SASIKUMAR	14380 COGBURN RD		MILTON	GA	FINDS
30004	S127169202		PERSONAL RESIDENCE FOR SASIKUMAR	14380 COGBURN RD		MILTON	GA	NPDES
30004	1026031868		COGBURN CREEK	COGBURN ROAD	**	MILTON	GA	
30004	1026104381	110070674939	COGBURN CREEK	COGBURN ROAD	**	MILTON	GA	FINDS
30004	S127267135		COGBURN CREEK	COGBURN ROAD	**	MILTON	GA	NPDES
30004	1023545408	110070011549	LAKE HAVEN LOT -28	509 COGDELL TRL		MILTON	GA	FINDS
30004	S127226270		LAKE HAVEN LOT -28	509 COGDELL TRL		MILTON	GA	NPDES
30004	1022975199		LAKE HAVEN LOT -28	509 COGDELL TRL		MILTON	GA	
30004	S127226285		LAKE HAVEN LOT 43	510 COGDELL TRL		MILTON	GA	NPDES
30004	1023545707	110070013165	LAKE HAVEN LOT 43	510 COGDELL TRL		MILTON	GA	FINDS
30004	1022976813		LAKE HAVEN LOT 43	510 COGDELL TRL		MILTON	GA	
30004	S127226284		LAKE HAVEN LOT -42	514 COGDELL TRL		MILTON	GA	NPDES

### EDR ZIP Code Scan Report

ZIP	EDR-ID	Facility ID	Name	Address	Map/Dir/Dist	City	State	Databases
30004	1022991586	110070027959	LAKE HAVEN LOT -42	514 COGDELL TRL		MILTON	GA	FINDS
30004	1022981200	110070017563	LAKE HAVEN SUBDIVISION LOT -36	517 COGDELL TRL		MILTON	GA	FINDS
30004	S127226274		LAKE HAVEN SUBDIVISION LOT -36	517 COGDELL TRL		MILTON	GA	NPDES
30004	1022985267	110070021634	LAKE HAVEN LOT - 29	702 COGDELL RDG		MILTON	GA	FINDS
30004	S127226272		LAKE HAVEN LOT - 29	702 COGDELL RDG		MILTON	GA	NPDES
30004	1022974953		LAKE HAVEN LOT- 35	713 COGDELL RDG		MILTON	GA	
30004	S127226273		LAKE HAVEN LOT- 35	713 COGDELL RDG		MILTON	GA	NPDES
30004	1023545370	110070011303	LAKE HAVEN LOT- 35	713 COGDELL RDG		MILTON	GA	FINDS
30004	S127170845		SOUTH FORSYTH COMMERCE CENTER P	5630 COMMERCE BLVD		ALPHARETTA	GA	NPDES
30004	1022972682	110070009031	SOUTH FORSYTH COMMERCE CENTER P	5630 COMMERCE BLVD		ALPHARETTA	GA	FINDS
30004	1005873982	110008981780	COMMERCE BOULEVARD	5705 COMMERCE BLVD.		ALPHARETTA	GA	FINDS
30004	S127175547		HIGHLAND RIDGE 16B	5710 COMMERCE BLVD		ALPHARETTA	GA	NPDES
30004	1025471336	110070546996	HIGHLAND RIDGE 16B	5710 COMMERCE BLVD		ALPHARETTA	GA	FINDS
30004	1026223437		LOT 6 - S.FORSYTH COMMERCE CENTER	5720NORTH COMMERCE COURT		ALPHARETTA	GA	
30004	1026456692	110070816608	LOT 6 - S.FORSYTH COMMERCE CENTER	5720NORTH COMMERCE COURT		ALPHARETTA	GA	FINDS
30004	S127178359		LOT 6 - S.FORSYTH COMMERCE CENTER	5720NORTH COMMERCE COURT		ALPHARETTA	GA	NPDES
30004	1025470036	110070545678	ROBERT BAPNA FLEX BUILDING LOT 4	5735 NORTH COMMERCE COURT		ALPHARETTA	GA	FINDS
30004	S127175561		ROBERT BAPNA FLEX BUILDING LOT 4	5735 NORTH COMMERCE COURT		ALPHARETTA	GA	NPDES
30004	1026033855		HIGHLAND RIDGE LOT 17	5740 COMMERCE BLVD		ALPHARETTA	GA	
30004	S127177363		HIGHLAND RIDGE LOT 17	5740 COMMERCE BLVD		ALPHARETTA	GA	NPDES
30004	1026104092	110070674631	HIGHLAND RIDGE LOT 17	5740 COMMERCE BLVD		ALPHARETTA	GA	FINDS
30004	S127177599		WEST CHATHAM WARNING DEVICES	5745 COMMERCE BOULEVARD		ALPHARETTA	GA	NPDES
30004	1026388710	110070686193	WEST CHATHAM WARNING DEVICES	5745 COMMERCE BOULEVARD		ALPHARETTA	GA	FINDS
30004	1026117230		WEST CHATHAM WARNING DEVICES	5745 COMMERCE BOULEVARD		ALPHARETTA	GA	
30004	1026102526	110070672926	HIGHLAND RIDGE LOT 18	5750 COMMERCE BLVD		ALPHARETTA	GA	FINDS
30004	1026033856		HIGHLAND RIDGE LOT 18	5750 COMMERCE BLVD		ALPHARETTA	GA	
30004	S127177364		HIGHLAND RIDGE LOT 18	5750 COMMERCE BLVD		ALPHARETTA	GA	NPDES
30004	S127226267		LAKE HAVEN LOT- 24	615 CONGAREE CT		MILTON	GA	NPDES
30004	1022986161	110070022529	LAKE HAVEN LOT- 24	615 CONGAREE CT		MILTON	GA	FINDS
30004	S127278327		LAKESIDE AT CRABAPPLE - LOT 39	2050 CORTLAND ROAD	**	MILTON	GA	NPDES
30004	S127278326		LAKESIDE AT CRABAPPLE - LOT 38	2054 CORTLAND ROAD	**	MILTON	GA	NPDES
30004	S127278325		LAKESIDE AT CRABAPPLE - LOT 37	2058 CORTLAND ROAD	**	MILTON	GA	NPDES
30004	S127278324		LAKESIDE AT CRABAPPLE - LOT 36	2062 CORTLAND ROAD	**	MILTON	GA	NPDES
30004	S127278323		LAKESIDE AT CRABAPPLE - LOT 35	2068 CORTLAND ROAD	**	MILTON	GA	NPDES
30004	S127278322		LAKESIDE AT CRABAPPLE - LOT 34	2070 CORTLAND ROAD	**	MILTON	GA	NPDES
30004	S127274790		LAKESIDE AT CRABAPPLE - LOT 29	2090 CORTLAND ROAD	**	MILTON	GA	NPDES
30004	S127274791		LAKESIDE AT CRABAPPLE - LOT 30	2094 CORTLAND ROAD	**	MILTON	GA	NPDES
30004	S127274792		LAKESIDE AT CRABAPPLE - LOT 31	2098 CORTLAND ROAD	**	MILTON	GA	NPDES
30004	S127274793		LAKESIDE AT CRABAPPLE - LOT 32	2102 CORTLAND ROAD	**	MILTON	GA	NPDES
30004	S127274803		LAKESIDE AT CRABAPPLE - LOT 33	2106 CORTLAND ROAD	**	MILTON	GA	NPDES
30004	S127274910		LAKESIDE AT CRABAPPLE - LOT 18	2115 CORTLAND ROAD	**	MILTON	GA	NPDES
30004	S127274911		LAKESIDE AT CRABAPPLE - LOT 19	2119 CORTLAND ROAD	**	MILTON	GA	NPDES
30004	S127274912		LAKESIDE AT CRABAPPLE - LOT 20	2123 CORTLAND ROAD	**	MILTON	GA	NPDES
30004	S127273586		LAKESIDE AT CRABAPPLE - LOT 21	2127 CORTLAND ROAD	**	MILTON	GA	NPDES
30004	1026507363		LAKESIDE AT CRABAPPLE - LOT 21	2127 CORTLAND ROAD	**	MILTON	GA	
30004	1026539304	110070832177	LAKESIDE AT CRABAPPLE - LOT 21	2127 CORTLAND ROAD	**	MILTON	GA	FINDS
30004	S127273587		LAKESIDE AT CRABAPPLE - LOT 16	2200 CORTLAND ROAD	**	MILTON	GA	NPDES
30004	S127279718		MANOR COTTAGES LOT 527	3625 COTTAGE DRIVE	**	ALPHARETTA	GA	NPDES
30004	S127277740		MANOR COTTAGES LOT 507	4030 COTTAGE PARK CT	**	ALPHARETTA	GA	NPDES
30004	S127279712		MANOR COTTAGES LOT 505	4030 COTTAGE PARK CT	**	ALPHARETTA	GA	NPDES
30004	1026664817		MANOR COTTAGES LOT 507	4030 COTTAGE PARK CT	**	ALPHARETTA	GA	
30004	1026698923	110070874702	MANOR COTTAGES LOT 507	4030 COTTAGE PARK CT	**	ALPHARETTA	GA	FINDS
30004	U001478823	601193	SITES GROCERY	12265 CRABAPPLE RD STE A		ALPHARETTA	GA	LUST, UST
30004	1006783319	110013526960	THE SILES GROCERY	12266/12265 CRABAPPLE RD		ALPHARETTA	GA	FINDS
30004	S122421994		SILOS AT NORTH FARM MARKETPLACE	12315 CRABAPPLE RD.		ALPHARETTA	GA	BROWNFIELDS
30004	S122422027		SILOS AT NORTH FARM MARKETPLACE	12315 CRABAPPLE ROAD		ALPHARETTA	GA	NON HSI
30004	1006786073	110013554670	CHEVRON STATION #200212	12330 CRABAPPLE RD		ALPHARETTA	GA	FINDS, LUST
30004	1019993814		GARECE CLEANERS	12330 CRABAPPLE RD		ALPHARETTA	GA	EDR Historical Cleaners
30004	U001491458	9060173	CHEVRON STATION #200212	12330 CRABAPPLE RD		ALPHARETTA	GA	UST
30004	A100495025		CHEVRON	12330 CRABAPPLE ROAD		ALPHARETTA	GA	AST
30004	U004197843		KROGER FUEL CENTER (GA#415)	12460 CRABAPPLE RD SUITE 300		ALPHARETTA	GA	UST
30004	1018489660		ROYAL CLEANERS	12635 CRABAPPLE RD		ALPHARETTA	GA	EDR Historical Cleaners
30004	1022971632	110070007978	DEERFIELD ROADWAY IMPROVEMENTS	12650 CRABAPPLE ROAD, STE 200		MILTON	GA	FINDS
30004	S127168121		DEERFIELD ROADWAY IMPROVEMENTS	12650 CRABAPPLE ROAD, STE 200		MILTON	GA	NPDES
30004	S107031907		CRABAPPLE ROAD DEVELOPMENT	12680 CRABAPPLE RD.		ALPHARETTA	GA	BROWNFIELDS
30004	1006772127	110013414055	CRABAPPLE JUNCTION FOOD MART	12690 CRABAPPLE RD		ALPHARETTA	GA	FINDS, LUST
30004	A100495823		CRABAPPLE JUNCTION	12690 CRABAPPLE ROAD		ALPHARETTA	GA	AST
30004	1025469170		CRABAPPLE MARKET- F&G	CRABAPPLE ROAD AND HERITAGE WALK	**	MILTON	GA	
30004	1025809979	110070544796	CRABAPPLE MARKET- F&G	CRABAPPLE ROAD AND HERITAGE WALK	**	MILTON	GA	FINDS
30004	S127175721		CRABAPPLE MARKET- F&G	CRABAPPLE ROAD AND HERITAGE WALK	**	MILTON	GA	NPDES
30004	1024122235		THEPRESERVE @ REED MILL -PHASE 2 L	3438 CRAYTON GLEN WAY	**	N/A	GA	

## EDR ZIP Code Scan Report

ZIP	EDR-ID	Facility ID	Name	Address	Map/Dir/Dist	City	State	Databases
30004	S127243069		THEPRESERVE @ REED MILL -PHASE 2 L	3438 CRAYTON GLEN WAY	**	N/A	GA	NPDES
30004	1024219112	110070214072	THEPRESERVE @ REED MILL -PHASE 2 L	3438 CRAYTON GLEN WAY	**	N/A	GA	FINDS
30004	1024224382	110070219932	THE PRESEVE @ REED MILL LOT - 29 D	3529 CRAYTON GLEN WAY	**	N/A	GA	FINDS
30004	S127243062		THE PRESEVE @ REED MILL LOT - 29 D	3529 CRAYTON GLEN WAY	**	N/A	GA	NPDES
30004	1024127923		THE PRESEVE @ REED MILL LOT - 29 D	3529 CRAYTON GLEN WAY	**	N/A	GA	
30004	1020384171		TRANS IT ENTERPRISES INC	162 CREAMER WAY		ALPHARETTA	GA	EDR Historical Auto Stations
30004	1016224050	110007495861	ALPHARETTA PAINT BODY INC	195 CREAMER DR		ALPHARETTA	GA	FINDS
30004	S127217941		THE MANOR NORTH UNIT 1, LOT 36	702 CREEKSIDE BND		ALPHARETTA	GA	NPDES
30004	S127253185		THE MANOR NORTH UNIT 1, LOT 53	703 CREEKSIDE BEND		ALPHARETTA	GA	NPDES
30004	1022987615	110070023985	THE MANOR NORTH UNIT 1, LOT 53	703 CREEKSIDE BEND		ALPHARETTA	GA	FINDS
30004	S127219183		THE MANOR NORTH UNIT 2 LOT 84	703 CREEKSIDE BND		ALPHARETTA	GA	NPDES
30004	S127217940		THE MANOR NORTH UNIT 1, LOT 35	704 CREEKSIDE BEND		ALPHARETTA	GA	NPDES
30004	1022989063	110070025433	THE MANOR NORTH UNIT 1, LOT 35	704 CREEKSIDE BEND		ALPHARETTA	GA	FINDS
30004	1022990945	110070027318	THE MANOR NORTH UNIT 1, LOT 54	705 CREEKSIDE BND		ALPHARETTA	GA	FINDS
30004	S127218080		THE MANOR NORTH UNIT 1, LOT 54	705 CREEKSIDE BND		ALPHARETTA	GA	NPDES
30004	1023626688	110070033721	THE MANOR NORTH UNIT 1, LOT 34	706 CREEKSIDE BEND		ALPHARETTA	GA	FINDS
30004	S127230172		THE MANOR NORTH UNIT 1, LOT 34	706 CREEKSIDE BEND		ALPHARETTA	GA	NPDES
30004	S127253194		THE MANOR NORTH UNIT 1, LOT 55	707 CREEKSIDE BEND		ALPHARETTA	GA	NPDES
30004	1023626635	110070033668	THE MANOR NORTH UNIT 1, LOT 55	707 CREEKSIDE BEND		ALPHARETTA	GA	FINDS
30004	S127230170		THE MANOR NORTH UNIT 1, LOT 33	708 CREEKSIDE BEND		ALPHARETTA	GA	NPDES
30004	1023625677	110070032710	THE MANOR NORTH UNIT 1, LOT 33	708 CREEKSIDE BEND		ALPHARETTA	GA	FINDS
30004	S127230169		THE MANOR NORTH UNIT 1, LOT 32	710 CREEKSIDE BEND		ALPHARETTA	GA	NPDES
30004	1023625282	110070032315	THE MANOR NORTH UNIT 1, LOT 32	710 CREEKSIDE BEND		ALPHARETTA	GA	FINDS
30004	1022983051	110070019417	THE MANOR NORTH UNIT 1, LOT 59	715 CREEKSIDE BEND		N/A	GA	FINDS
30004	S127219369		THE MANOR NORTH UNIT 1, LOT 59	715 CREEKSIDE BND		ALPHARETTA	GA	NPDES
30004	1022985194	110070021561	MANOR NORTH SUBDIVISION LOT 60	717 CREEKSIDE BND		ALPHARETTA	GA	FINDS
30004	S127220120		MANOR NORTH SUBDIVISION LOT 60	717 CREEKSIDE BND		ALPHARETTA	GA	NPDES
30004	S127220119		MANOR NORTH SUBDIVISION LOT 61	719 CREEKSIDE BND		ALPHARETTA	GA	NPDES
30004	1022982761	110070019126	MANOR NORTH SUBDIVISION LOT 61	719 CREEKSIDE BND		ALPHARETTA	GA	FINDS
30004	1022982215	110070018578	THE MANOR NORTH UNIT 1, LOT 98	722 CREEKSIDE BND		ALPHARETTA	GA	FINDS
30004	S127218081		THE MANOR NORTH UNIT 1, LOT 98	722 CREEKSIDE BND		ALPHARETTA	GA	NPDES
30004	S127277037		THE MANOR NORTH LOT 97	724 CREEKSIDE BEND		ALPHARETTA	GA	NPDES
30004	1022991602	110070027975	MANOR NORTH SUBDIVISION LOT 97	724 CREEKSIDE BND		ALPHARETTA	GA	FINDS
30004	S127220117		MANOR NORTH SUBDIVISION LOT 97	724 CREEKSIDE BND		ALPHARETTA	GA	NPDES
30004	1022983428	110070019794	MANOR NORTH SUBDIVISION LOT 95	728 CREEKSIDE BND		ALPHARETTA	GA	FINDS
30004	S127220118		MANOR NORTH SUBDIVISION LOT 95	728 CREEKSIDE BND		ALPHARETTA	GA	NPDES
30004	1023625458	110070032491	THE MANOR NORTH UNIT 1, LOT 66	729 CREEKSIDE BEND		ALPHARETTA	GA	FINDS
30004	S127230611		THE MANOR NORTH UNIT 1, LOT 66	729 CREEKSIDE BEND		ALPHARETTA	GA	NPDES
30004	S127230102		THE MANOR NORTH UNIT 1, LOT 94	730 CREEKSIDE BND		ALPHARETTA	GA	NPDES
30004	1023622480	110070029509	THE MANOR NORTH UNIT 1, LOT 94	730 CREEKSIDE BND		ALPHARETTA	GA	FINDS
30004	S127230105		THE MANOR NORTH UNIT 1, LOT 67	731 CREEKSIDE BND		ALPHARETTA	GA	NPDES
30004	1023624469	110070031501	THE MANOR NORTH UNIT 1, LOT 67	731 CREEKSIDE BND		ALPHARETTA	GA	FINDS
30004	S127230093		THE MANOR NORTH UNIT 1, LOT 93	732 CREEKSIDE BND		ALPHARETTA	GA	NPDES
30004	1023626518	110070033551	THE MANOR NORTH UNIT 1, LOT 93	732 CREEKSIDE BND		ALPHARETTA	GA	FINDS
30004	S127235566		THE MANOR NORTH PHASE II LOT 68	733 CREEKSIDE BEND		ALPHARETTA	GA	NPDES
30004	S127230092		THE MANOR NORTH UNIT 2, LOT 92	734 CREEKSIDE BND		ALPHARETTA	GA	NPDES
30004	1023623153	110070030183	THE MANOR NORTH UNIT 2, LOT 92	734 CREEKSIDE BND		ALPHARETTA	GA	FINDS
30004	1023705287		THE MANOR NORTH - LOT -69	735 CREEKSIDE BND		ALPHARETTA	GA	
30004	S127237070		THE MANOR NORTH - LOT -69	735 CREEKSIDE BND		ALPHARETTA	GA	NPDES
30004	1024041695	110070103845	THE MANOR NORTH - LOT -69	735 CREEKSIDE BND		ALPHARETTA	GA	FINDS
30004	1024124433		THE MANOR NORTH UNIT 2 LOT 91	736 CREEKSIDE BEND		ALPHARETTA	GA	
30004	S127242547		THE MANOR NORTH UNIT 2 LOT 91	736 CREEKSIDE BEND		ALPHARETTA	GA	NPDES
30004	1024221130	110070216326	THE MANOR NORTH UNIT 2 LOT 91	736 CREEKSIDE BEND		ALPHARETTA	GA	FINDS
30004	1023661985	110070076097	THE MANOR NORTH UNIT 2 LOT 70	737 CREEKSIDE BND		ALPHARETTA	GA	FINDS
30004	S127228132		THE MANOR NORTH UNIT 2 LOT 70	737 CREEKSIDE BND		ALPHARETTA	GA	NPDES
30004	1022990209	110070026581	THE MANOR NORTH UNIT 2 LOT 90A	738 CREEKSIDE BND		ALPHARETTA	GA	FINDS
30004	S127226765		THE MANOR NORTH UNIT 2 LOT 90A	738 CREEKSIDE BND		ALPHARETTA	GA	NPDES
30004	1022988004	110070024374	THE MANOR NORTH UNIT 2 LOT 71	739 CREEKSIDE BND		ALPHARETTA	GA	FINDS
30004	S127215858		THE MANOR NORTH UNIT 2 LOT 71	739 CREEKSIDE BND		ALPHARETTA	GA	NPDES
30004	1023626575	110070033608	THE MANOR NORTH UNIT 2, LOT 90	740 CREEKSIDE BND		ALPHARETTA	GA	FINDS
30004	S127230090		THE MANOR NORTH UNIT 2, LOT 90	740 CREEKSIDE BND		ALPHARETTA	GA	NPDES
30004	S127238085		THE MANOR NORTH UNIT 2, LOT 72	741 CREEKSIDE BND		ALPHARETTA	GA	NPDES
30004	1024018763	110070114012	THE MANOR NORTH UNIT 2, LOT 72	741 CREEKSIDE BND		ALPHARETTA	GA	FINDS
30004	S127230089		THE MANOR NORTH UNIT 2, LOT 89	742 CREEKSIDE BND		ALPHARETTA	GA	NPDES
30004	1023626671	110070033704	THE MANOR NORTH UNIT 2, LOT 89	742 CREEKSIDE BND		ALPHARETTA	GA	FINDS
30004	1024030550	110070153599	THE MANOR NORTH UNIT 2 LOT 73	743 CREEKSIDE BEND		ALPHARETTA	GA	FINDS
30004	S127239621		THE MANOR NORTH UNIT 2 LOT 73	743 CREEKSIDE BEND		ALPHARETTA	GA	NPDES
30004	S127230087		THE MANOR NORTH UNIT 1, LOT 88	744 CREEKSIDE BND		ALPHARETTA	GA	NPDES
30004	1023625499	110070032532	THE MANOR NORTH UNIT 1, LOT 88	744 CREEKSIDE BND		ALPHARETTA	GA	FINDS
30004	1023626670	110070033703	THE MANOR NORTH UNIT 1, LOT 74	745 CREEKSIDE BEND		ALPHARETTA	GA	FINDS

### EDR ZIP Code Scan Report

ZIP	EDR-ID	Facility ID	Name	Address	Map/Dir/Dist	City	State	Databases
30004	S127230612		THE MANOR NORTH UNIT 1, LOT 74	745 CREEKSIDE BEND		ALPHARETTA	GA	NPDES
30004	S127230078		THE MANOR NORTH UNIT 1, LOT 87	746 CREEKSIDE BND		ALPHARETTA	GA	NPDES
30004	1023624239	110070031271	THE MANOR NORTH UNIT 1, LOT 87	746 CREEKSIDE BND		ALPHARETTA	GA	FINDS
30004	S127230614		THE MANOR NORTH UNIT 1, LOT 75	747 CREEKSIDE BEND		ALPHARETTA	GA	NPDES
30004	1023624510	110070031542	THE MANOR NORTH UNIT 1, LOT 75	747 CREEKSIDE BEND		ALPHARETTA	GA	FINDS
30004	S127219143		THE MANOR NORTH UNIT 2 LOT 86	748 CREEKSIDE BND		ALPHARETTA	GA	NPDES
30004	1022990130	110070026502	THE MANOR NORTH UNIT 2 LOT 86	748 CREEKSIDE BND		ALPHARETTA	GA	FINDS
30004	1023625429	110070032462	THE MANOR NORTH UNIT 1, LOT 76	749 CREEKSIDE BND		ALPHARETTA	GA	FINDS
30004	S127230065		THE MANOR NORTH UNIT 1, LOT 76	749 CREEKSIDE BND		ALPHARETTA	GA	NPDES
30004	1023663918	110070078030	THE MANOR NORTHEAST UNIT 2 LOT 77	751 CREEKSIDE BEND		ALPHARETTA	GA	FINDS
30004	S127235024		THE MANOR NORTHEAST UNIT 2 LOT 77	751 CREEKSIDE BEND		ALPHARETTA	GA	NPDES
30004	S127230846		THE MANOR NORTH PHASE 2 LOT 83	754 CREEKSIDE BND		ALPHARETTA	GA	NPDES
30004	1023662574	110070076686	THE MANOR NORTH PHASE 2 LOT 83	754 CREEKSIDE BND		ALPHARETTA	GA	FINDS
30004	S127221263		THE MANOR NORTH UNIT 2 LOT 82	756 CREEKSIDE BND		ALPHARETTA	GA	NPDES
30004	1022971690	110070008036	THE MANOR NORTH UNIT 2 LOT 82	756 CREEKSIDE BND		ALPHARETTA	GA	FINDS
30004	S127219834		THE MANOR NORTH UNIT 2 LOT 81	758 CREEKSIDE BND		ALPHARETTA	GA	NPDES
30004	1022991740	110070028114	THE MANOR NORTH UNIT 2 LOT 81	758 CREEKSIDE BND		ALPHARETTA	GA	FINDS
30004	S127241044		THE MANOR NORTH UNIT 1 LOT 80	760 CREEKSIDE BEND		ALPHARETTA	GA	NPDES
30004	1024125029		THE MANOR NORTH UNIT 1 LOT 80	760 CREEKSIDE BEND		ALPHARETTA	GA	
30004	1024221681	110070216941	THE MANOR NORTH UNIT 1 LOT 80	760 CREEKSIDE BEND		ALPHARETTA	GA	FINDS
30004	S127230615		THE MANOR NORTH UNIT 1, LOT 79	762 CREEKSIDE BEND		ALPHARETTA	GA	NPDES
30004	1023625293	110070032326	THE MANOR NORTH UNIT 1, LOT 79	762 CREEKSIDE BEND		ALPHARETTA	GA	FINDS
30004	S127221269		THE MANOR NORTH UNIT 2 LOT 78	764 CREEKSIDE BND		ALPHARETTA	GA	NPDES
30004	1022991363	110070027736	THE MANOR NORTH UNIT 2 LOT 78	764 CREEKSIDE BND		ALPHARETTA	GA	FINDS
30004	S127218076		THE MANOR NORTH UNIT 1, LOT 46	800 CREEKSIDE TL		ALPHARETTA	GA	NPDES
30004	1022970684	110070007030	THE MANOR NORTH UNIT 1, LOT 46	800 CREEKSIDE TL		ALPHARETTA	GA	FINDS
30004	S127218077		THE MANOR NORTH UNIT 1, LOT 47	801 CREEKSIDE TL		ALPHARETTA	GA	NPDES
30004	1022980136	110070016496	THE MANOR NORTH UNIT 1, LOT 47	801 CREEKSIDE TL		ALPHARETTA	GA	FINDS
30004	S124031195	110070154262	THE MANOR NORTH UNIT 1 LOT -47-50	801 CREEKSIDE TRAIL, & 7563,7651,7559	**	ALPHARETTA	GA	FINDS
30004	S127240386		THE MANOR NORTH UNIT 1 LOT -47-50	801 CREEKSIDE TRAIL, & 7563,7651,7559	**	ALPHARETTA	GA	NPDES
30004	1022973385	110070009734	THE MANOR NORTH UNIT 1, LOT 45	802 CREEKSIDE TL		ALPHARETTA	GA	FINDS
30004	S127217944		THE MANOR NORTH UNIT 1, LOT 45	802 CREEKSIDE TL		ALPHARETTA	GA	NPDES
30004	1022985279	110070021646	THE MANOR NORTH UNIT 1, LOT 51	803 CREEKSIDE TL		ALPHARETTA	GA	FINDS
30004	S127218078		THE MANOR NORTH UNIT 1, LOT 51	803 CREEKSIDE TL		ALPHARETTA	GA	NPDES
30004	1022986288	110070022656	THE MANOR NORTH UNIT 1, LOT 44	804 CREEKSIDE TL		ALPHARETTA	GA	FINDS
30004	S127217943		THE MANOR NORTH UNIT 1, LOT 44	804 CREEKSIDE TL		ALPHARETTA	GA	NPDES
30004	1022989265	110070025635	THE MANOR NORTH UNIT 1, LOT 52	805 CREEKSIDE TL		ALPHARETTA	GA	FINDS
30004	S127218079		THE MANOR NORTH UNIT 1, LOT 52	805 CREEKSIDE TL		ALPHARETTA	GA	NPDES
30004	1023626315	110070033348	THE MANOR NORTH UNIT 1, LOT 43	806 CREEKSIDE TRAIL		ALPHARETTA	GA	FINDS
30004	S127230181		THE MANOR NORTH UNIT 1, LOT 43	806 CREEKSIDE TRAIL		ALPHARETTA	GA	NPDES
30004	1023622525	110070029554	THE MANOR NORTH UNIT 1, LOT 37	807 CREEKSIDE TRAIL		ALPHARETTA	GA	FINDS
30004	1023625911	110070032944	THE MANOR NORTH UNIT 1, LOT 42	808 CREEKSIDE TRAIL		ALPHARETTA	GA	FINDS
30004	S127230179		THE MANOR NORTH UNIT 1, LOT 42	808 CREEKSIDE TRAIL		ALPHARETTA	GA	NPDES
30004	1022980791	110070017153	THE MANOR NORTH UNIT 1, LOT 39	811 CREEKSIDE TL		ALPHARETTA	GA	FINDS
30004	S127217942		THE MANOR NORTH UNIT 1, LOT 39	811 CREEKSIDE TL		ALPHARETTA	GA	NPDES
30004	S127230177		THE MANOR NORTH UNIT 1, LOT 40	812 CREEKSIDE TRAIL		ALPHARETTA	GA	NPDES
30004	1023624249	110070031281	THE MANOR NORTH UNIT 1, LOT 40	812 CREEKSIDE TRAIL		ALPHARETTA	GA	FINDS
30004	1026770675	110070893334	CROSSROADS LOT 17	1050 CROSSROADS TRAIL	**	MILTON	GA	FINDS
30004	S127279041		CROSSROADS LOT 17	1050 CROSSROADS TRAIL	**	MILTON	GA	NPDES
30004	1026735613		CROSSROADS LOT 17	1050 CROSSROADS TRAIL	**	MILTON	GA	
30004	S127279040		CROSSROADS LOT 16	1054 CROSSROADS TRAIL	**	MILTON	GA	NPDES
30004	1026771273	110070893992	CROSSROADS LOT 16	1054 CROSSROADS TRAIL	**	MILTON	GA	FINDS
30004	1026736267		CROSSROADS LOT 16	1054 CROSSROADS TRAIL	**	MILTON	GA	
30004	S127269255		CROSSROADS LOT 14	1057 CROSSROADS TRAIL	**	MILTON	GA	NPDES
30004	1026123064		CROSSROADS LOT 14	1057 CROSSROADS TRAIL	**	MILTON	GA	
30004	1026396394	110070696246	CROSSROADS LOT 14	1057 CROSSROADS TRAIL	**	MILTON	GA	FINDS
30004	1026122777		CROSSROADS LOT 15	1061 CROSSROADS TRAIL	**	MILTON	GA	
30004	1026396144	110070695953	CROSSROADS LOT 15	1061 CROSSROADS TRAIL	**	MILTON	GA	FINDS
30004	S127269257		CROSSROADS LOT 15	1061 CROSSROADS TRAIL	**	MILTON	GA	NPDES
30004	1026118347		THOMAS CONCRETE OF GEORGIA, INC. (	2500 CUMBERLAND PARKWAY SUITE 200	**	ALPHARETTA	GA	
30004	S127007823		THOMAS CONCRETE OF GEORGIA, INC. (	2500 CUMBERLAND PARKWAY SUITE 200	**	ALPHARETTA	GA	NPDES
30004	1026389744	110070687331	THOMAS CONCRETE OF GEORGIA, INC. (	2500 CUMBERLAND PARKWAY SUITE 200	**	ALPHARETTA	GA	FINDS
30004	1019952762		CHASTAIN CLEANERS	12850 CUMMING HWY	**	ALPHARETTA	GA	EDR Historical Cleaners
30004	S114852384		FORMER CLOTHERS CLEANERS	390 CUMMING STREET	**	ALPHARETTA	GA	NON HSI
30004	1018305907		SAM'S CLUB #6646	10600 DAVIS DR	**	ALPHARETTA	GA	ICIS
30004	S117050656		SAM'S CLUB #6646	10600 DAVIS DR	**	ALPHARETTA	GA	TIER 2
30004	1008372530	GAR000041012	SAM'S CLUB #6646	10600 DAVIS DRIVE	**	ALPHARETTA	GA	RCRA-CESQG
30004	S107774920	FATR200626YQ05042UNR --	SAM S CLUB #6646 -- 10600 DAVIS DRIVE		**	ALPHARETTA	GA	TIER 2
30004	A100502586		SAM'S FUEL CENTER #6646	10600 DAVIS DRIVE	**	ALPHARETTA	GA	AST
30004	U004022676	10000821	SAMS CLUB #6646	10675 DAVIS DR	**	ALPHARETTA	GA	UST
30004	1007569734	GAR000037721	HOME DEPOT HD0162	10700 DAVIS DR	**	ALPHARETTA	GA	RCRA-NonGen

### EDR ZIP Code Scan Report

ZIP	EDR-ID	Facility ID	Name	Address	Map/Dir/Dist	City	State	Databases
30004	1007733220	110018901731	HOME DEPOT HD0162	10700 DAVIS DR		ALPHARETTA	GA	FINDS
30004	1020270567		LAXMI PETROLIUM	22323 DEER TRL	**	ALPHARETTA	GA	EDR Historical Auto Stations
30004	S127216579		HUNTERS WALK - LOTS 131, 138 & 139	DEER RUN DRIVE	**	CUMMING	GA	NPDES
30004	1024375483	110070278589	URETHANE HOLDINGS, LLC	12600 DEERFIELD PKWYSUITE 100		ALPHARETTA	GA	FINDS
30004	1023643143	110070052297	CITY OF MILTON MS4	13000 DEERFIELD PKWY		MILTON	GA	FINDS
30004	S117053921		CITY OF MILTON MS4	13000 DEERFIELD PKWY		MILTON	GA	NPDES, TIER 2
30004	1026598941		GORDON A. UISH, PRESIDENT	13000 DEERFIELD PKWY BLDG. 200		ALPHARETTA	GA	PRP
30004	1015753412	GAR000068296	ECOLAB	13000 DEERFIELD PKWY, STE 300		ALPHARETTA	GA	RCRA-NonGen
30004	1015936833	110054831811	ECOLAB	13000 DEERFIELD PKWY, STE 300		ALPHARETTA	GA	FINDS
30004	1006789184	110013586002	DEERFIELD CHEVRON FOOD MART	13021 DEERFIELD PARKWAY		ALPHARETTA	GA	FINDS, UST
30004	1020532120		DEERFIELD CHEVRON	13021 DEERFIELD PARKWAY		ALPHARETTA	GA	EDR Historical Auto Stations
30004	S127276451		DEERHAVEN PRESERVE LOT 3	DEERHAVEN PLACE	**	MILTON	GA	NPDES
30004	1026660294		DEERHAVEN PRESERVE LOT 3	DEERHAVEN PLACE	**	MILTON	GA	
30004	1026693688	110070865999	DEERHAVEN PRESERVE LOT 3	DEERHAVEN PLACE	**	MILTON	GA	FINDS
30004	S127266097		MOBLEY RESIDENCE	195 DORRIS RD		MILTON	GA	NPDES
30004	1026028109		MOBLEY RESIDENCE	195 DORRIS RD		MILTON	GA	
30004	1026099676	110070669382	MOBLEY RESIDENCE	195 DORRIS RD		MILTON	GA	FINDS
30004	S127177958		JAMES RESIDENCE CONSTRUCTION	330 DORRIS ROAD		MILTON	GA	NPDES
30004	1026138704		JAMES RESIDENCE CONSTRUCTION	330 DORRIS ROAD		MILTON	GA	
30004	1026407103	110070713773	JAMES RESIDENCE CONSTRUCTION	330 DORRIS ROAD		MILTON	GA	
30004	1020002922		HEILYN CLEANERS	10009 NORTH DR	**	ALPHARETTA	GA	FINDS
30004	1020002923		HEILYN CLEANERS	1009 NORTH DR		ALPHARETTA	GA	EDR Historical Cleaners
30004	S113909063		GA4098 ATLAGA0517 - USID42812	4640 DREW RD		ALPHARETTA	GA	EDR Historical Cleaners
30004	S112187150		GA4098 ATLAGA0517	4640 DREW RD		ALPHARETTA	GA	TIER 2
30004	A100500081		MCI WORLD COM	10540 DUKE DRIVE		ALPHARETTA	GA	TIER 2
30004	S117052999		LOWE'S OF ALPHARETTA, GA (#615)	10580 DUKE DR		ALPHARETTA	GA	AST
30004	1026747739		EBENEZER POND LOT 14	12700 EBENEZER POND COURT	**	MILTON	GA	TIER 2
30004	1026796380	110070930301	EBENEZER POND LOT 14	12700 EBENEZER POND COURT	**	MILTON	GA	FINDS
30004	S127269381		THE GROVE @ SWEET APPLE	EBENEZER RD	**	MILTON	GA	NPDES
30004	1026154076		THE GROVE @ SWEET APPLE	EBENEZER RD	**	MILTON	GA	
30004	1026399650	110070706015	THE GROVE @ SWEET APPLE	EBENEZER RD	**	MILTON	GA	FINDS
30004	S127239043		AVALON LT 45-50 TOWNHOUSE BUILDING	307-319 S. ESPLANADE	**	ALPHARETTA	GA	NPDES
30004	1024179693	110070153046	AVALON LT 45-50 TOWNHOUSE BUILDING	307-319 S. ESPLANADE	**	ALPHARETTA	GA	FINDS
30004	1024030009		AVALON LT 45-50 TOWNHOUSE BUILDING	307-319 S. ESPLANADE	**	ALPHARETTA	GA	
30004	S127240675		AVALON (FORMALLY PROSPECT PARK ) I	326 S. ESPLANDADE	**	ALPHARETTA	GA	NPDES
30004	1024179743	110070154490	AVALON (FORMALLY PROSPECT PARK ) I	326 S. ESPLANDADE	**	ALPHARETTA	GA	FINDS
30004	1024031422		AVALON (FORMALLY PROSPECT PARK ) I	326 S. ESPLANDADE	**	ALPHARETTA	GA	
30004	1024030539		AVALON (FORMALLY PROSPECT PARK ) I	346 S. ESPLANDADE	**	ALPHARETTA	GA	
30004	S127239610		AVALON (FORMALLY PROSPECT PARK ) I	346 S. ESPLANDADE	**	ALPHARETTA	GA	NPDES
30004	1024179715	110070153588	AVALON (FORMALLY PROSPECT PARK ) I	346 S. ESPLANDADE	**	ALPHARETTA	GA	FINDS
30004	1024179714	110070153579	AVALON LOT 63-66 TOWNHOUSE BUILDING	357-351 S. ESPLANDADE	**	ALPHARETTA	GA	FINDS
30004	S127239601		AVALON LOT 63-66 TOWNHOUSE BUILDING	357-351 S. ESPLANDADE	**	ALPHARETTA	GA	NPDES
30004	1024030530		AVALON LOT 63-66 TOWNHOUSE BUILDING	357-351 S. ESPLANDADE	**	ALPHARETTA	GA	
30004	S127229700		THE MANOR NORTHEAST LOT 132	200 FAIRHAVEN COURT	**	ALPHARETTA	GA	NPDES
30004	1023662337	110070076449	THE MANOR NORTHEAST LOT 132	200 FAIRHAVEN COURT	**	ALPHARETTA	GA	FINDS
30004	S127225001		THE MANOR NORTHEAST LOT 120	203 FAIRHAVEN COURT	**	ALPHARETTA	GA	NPDES
30004	1024149432	110070256355	THE MANOR NORTHEAST LOT 121	205 FAIRHAVEN COURT	**	ALPHARETTA	GA	FINDS
30004	S127251227		THE MANOR NORTHEAST LOT 121	205 FAIRHAVEN COURT	**	ALPHARETTA	GA	NPDES
30004	S127226404		THE MANOR NORTHEAST LOT 131	206 FAIRHAVEN COURT	**	ALPHARETTA	GA	NPDES
30004	S127231431		THE MANOR NORTHEAST LOT 122	207 FAIRHAVEN COURT	**	ALPHARETTA	GA	NPDES
30004	1023662729	110070076841	THE MANOR NORTHEAST LOT 122	207 FAIRHAVEN COURT	**	ALPHARETTA	GA	FINDS
30004	S127226728		THE MANOR NORTHEAST AKA LARKSPUF	209 FAIRHAVEN COURT	**	ALPHARETTA	GA	NPDES
30004	1022972005	110070008353	THE MANOR NORTHEAST AKA LARKSPUF	209 FAIRHAVEN COURT	**	ALPHARETTA	GA	FINDS
30004	S127227049		THE MANOR NORTHEAST LOT 124	211 FAIRHAVEN COURT	**	ALPHARETTA	GA	NPDES
30004	1023661990	110070076102	THE MANOR NORTHEAST LOT 130	212 FAIRHAVEN COURT	**	ALPHARETTA	GA	FINDS
30004	S127228152		THE MANOR NORTHEAST LOT 130	212 FAIRHAVEN COURT	**	ALPHARETTA	GA	NPDES
30004	S127225632		THE MANOR NORTHEAST LOT 125	213 FAIRHAVEN COURT	**	ALPHARETTA	GA	NPDES
30004	S127250944		THE MANOR NORTHEAST LOT 129	214 FAIRHAVEN COURT	**	ALPHARETTA	GA	NPDES
30004	1024150632	110070257613	THE MANOR NORTHEAST LOT 129	214 FAIRHAVEN COURT	**	ALPHARETTA	GA	FINDS
30004	S127228676		THE MANOR NORTHEAST LOT 128	216 FAIRHAVEN COURT	**	ALPHARETTA	GA	NPDES
30004	1023662089	110070076201	THE MANOR NORTHEAST LOT 128	216 FAIRHAVEN COURT	**	ALPHARETTA	GA	FINDS
30004	S127226453		THE MANOR NORTHEAST LOT 127	217 FAIRHAVEN COURT	**	ALPHARETTA	GA	NPDES
30004	S127740052		INTELLIGENT WASTE COLLECTION, LLC	1540 FAIRWIND COURT		ALPHARETTA	GE	SWF/LF
30004	S112372376		ACQUIRED TECHNOLOGY	1600 MC FARRLAND RD. BLDG. 400		ALPHARETTA	GA	
30004	S127241073		HIDDEN FOREST SUBDIVISION LOT 1	13308 FLAMINGO ROAD		MILTON	GA	NPDES
30004	1024217934	110070212778	HIDDEN FOREST SUBDIVISION LOT 1	13308 FLAMINGO ROAD		MILTON	GA	FINDS
30004	1024120958		HIDDEN FOREST SUBDIVISION LOT 1	13308 FLAMINGO ROAD		MILTON	GA	
30004	1023625174	110070032207	HIDDEN FOREST SUBDIVISION, LOT 105	13309 FLAMINGO ROAD		CITY OF MILTON	GA	FINDS
30004	1024216283	110070210966	HIDDEN FOREST SUBDIVISION LOT 2	13310 FLAMINGO ROAD		MILTON	GA	FINDS



### EDR ZIP Code Scan Report

ZIP	EDR-ID	Facility ID	Name	Address	Map/Dir/Dist	City	State	Databases
30004	S127241074		HIDDEN FOREST SUBDIVISION LOT 2	13310 FLAMINGO ROAD		MILTON	GA	NPDES
30004	1024119209		HIDDEN FOREST SUBDIVISION LOT 2	13310 FLAMINGO ROAD		MILTON	GA	
30004	S127229270		HIDDEN FOREST SUBDIVISION, LOT 104	13311 FLAMINGO RD		MILTON	GA	NPDES
30004	1023623131	110070030161	HIDDEN FOREST SUBDIVISION, LOT 104	13311 FLAMINGO ROAD		CITY OF MILTON	GA	FINDS
30004	1024118922		HIDDEN FOREST SUBDIVISION LOT 3	13312 FLAMINGO ROAD		MILTON	GA	
30004	1024216014	110070210664	HIDDEN FOREST SUBDIVISION LOT 3	13312 FLAMINGO ROAD		MILTON	GA	FINDS
30004	S127241075		HIDDEN FOREST SUBDIVISION LOT 3	13312 FLAMINGO ROAD		MILTON	GA	NPDES
30004	S127229521		HIDDEN FOREST SUBDIVISION, LOT 103	13313 FLAMINGO RD		MILTON	GA	NPDES
30004	1023622595	110070029624	HIDDEN FOREST SUBDIVISION, LOT 103	13313 FLAMINGO ROAD		CITY OF MILTON	GA	FINDS
30004	1024123352		HIDDEN FOREST SUBDIVISION LOT 4	13314 FLAMINGO ROAD		MILTON	GA	
30004	S127241076		HIDDEN FOREST SUBDIVISION LOT 4	13314 FLAMINGO ROAD		MILTON	GA	NPDES
30004	1024220133	110070215215	HIDDEN FOREST SUBDIVISION LOT 4	13314 FLAMINGO ROAD		MILTON	GA	FINDS
30004	S127229524		HIDDEN FOREST SUBDIVISION, LOT 102	13315 FLAMINGO RD		MILTON	GA	NPDES
30004	1023623075	110070030105	HIDDEN FOREST SUBDIVISION, LOT 102	13315 FLAMINGO ROAD		CITY OF MILTON	GA	FINDS
30004	1024219875	110070214918	HIDDEN FOREST SUBDIVISION LOT 5	13316 FLAMINGO ROAD		MILTON	GA	FINDS
30004	S127241077		HIDDEN FOREST SUBDIVISION LOT 5	13316 FLAMINGO ROAD		MILTON	GA	NPDES
30004	1024123064		HIDDEN FOREST SUBDIVISION LOT 5	13316 FLAMINGO ROAD		MILTON	GA	
30004	S127229519		HIDDEN FOREST SUBDIVISION, LOT 101	13317 FLAMINGO RD		MILTON	GA	NPDES
30004	1023626250	110070033283	HIDDEN FOREST SUBDIVISION, LOT 101	13317 FLAMINGO ROAD		CITY OF MILTON	GA	FINDS
30004	1024130037		HIDDEN FOREST SUBDIVISION LOT 6	13318 FLAMINGO ROAD		MILTON	GA	
30004	S127241078		HIDDEN FOREST SUBDIVISION LOT 6	13318 FLAMINGO ROAD		MILTON	GA	NPDES
30004	1024226352	110070222115	HIDDEN FOREST SUBDIVISION LOT 6	13318 FLAMINGO ROAD		MILTON	GA	FINDS
30004	S127230298		HIDDEN FOREST SUBDIVISION LOT 100	13319 FLAMINGO RD		MILTON	GA	NPDES
30004	S127230291		HIDDEN FOREST SUBDIVISION LOT 99	13321 FLAMINGO RD		MILTON	GA	NPDES
30004	1024217047	110070211811	HIDDEN FOREST SUBDIVISION LOT 48	3451 FLAMINGO LANE		MILTON	GA	FINDS
30004	1024120023		HIDDEN FOREST SUBDIVISION LOT 48	3451 FLAMINGO LANE		MILTON	GA	
30004	S127241100		HIDDEN FOREST SUBDIVISION LOT 48	3451 FLAMINGO LANE		MILTON	GA	NPDES
30004	1024224604	110070220182	HIDDEN FOREST SUBDIVISION LOT 47	3453 FLAMINGO LANE		MILTON	GA	FINDS
30004	1024128161		HIDDEN FOREST SUBDIVISION LOT 47	3453 FLAMINGO LANE		MILTON	GA	
30004	S127241099		HIDDEN FOREST SUBDIVISION LOT 47	3453 FLAMINGO LANE		MILTON	GA	NPDES
30004	1027241098		HIDDEN FOREST SUBDIVISION LOT 46	3455 FLAMINGO LANE		MILTON	GA	NPDES
30004	1024125766		HIDDEN FOREST SUBDIVISION LOT 46	3455 FLAMINGO LANE		MILTON	GA	
30004	1024222370	110070217699	HIDDEN FOREST SUBDIVISION LOT 46	3455 FLAMINGO LANE		MILTON	GA	FINDS
30004	1024225154	110070220788	HIDDEN FOREST SUBDIVISION LOT 45	3459 FLAMINGO LANE		MILTON	GA	FINDS
30004	S127241097		HIDDEN FOREST SUBDIVISION LOT 45	3459 FLAMINGO LANE		MILTON	GA	NPDES
30004	1024128755		HIDDEN FOREST SUBDIVISION LOT 45	3459 FLAMINGO LANE		MILTON	GA	
30004	1024221976	110070217273	HIDDEN FOREST SUBDIVISION LOT 44	3463 FLAMINGO LANE		MILTON	GA	FINDS
30004	S127241096		HIDDEN FOREST SUBDIVISION LOT 44	3463 FLAMINGO LANE		MILTON	GA	NPDES
30004	1024125349		HIDDEN FOREST SUBDIVISION LOT 44	3463 FLAMINGO LANE		MILTON	GA	
30004	1024125419		HIDDEN FOREST SUBDIVISION LOT 50	3464 FLAMINGO LANE		MILTON	GA	
30004	1024222040	110070217346	HIDDEN FOREST SUBDIVISION LOT 50	3464 FLAMINGO LANE		MILTON	GA	FINDS
30004	S127241101		HIDDEN FOREST SUBDIVISION LOT 50	3464 FLAMINGO LANE		MILTON	GA	NPDES
30004	1024126612		HIDDEN FOREST SUBDIVISION LOT 43	3465 FLAMINGO LANE		MILTON	GA	
30004	S127241095		HIDDEN FOREST SUBDIVISION LOT 43	3465 FLAMINGO LANE		MILTON	GA	NPDES
30004	1024223157	110070218582	HIDDEN FOREST SUBDIVISION LOT 43	3465 FLAMINGO LANE		MILTON	GA	FINDS
30004	1024217340	110070212132	HIDDEN FOREST SUBDIVISION LOT 42	3467 FLAMINGO LANE		MILTON	GA	FINDS
30004	1024120332		HIDDEN FOREST SUBDIVISION LOT 42	3467 FLAMINGO LANE		MILTON	GA	
30004	S127241094		HIDDEN FOREST SUBDIVISION LOT 42	3467 FLAMINGO LANE		MILTON	GA	NPDES
30004	U003006065	9060477	ACTS 2 LLC	1775 FOUNDERS PKWY		ALPHARETTA	GA	LUST, UST
30004	1006779082	110013484201	SHEPPARD PROPERTIES LTD	1775 FOUNDERS PKWY		ALPHARETTA	GA	FINDS
30004	1022978795	110070015150	ECHELON LOT 92	500 FOUNDERS DR E		ALPHARETTA	GA	FINDS
30004	S127225879		ECHELON LOT 92	500 FOUNDERS DR E		ALPHARETTA	GA	NPDES
30004	1026733910		ECHELON - LOT 94	503 FOUNDERS DRIVE EAST		ALPHARETTA	GA	
30004	1026769134	110070891626	ECHELON - LOT 94	503 FOUNDERS DRIVE EAST		ALPHARETTA	GA	FINDS
30004	S127279138		ECHELON - LOT 94	503 FOUNDERS DRIVE EAST		ALPHARETTA	GA	NPDES
30004	S127271698		ECHELON - LOT 95	505 FOUNDERS COURT EAST		ALPHARETTA	GA	NPDES
30004	1026221582		ECHELON - LOT 95	505 FOUNDERS COURT EAST		ALPHARETTA	GA	
30004	1026455498	110070815319	ECHELON - LOT 95	505 FOUNDERS COURT EAST		ALPHARETTA	GA	FINDS
30004	S127257423		ECHELON	514 FOUNDERS DR E		ALPHARETTA	GA	NPDES
30004	1024727807	110070517514	ECHELON	514 FOUNDERS DR E		ALPHARETTA	GA	FINDS
30004	S127235743		ECHELON LOT 100	515 FOUNDERS DR E		ALPHARETTA	GA	NPDES
30004	1023701176	110070098297	ECHELON LOT 100	515 FOUNDERS DR E		ALPHARETTA	GA	FINDS
30004	S127275235		ECHELON - LOT 108	516 FOUNDERS DRIVE EAST		ALPHARETTA	GA	NPDES
30004	1026544960	110070840175	ECHELON - LOT 108	516 FOUNDERS DRIVE EAST		ALPHARETTA	GA	FINDS
30004	1022990206	110070026578	ECHELON SUBDIVISION, LOT 101	517 FOUNDERS DR E		ALPHARETTA	GA	FINDS
30004	S127216700		ECHELON SUBDIVISION, LOT 101	517 FOUNDERS DR E		ALPHARETTA	GA	NPDES
30004	1024127571		ECHELON LOT 97	700 FOUNDERS COURT		ALPHARETTA	GA	
30004	S127244576		ECHELON LOT 97	700 FOUNDERS COURT		ALPHARETTA	GA	NPDES
30004	1024224052	110070219572	ECHELON LOT 97	700 FOUNDERS COURT		ALPHARETTA	GA	FINDS
30004	S127268078		ECHELON LOT 102	701 FOUNDERS COURT		ALPHARETTA	GA	NPDES
30004	1026387582	110070684929	ECHELON LOT 102	701 FOUNDERS COURT		ALPHARETTA	GA	FINDS

### EDR ZIP Code Scan Report

ZIP	EDR-ID	Facility ID	Name	Address	Map/Dir/Dist	City	State	Databases
30004	1026115986		ECHELON LOT 102	701 FOUNDERS COURT		ALPHARETTA	GA	
30004	S127271503		ECHELON - LOT 98	702 FOUNDERS COURT EAST		ALPHARETTA	GA	NPDES
30004	1026209508		ECHELON - LOT 98	702 FOUNDERS COURT EAST		ALPHARETTA	GA	
30004	1026436796	110070792444	ECHELON - LOT 98	702 FOUNDERS COURT EAST		ALPHARETTA	GA	FINDS
30004	S127216691		ECHELON SUBDIVISION, LOT 103	703 FOUNDERS CT EAST		ALPHARETTA	GA	NPDES
30004	1024026415	110070145599	ECHELON SUBDIVISION, LOT 103	703 FOUNDERS CT EAST		ALPHARETTA	GA	FINDS
30004	1022986194	110070022562	ECHELON SUBDIVISION, LOT 99	704 FOUNDERS CT. EAST		ALPHARETTA	GA	FINDS
30004	S127216695		ECHELON SUBDIVISION, LOT 99	704 FOUNDERS CT. EAST		ALPHARETTA	GA	NPDES
30004	S127273337		ECHELON - LOT 105	707 FOUNDERS COURT EAST		ALPHARETTA	GA	NPDES
30004	1026538515	110070831318	ECHELON - LOT 105	707 FOUNDERS COURT EAST		ALPHARETTA	GA	FINDS
30004	1026506504		ECHELON - LOT 105	707 FOUNDERS COURT EAST		ALPHARETTA	GA	
30004	1024124726		ECHELON LOT 107	708 FOUNDERS COURT E		ALPHARETTA	GA	
30004	S127244646		ECHELON LOT 107	708 FOUNDERS COURT E		ALPHARETTA	GA	NPDES
30004	1024221399	110070216626	ECHELON LOT 107	708 FOUNDERS COURT E		ALPHARETTA	GA	FINDS
30004	1022980129	110070016489	ECHELON LOT 106	709 FOUNDERS CT		ALPHARETTA	GA	FINDS
30004	S127221228		ECHELON LOT 106	709 FOUNDERS CT		ALPHARETTA	GA	NPDES
30004	S127172560		ALPHARETTA SEVENTH-DAY ADVENTIST	375 FOWLER ROAD		ALPHARETTA	GA	NPDES
30004	1024029773	110070152808	ALPHARETTA SEVENTH-DAY ADVENTIST	375 FOWLER ROAD		ALPHARETTA	GA	FINDS
30004	1021318325		B&D PARTNERS INC	615 FOWLER RD		ALPHARETTA	GA	EDR Historical Auto Stations
30004	1025469041	110070544666	THE MANOR NORTHEAST LARKSPUR LOT	600 FOXHOLLOW LANE		ALPHARETTA	GA	FINDS
30004	S127259496		THE MANOR NORTHEAST LARKSPUR LOT	600 FOXHOLLOW LANE	**	ALPHARETTA	GA	NPDES
30004	S127259557		THE MANOR NORTHEAST LARKSPUR LOT	602 FOXHOLLOW LANE	**	ALPHARETTA	GA	NPDES
30004	1025472278	110070547956	THE MANOR NORTHEAST LARKSPUR LOT	602 FOXHOLLOW LANE		ALPHARETTA	GA	FINDS
30004	S127259830		THE MANOR NORTHEAST LARKSPUR LOT	604 FOXHOLLOW LANE	**	ALPHARETTA	GA	NPDES
30004	1025472137	110070547811	THE MANOR NORTHEAST LARKSPUR LOT	604 FOXHOLLOW LANE		ALPHARETTA	GA	FINDS
30004	S127260350		THE MANOR NORTHEAST LARKSPUR LOT	606 FOXHOLLOW LANE	**	ALPHARETTA	GA	NPDES
30004	1025472098	110070547772	THE MANOR NORTHEAST LARKSPUR LOT	606 FOXHOLLOW LANE		ALPHARETTA	GA	FINDS
30004	1026181864		THE MANOR NORTHEAST AKA LARKSPUF	607 FOXHOLLOW LANE	**	ALPHARETTA	GA	
30004	S127270789		THE MANOR NORTHEAST AKA LARKSPUF	607 FOXHOLLOW LANE	**	ALPHARETTA	GA	NPDES
30004	1026419267	110070740598	THE MANOR NORTHEAST AKA LARKSPUF	607 FOXHOLLOW LANE	**	ALPHARETTA	GA	FINDS
30004	S127257989		THE MANOR NORTHEAST LARKSPUR LOT	608 FOXHOLLOW LANE	**	ALPHARETTA	GA	NPDES
30004	1024730575	110070520304	THE MANOR NORTHEAST LARKSPUR LOT	608 FOXHOLLOW LANE		ALPHARETTA	GA	FINDS
30004	S127263613		THE MANOR NORTHEAST LARKSPUR LOT	610 FOXHOLLOW LANE	**	ALPHARETTA	GA	NPDES
30004	1025915765		THE MANOR NORTHEAST LARKSPUR LOT	610 FOXHOLLOW LANE		ALPHARETTA	GA	
30004	1025985027	110070597686	THE MANOR NORTHEAST LARKSPUR LOT	610 FOXHOLLOW LANE		ALPHARETTA	GA	FINDS
30004	1026667070		THE MANOR NORTHEAST AKA LARKSPUF	611 FOXHOLLOW LANE	**	ALPHARETTA	GA	
30004	S127277544		THE MANOR NORTHEAST AKA LARKSPUF	611 FOXHOLLOW LANE	**	ALPHARETTA	GA	NPDES
30004	1026700955	110070876962	THE MANOR NORTHEAST AKA LARKSPUF	611 FOXHOLLOW LANE	**	ALPHARETTA	GA	FINDS
30004	S127272775		THE MANOR NORTHEAST AKA LARKSPUF	612 FOXHOLLOW LANE	**	ALPHARETTA	GA	NPDES
30004	1026460555	110070824859	THE MANOR NORTHEAST AKA LARKSPUF	612 FOXHOLLOW LANE	**	ALPHARETTA	GA	FINDS
30004	1026700728	110070876721	THE MANOR NORTHEAST AKA LARKSPUF	613 FOXHOLLOW LANE	**	ALPHARETTA	GA	FINDS
30004	S127277080		THE MANOR NORTHEAST AKA LARKSPUF	613 FOXHOLLOW LANE	**	ALPHARETTA	GA	NPDES
30004	1026666830		THE MANOR NORTHEAST AKA LARKSPUF	613 FOXHOLLOW LANE	**	ALPHARETTA	GA	
30004	S127273240		THE MANOR NORTHEAST AKA LARKSPUF	614 FOXHOLLOW LANE	**	ALPHARETTA	GA	NPDES
30004	1026506629		THE MANOR NORTHEAST AKA LARKSPUF	614 FOXHOLLOW LANE	**	ALPHARETTA	GA	
30004	1026538631	110070831443	THE MANOR NORTHEAST AKA LARKSPUF	614 FOXHOLLOW LANE	**	ALPHARETTA	GA	FINDS
30004	1026695278	110070867784	THE MANOR NORTHEAST AKA LARKSPUF	615 FOXHOLLOW LANE	**	ALPHARETTA	GA	FINDS
30004	1026662018		THE MANOR NORTHEAST AKA LARKSPUF	615 FOXHOLLOW LANE	**	ALPHARETTA	GA	
30004	S127275760		THE MANOR NORTHEAST AKA LARKSPUF	615 FOXHOLLOW LANE	**	ALPHARETTA	GA	NPDES
30004	1026182233		THE MANOR NORTHEAST AKA LARKSPUF	617 FOXHOLLOW LANE	**	ALPHARETTA	GA	
30004	1026419599	110070740971	THE MANOR NORTHEAST AKA LARKSPUF	617 FOXHOLLOW LANE	**	ALPHARETTA	GA	FINDS
30004	S127270790		THE MANOR NORTHEAST AKA LARKSPUF	617 FOXHOLLOW LANE	**	ALPHARETTA	GA	NPDES
30004	S127271667		THE MANOR NORTHEAST AKA LARKSPUF	617 FOXHOLLOW LANE	**	ALPHARETTA	GA	NPDES
30004	1026420987	110070742526	THE MANOR NORTHEAST AKA LARKSPUF	618 FOXHOLLOW LANE	**	ALPHARETTA	GA	FINDS
30004	1026183782		THE MANOR NORTHEAST AKA LARKSPUF	618 FOXHOLLOW LANE	**	ALPHARETTA	GA	
30004	S127270792		THE MANOR NORTHEAST AKA LARKSPUF	618 FOXHOLLOW LANE	**	ALPHARETTA	GA	NPDES
30004	1026388657	110070686137	THE MANOR NORTHEAST AKA LARKSPUF	619 FOXHOLLOW LANE	**	ALPHARETTA	GA	FINDS
30004	1026117175		THE MANOR NORTHEAST AKA LARKSPUF	619 FOXHOLLOW LANE	**	ALPHARETTA	GA	
30004	S127267877		THE MANOR NORTHEAST AKA LARKSPUF	619 FOXHOLLOW LANE	**	ALPHARETTA	GA	NPDES
30004	S127267875		THE MANOR NORTHEAST AKA LARKSPUF	619 FOXHOLLOW LANE	**	ALPHARETTA	GA	NPDES
30004	1026505040		THE MANOR NORTHEAST AKA LARKSPUF	620 FOXHOLLOW LANE	**	ALPHARETTA	GA	
30004	1026537180	110070829854	THE MANOR NORTHEAST AKA LARKSPUF	620 FOXHOLLOW LANE	**	ALPHARETTA	GA	FINDS
30004	S127273242		THE MANOR NORTHEAST AKA LARKSPUF	620 FOXHOLLOW LANE	**	ALPHARETTA	GA	NPDES
30004	1025498600		THE MANOR NORTHEAST LARKSPUR LOT	621 FOXHOLLOW LANE		ALPHARETTA	GA	
30004	1025819156	110070562999	THE MANOR NORTHEAST LARKSPUR LOT	621 FOXHOLLOW LANE		ALPHARETTA	GA	FINDS
30004	S127261694		THE MANOR NORTHEAST LARKSPUR LOT	621 FOXHOLLOW LANE	**	ALPHARETTA	GA	NPDES
30004	1026436847	110070792498	THE MANOR NORTHEAST AKA LARKSPUF	622 FOXHOLLOW LANE	**	ALPHARETTA	GA	FINDS
30004	1026209561		THE MANOR NORTHEAST AKA LARKSPUF	622 FOXHOLLOW LANE	**	ALPHARETTA	GA	
30004	S127271666		THE MANOR NORTHEAST AKA LARKSPUF	622 FOXHOLLOW LANE	**	ALPHARETTA	GA	NPDES
30004	1025987059	110070599901	THE MANOR NORTHEAST LARKSPUR LOT	623 FOXHOLLOW LANE		ALPHARETTA	GA	FINDS

### EDR ZIP Code Scan Report

ZIP	EDR-ID	Facility ID	Name	Address	Map/Dir/Dist	City	State	Databases
30004	1025917957		THE MANOR NORTHEAST LARKSPUR LO1	623 FOXHOLLOW LANE		ALPHARETTA	GA	
30004	S127263614		THE MANOR NORTHEAST LARKSPUR LO1	623 FOXHOLLOW LANE	**	ALPHARETTA	GA	NPDES
30004	1026436229	110070791814	THE MANOR NORTHEAST AKA LARKSPUF	624 FOXHOLLOW LANE	**	ALPHARETTA	GA	FINDS
30004	S127271671		THE MANOR NORTHEAST AKA LARKSPUF	624 FOXHOLLOW LANE	**	ALPHARETTA	GA	NPDES
30004	1026208881		THE MANOR NORTHEAST AKA LARKSPUF	624 FOXHOLLOW LANE	**	ALPHARETTA	GA	
30004	1025953222		THE MANOR NORTHEAST LARKSPUR LO1	625 FOXHOLLOW LANE		ALPHARETTA	GA	
30004	1025997186	110070619035	THE MANOR NORTHEAST LARKSPUR LO1	625 FOXHOLLOW LANE		ALPHARETTA	GA	FINDS
30004	S127264619		THE MANOR NORTHEAST LARKSPUR LO1	625 FOXHOLLOW LANE	**	ALPHARETTA	GA	NPDES
30004	S127273241		THE MANOR NORTHEAST AKA LARKSPUF	627 FOXHOLLOW LANE	**	ALPHARETTA	GA	NPDES
30004	1026537218	110070829892	THE MANOR NORTHEAST AKA LARKSPUF	627 FOXHOLLOW LANE	**	ALPHARETTA	GA	FINDS
30004	1026505078		THE MANOR NORTHEAST AKA LARKSPUF	627 FOXHOLLOW LANE	**	ALPHARETTA	GA	
30004	1025920014		THE MANOR NORTHEAST LARKSPUR LO1	628 FOXHOLLOW LANE		ALPHARETTA	GA	
30004	S127264096		THE MANOR NORTHEAST LARKSPUR LO1	628 FOXHOLLOW LANE	**	ALPHARETTA	GA	NPDES
30004	1025988959	110070601981	THE MANOR NORTHEAST LARKSPUR LO1	628 FOXHOLLOW LANE	**	ALPHARETTA	GA	FINDS
30004	1025921635		THE MANOR NORTHEAST LARKSPUR LO1	629 FOXHOLLOW LANE		ALPHARETTA	GA	
30004	1025990451	110070603616	THE MANOR NORTHEAST LARKSPUR LO1	629 FOXHOLLOW LANE		ALPHARETTA	GA	FINDS
30004	S127264097		THE MANOR NORTHEAST LARKSPUR LO1	629 FOXHOLLOW LANE	**	ALPHARETTA	GA	NPDES
30004	S127264620		THE MANOR NORTHEAST LARKSPUR LO1	630 FOXHOLLOW LANE	**	ALPHARETTA	GA	NPDES
30004	1025998129	110070620166	THE MANOR NORTHEAST LARKSPUR LO1	630 FOXHOLLOW LANE	**	ALPHARETTA	GA	FINDS
30004	1025953223		THE MANOR NORTHEAST LARKSPUR LO1	630 FOXHOLLOW LANE	**	ALPHARETTA	GA	
30004	1006834015	110013947015	C & R LANDFILL	2755 FRANCIS RD		ALPHARETTA	GA	FINDS
30004	1018921209		10-20 SERVICES INC	3442 FRANCIS RD STE 220		ALPHARETTA	GA	EDR Historical Cleaners
30004	1006840288	110014013851	FRANCIS ROAD LANDFILL	3445 FRANCIS RD		ALPHARETTA	GA	FINDS
30004	1024384440	110070289217	GENE WEISS MANUFACTURING	3600 FRANCIS CIRCLE		ALPHARETTA	GA	FINDS
30004	1026103992	110070674526	OLD FIELD	FRANCIS ROAD	**	MILTON	GA	FINDS
30004	1026036343		OLD FIELD	FRANCIS ROAD	**	MILTON	GA	
30004	S127267134		OLD FIELD	FRANCIS ROAD	**	MILTON	GA	NPDES
30004	S113886800		HONEA - C & R LANDFILL FRANCIS RD (L)	NS FRANCIS RD 1.5 MI W SR 9		ALPHARETTA	GA	SWF/LF
30004	S103219199		ANGLIN - FRANCIS RD (L)	SS FRANCIS RD .2 MI W SR 9		ALPHARETTA	GA	SWF/LF
30004	1022980067	110070016426	LARA VILLA ESTATES - LOT #4	13148 FREEMANVILLE ROAD		MILTON	GA	FINDS
30004	S127174387		THE ROBERTS RESIDENCE	13645 FREEMANVILLE ROAD		MILTON	GA	NPDES
30004	1024455079	110070383326	THE ROBERTS RESIDENCE	13645 FREEMANVILLE ROAD		MILTON	GA	FINDS
30004	S127174323		HONAN RESIDENCE	13675 FREEMANVILLE ROAD		MILTON	GA	NPDES
30004	1024453103	110070381035	HONAN RESIDENCE	13675 FREEMANVILLE ROAD		MILTON	GA	FINDS
30004	1019969820		DBA MT VERNON CLEANERS	14680 FREEMANVILLE RD		ALPHARETTA	GA	EDR Historical Cleaners
30004	S127176118		MCCRAY RESIDENCE	15560 FREEMANVILLE ROAD		MILTON	GA	NPDES
30004	1025492443		MCCRAY RESIDENCE	15560 FREEMANVILLE ROAD		MILTON	GA	
30004	1025820416	110070564276	MCCRAY RESIDENCE	15560 FREEMANVILLE ROAD		MILTON	GA	FINDS
30004	S127214255		NEWNAN FARMS S/D	15815 FREEMANVILLE RD		MILTON	GA	NPDES
30004	1022969646	110070005992	NEWNAN FARMS S/D	15815 FREEMANVILLE RD		MILTON	GA	FINDS
30004	S127205974		NORTHPOINT FOREST, LLC	16605 FREEMANVILLE RD		MILTON	GA	NPDES
30004	1022975601	110070011952	NORTHPOINT FOREST, LLC	16605 FREEMANVILLE RD		MILTON	GA	FINDS
30004	S127264379		LOT 3 FREEMANVILLE CROSSING	1912 FREEMANVILLE CROSSING COURT	**	MILTON	GA	NPDES
30004	S127264380		LOT 4 FREEMANVILLE CROSSING	1916 FREEMANVILLE CROSSING COURT	**	MILTON	GA	NPDES
30004	S127264384		LOT 10 FREEMANVILLE CROSSING	1919 FREEMANVILLE CROSSING COURT	**	MILTON	GA	NPDES
30004	1025995900	110070617472	LOT 5 FREEMANVILLE CROSSING	1920 FREEMANVILLE CROSSING COURT	**	MILTON	GA	FINDS
30004	1025941410		LOT 5 FREEMANVILLE CROSSING	1920 FREEMANVILLE CROSSING COURT	**	MILTON	GA	
30004	S127264381		LOT 5 FREEMANVILLE CROSSING	1920 FREEMANVILLE CROSSING COURT	**	MILTON	GA	NPDES
30004	S127264382		LOT 6 FREEMANVILLE CROSSING	1924 FREEMANVILLE CROSSING COURT	**	MILTON	GA	NPDES
30004	S127264383		LOT 9 FREEMANVILLE CROSSING	1927 FREEMANVILLE CROSSING COURT	**	MILTON	GA	NPDES
30004	1024603730	110070391132	KENDRICK ESTATES SUBDIVISION	FREEMANVILLE ROAD	**	MILTON	GA	FINDS
30004	S127254727		KENDRICK ESTATES SUBDIVISION	FREEMANVILLE ROAD	**	MILTON	GA	NPDES
30004	S117049914		NEW CINGULAR WIRELESS PCS, LLC - G/	11405 NORTH FULTON INDUSTRIAL BOUL		ALPHARETTA	GA	TIER 2
30004	S118160405		GA4010 N FULTON HOSP GRID ALPHARE	11405 NORTH FULTON INDUSTRIAL BOUL		ALPHARETTA	GA	TIER 2
30004	S123104688		ALPHARETTA GA PLANT	11430 NORTH FULTON INDUSTRIAL BLVD		ALPHARETTA	GA	TIER 2
30004	U001478050	600179	SIMS ASPHALT COMPANY	11470 N FULTON IND BLVD		ALPHARETTA	GA	LUST
30004	1000415351	GAD991275835	ALPHA CABINET SOLUTIONS	11510 N FULTON INDUSTRIAL BLVD		ALPHARETTA	GA	RCRA-NonGen, RAATS
30004	S107751673	312100837	READY MIX USA	NORTH FULTON INDUSTRIAL BLVD	**	ALPHARETTA	GA	AIRS
30004	1026740271		PI#721780/721790, FULTON COUNTY	PI#721780/721790, FULTON CO. - WIDENIN	**	ALPHARETTA	GA	
30004	1026789675	110070919302	PI#721780/721790, FULTON COUNTY	PI#721780/721790, FULTON CO. - WIDENIN	**	ALPHARETTA	GA	FINDS
30004	S116496353		SILVERSTEIN'S CLEANERS	370 C FURY'S FERRY ROAD	**	AUGUSTA	GA	DRYCLEANERS
30004	1024414889	110070332117	STEWART CUSTOM WOOD WORKS, INC.	5935 GATEWAY DRIVESUITE D		ALPHARETTA	GA	FINDS
30004	1012229311	3000WHPWLL59	HOPEWELL DESIGNS INC	5940 GATEWAY DR		ALPHARETTA	GA	TRIS
30004	1015936115	110040366083	HOPEWELL DESIGNS INC.	5940 GATEWAY DR		ALPHARETTA	GA	ICIS, FINDS
30004	1023622818	110070029847	THEMANORNORTH UNIT 1, LOT 100	, GEORGIA		ALPHARETTA	GA	FINDS
30004	S125318552		ALPHARETTA AUTO PARTS, INC.	5770 GEORGIA HIGHWAY 9 NORTH		ALPHARETTA	GA	NPDES
30004	1023625312	110070032345	PROVIDENCE AT ATLANTA NATIONAL LO	635 GLEN NATIONAL DR		MILTON	GA	FINDS
30004	S127228482		PROVIDENCE AT ATLANTA NATIONAL LO	635 GLEN NATIONAL DR		MILTON	GA	NPDES
30004	1023623533	110070030565	PROVIDENCE AT ATLANTA NATIONAL LC	665 GLEN NATIONAL DR		MILTON	GA	FINDS
30004	S127228485		PROVIDENCE AT ATLANTA NATIONAL LC	665 GLEN NATIONAL DR		MILTON	GA	NPDES
30004	S127240752		12807 GRANSLEY COURT LOT 19	12807 GRANSLEY COURT		ALPHARETTA	GA	NPDES

### EDR ZIP Code Scan Report

ZIP	EDR-ID	Facility ID	Name	Address	Map/Dir/Dist	City	State	Databases
30004	1024031497	110070154567	12807 GRANSLEY COURT LOT 19	12807 GRANSLEY COURT		ALPHARETTA	GA	FINDS
30004	1024031491	110070154561	12814 GRANSLEY COURT LOT 6	12814 GRANSLEY COURT		ALPHARETTA	GA	FINDS
30004	S127240746		12814 GRANSLEY COURT LOT 6	12814 GRANSLEY COURT		ALPHARETTA	GA	NPDES
30004	S127240744		12814 GRANSLEY COURT LOT 1	12814 GRANSLEY COURT		ALPHARETTA	GA	NPDES
30004	1024031490	110070154560	12814 GRANSLEY COURT LOT 2	12814 GRANSLEY COURT		ALPHARETTA	GA	FINDS
30004	S127240745		12814 GRANSLEY COURT LOT 2	12814 GRANSLEY COURT		ALPHARETTA	GA	NPDES
30004	1024031489	110070154559	12814 GRANSLEY COURT LOT 1	12814 GRANSLEY COURT		ALPHARETTA	GA	FINDS
30004	1024031496	110070154566	12817 GRANSLEY COURT LOT 18	12817 GRANSLEY COURT		ALPHARETTA	GA	FINDS
30004	S127240751		12817 GRANSLEY COURT LOT 18	12817 GRANSLEY COURT		ALPHARETTA	GA	NPDES
30004	S127240750		12867 GRANSLEY COURT LOT 15	12867 GRANSLEY COURT		ALPHARETTA	GA	NPDES
30004	1024031495	110070154565	12867 GRANSLEY COURT LOT 15	12867 GRANSLEY COURT		ALPHARETTA	GA	FINDS
30004	S127240748		12887 GRANSLEY COURT LOT 13	12887 GRANSLEY COURT		ALPHARETTA	GA	NPDES
30004	1024031494	110070154564	12887 GRANSLEY COURT LOT 14	12887 GRANSLEY COURT		ALPHARETTA	GA	FINDS
30004	S127240749		12887 GRANSLEY COURT LOT 14	12887 GRANSLEY COURT		ALPHARETTA	GA	NPDES
30004	1024031493	110070154563	12887 GRANSLEY COURT LOT 13	12887 GRANSLEY COURT		ALPHARETTA	GA	FINDS
30004	1024031492	110070154562	12904 GRANSLEY COURT LOT 10	12904 GRANSLEY COURT		ALPHARETTA	GA	FINDS
30004	S127240747		12904 GRANSLEY COURT LOT 10	12904 GRANSLEY COURT		ALPHARETTA	GA	NPDES
30004	1014389489	GAR000058545	AP SPECIALTY METALS	1900 GRASSLAND PKWY		ALPHARETTA	GA	RCRA-NonGen
30004	1014695827	110043632129	AP SPECIALTY METALS	1900 GRASSLAND PKWY		ALPHARETTA	GA	FINDS
30004	S109508416		KLOECKNER METALS	2005 GRASSLAND PARKWAY		ALPHARETTA	GA	TIER 2
30004	S117051223		KLOECKNER METALS	2005 GRASSLAND PARKWAY		ALPHARETTA	GA	TIER 2
30004	S124426773		KLOECKNER METALS CORPORATION	2005 GRASSLAND PKWY		ALPHARETTA	GA	AIRS
30004	2012108213		2005 GRASSLAND PKWY	2005 GRASSLAND PKWY		ALPHARETTA	GA	HMIRS
30004	S127179411		GRASSLANDS GROUP, LLC	GRASSLAND PARKWAY	**	ALPHARETTA	GA	NPDES
30004	1026733147		GRASSLANDS GROUP, LLC	GRASSLAND PARKWAY	**	ALPHARETTA	GA	
30004	1026704842	110070885203	GRASSLANDS GROUP, LLC	GRASSLAND PARKWAY	**	ALPHARETTA	GA	FINDS
30004	S127203464		CREEKSIDEN GREEN	105 GREEN RD		ALPHARETTA	GA	NPDES
30004	1019996401		GNW MACHINE INC	290 GREENMONT CIR		ALPHARETTA	GA	EDR Historical Cleaners
30004	1007092092	GAR000035303	WASHINGTON OIL ENVIRONMENTAL GRC	330 GULLWING CT		ALPHARETTA	GA	RCRA-NonGen
30004	1007218404	110016739715	WASHINGTON OIL ENVIRONMENTAL GRC	330 GULLWING CT		ALPHARETTA	GA	FINDS
30004	98434840			11425 HAINES BRIDGE RD		ALPHARETTA	GA	ERNS
30004	S127252036		THE SPRINGS AT ROCKHOUSE LOT 49C	362 HARDY IVES LANE	**	ALPHARETTA	GA	NPDES
30004	S127252037		THE SPRINGS AT ROCKHOUSE LOT 50C	372 HARDY IVES LANE	**	ALPHARETTA	GA	NPDES
30004	S127252038		THE SPRINGS AT ROCKHOUSE LOT 51C	382 HARDY IVES LANE	**	ALPHARETTA	GA	NPDES
30004	S127252039		THE SPRINGS AT ROCKHOUSE LOT 52C	392 HARDY IVES LANE	**	ALPHARETTA	GA	NPDES
30004	S127243641		THE SPRINGS AT ROCKHOUSE LOT 53C	402 HARDY IVES LANE	**	ALPHARETTA	GA	NPDES
30004	S127252040		THE SPRINGS AT ROCKHOUSE LOT 53C	402 HARDY IVES LANE	**	ALPHARETTA	GA	NPDES
30004	1024088650	110070204664	THE SPRINGS AT ROCKHOUSE LOT 53C	402 HARDY IVES LANE	**	ALPHARETTA	GA	FINDS
30004	1024088651	110070202521	THE SPRINGS AT ROCKHOUSE LOT 54C	412 HARDY IVES LANE	**	ALPHARETTA	GA	FINDS
30004	S127243642		THE SPRINGS AT ROCKHOUSE LOT 54C	412 HARDY IVES LANE	**	ALPHARETTA	GA	NPDES
30004	S127252047		THE SPRINGS AT ROCKHOUSE LOT 54C	412 HARDY IVES LANE	**	ALPHARETTA	GA	NPDES
30004	S127243645		THE SPRINGS AT ROCKHOUSE LOT 55C	422 HARDY IVES LANE	**	ALPHARETTA	GA	NPDES
30004	1024088652	110070204166	THE SPRINGS AT ROCKHOUSE LOT 55C	422 HARDY IVES LANE	**	ALPHARETTA	GA	FINDS
30004	1024088653	110070201284	THE SPRINGS AT ROCKHOUSE LOT 56C	432 HARDY IVES LANE	**	ALPHARETTA	GA	FINDS
30004	S127243643		THE SPRINGS AT ROCKHOUSE LOT 56C	432 HARDY IVES LANE	**	ALPHARETTA	GA	NPDES
30004	S127243646		THE SPRINGS AT ROCKHOUSE LOT 57C	442 HARDY IVES LANE	**	ALPHARETTA	GA	NPDES
30004	1024088654	110070205075	THE SPRINGS AT ROCKHOUSE LOT 57C	442 HARDY IVES LANE	**	ALPHARETTA	GA	FINDS
30004	1024088655	110070202391	THE SPRINGS AT ROCKHOUSE LOT 58C	452 HARDY IVES LANE	**	ALPHARETTA	GA	FINDS
30004	S127243648		THE SPRINGS AT ROCKHOUSE LOT 58C	452 HARDY IVES LANE	**	ALPHARETTA	GA	NPDES
30004	1024213370	110070202093	THE SPRINGS AT ROCKHOUSE LOT 109I	453 HARDY IVES LANE	**	ALPHARETTA	GA	FINDS
30004	1024088610		THE SPRINGS AT ROCKHOUSE LOT 109B	453 HARDY IVES LANE	**	ALPHARETTA	GA	
30004	S127243647		THE SPRINGS AT ROCKHOUSE LOT 109B	453 HARDY IVES LANE	**	ALPHARETTA	GA	NPDES
30004	1024088656	110070202284	THE SPRINGS AT ROCKHOUSE LOT 59C	462 HARDY IVES LANE	**	ALPHARETTA	GA	FINDS
30004	S127243649		THE SPRINGS AT ROCKHOUSE LOT 59C	462 HARDY IVES LANE	**	ALPHARETTA	GA	NPDES
30004	S127243655		THE SPRINGS AT ROCKHOUSE LOT 110B	463 HARDY IVES LANE	**	ALPHARETTA	GA	NPDES
30004	1024088614		THE SPRINGS AT ROCKHOUSE LOT 110B	463 HARDY IVES LANE	**	ALPHARETTA	GA	
30004	S127243650		THE SPRINGS AT ROCKHOUSE LOT 110B	463 HARDY IVES LANE	**	ALPHARETTA	GA	NPDES
30004	1024213570	110070202935	THE SPRINGS AT ROCKHOUSE LOT 110I	463 HARDY IVES LANE	**	ALPHARETTA	GA	FINDS
30004	1024088659	110070204538	THE SPRINGS AT ROCKHOUSE LOT 60C	472 HARDY IVES LANE	**	ALPHARETTA	GA	FINDS
30004	S127243651		THE SPRINGS AT ROCKHOUSE LOT 60C	472 HARDY IVES LANE	**	ALPHARETTA	GA	NPDES
30004	1024213749	110070203653	THE SPRINGS AT ROCKHOUSE LOT 111I	473 HARDY IVES LANE	**	ALPHARETTA	GA	FINDS
30004	S127243656		THE SPRINGS AT ROCKHOUSE LOT 111B	473 HARDY IVES LANE	**	ALPHARETTA	GA	NPDES
30004	1024088615		THE SPRINGS AT ROCKHOUSE LOT 111B	473 HARDY IVES LANE	**	ALPHARETTA	GA	
30004	S127252041		THE SPRINGS AT ROCKHOUSE LOT 8B	478 HARDY IVES LANE	**	ALPHARETTA	GA	NPDES
30004	1024088616		THE SPRINGS AT ROCKHOUSE LOT 112B	483 HARDY IVES LANE	**	ALPHARETTA	GA	
30004	S127243665		THE SPRINGS AT ROCKHOUSE LOT 112B	483 HARDY IVES LANE	**	ALPHARETTA	GA	NPDES
30004	1024212996	110070200963	THE SPRINGS AT ROCKHOUSE LOT 112I	483 HARDY IVES LANE	**	ALPHARETTA	GA	FINDS
30004	1024088660	110070201324	THE SPRINGS AT ROCKHOUSE LOT 61C	492 HARDY IVES LANE	**	ALPHARETTA	GA	FINDS
30004	S127243652		THE SPRINGS AT ROCKHOUSE LOT 61C	492 HARDY IVES LANE	**	ALPHARETTA	GA	NPDES
30004	1024213397	110070202172	THE SPRINGS AT ROCKHOUSE LOT 113I	493 HARDY IVES LANE	**	ALPHARETTA	GA	FINDS
30004	1024088617		THE SPRINGS AT ROCKHOUSE LOT 113B	493 HARDY IVES LANE	**	ALPHARETTA	GA	

### EDR ZIP Code Scan Report

ZIP	EDR-ID	Facility ID	Name	Address	Map/Dir/Dist	City	State	Databases
30004	1024213678	110070203366	THE SPRINGS AT ROCKHOUSE LOT 114I	493 HARDY IVES LANE	**	ALPHARETTA	GA	FINDS
30004	S127243670		THE SPRINGS AT ROCKHOUSE LOT 113B	493 HARDY IVES LANE	**	ALPHARETTA	GA	NPDES
30004	S127243676		THE SPRINGS AT ROCKHOUSE LOT 114B	493 HARDY IVES LANE	**	ALPHARETTA	GA	NPDES
30004	1024088661	110070203275	THE SPRINGS AT ROCKHOUSE LOT 62C	512 HARDY IVES LANE	**	ALPHARETTA	GA	FINDS
30004	S127243653		THE SPRINGS AT ROCKHOUSE LOT 62C	512 HARDY IVES LANE	**	ALPHARETTA	GA	NPDES
30004	1024088662	110070202597	THE SPRINGS AT ROCKHOUSE LOT 63C	532 HARDY IVES LANE	**	ALPHARETTA	GA	FINDS
30004	S127243654		THE SPRINGS AT ROCKHOUSE LOT 63C	532 HARDY IVES LANE	**	ALPHARETTA	GA	NPDES
30004	1024088663	110070204746	THE SPRINGS AT ROCKHOUSE LOT 64C	592 HARDY IVES LANE	**	ALPHARETTA	GA	FINDS
30004	S127243657		THE SPRINGS AT ROCKHOUSE LOT 64C	592 HARDY IVES LANE	**	ALPHARETTA	GA	NPDES
30004	S127267099		THE RESERVE AT PROVIDENCE	3060 HAVEN RESERVE	**	MILTON	GA	NPDES
30004	1026104138	110070674680	THE RESERVE AT PROVIDENCE	3060 HAVEN RESERVE	**	MILTON	GA	FINDS
30004	1026038580		THE RESERVE AT PROVIDENCE	3060 HAVEN RESERVE	**	MILTON	GA	
30004	1026038581		THE RESERVE AT PROVIDENCE	3075 HAVEN RESERVE	**	MILTON	GA	
30004	1026103622	110070674116	THE RESERVE AT PROVIDENCE	3075 HAVEN RESERVE	**	MILTON	GA	FINDS
30004	S127267100		THE RESERVE AT PROVIDENCE	3075 HAVEN RESERVE	**	MILTON	GA	NPDES
30004	S127267101		THE RESERVE AT PROVIDENCE	4050 HAVEN RESERVE	**	MILTON	GA	NPDES
30004	1026103353	110070673819	THE RESERVE AT PROVIDENCE	4050 HAVEN RESERVE	**	MILTON	GA	FINDS
30004	1026038582		THE RESERVE AT PROVIDENCE	4050 HAVEN RESERVE	**	MILTON	GA	
30004	1008371323		CASTLEMINE PROPERTIES	10015-#10 HAYNES BRIDGE RD.	**	ALPHARETTA	GA	FTTS
30004	1007569757	GAR000037960	BP FACILITY #70412	11425 HAYNES BRIDGE RD		ALPHARETTA	GA	RCRA-NonGen
30004	1020680599		B P CORPORATION NORTH AMERICA	11425 HAYNES BRIDGE RD		ALPHARETTA	GA	EDR Historical Auto Stations
30004	1007733270	110018902231	BP FACILITY #70412	11425 HAYNES BRIDGE RD		ALPHARETTA	GA	FINDS
30004	1021685633		QUIKTRIP CORPORATION	11700 HAYNES BRIDGE RD		ALPHARETTA	GA	EDR Historical Auto Stations
30004	1020063919		PLATINUM CLEANERS INC	11720 HAYNES BRIDGE RD		ALPHARETTA	GA	EDR Historical Cleaners
30004	S116495432		ALPHA CLEANERS	11760 D HAYNES BRIDGE ROAD	**	ALPHARETTA	GA	DRYCLEANERS
30004	1019924230		ALPHA CLEANERS	11760 HAYNES BRIDGE RD	**	ALPHARETTA	GA	EDR Historical Cleaners
30004	S127241249		VOYSEY AT ALPHARETTA DOWNTOWN	11855 HAYNES BRIDGE ROAD	**	ALPHARETTA	GA	NPDES
30004	S109505142		ALPHA CLEANERS	185 HAYNES BRIDGE RD	**	ALPHARETTA	GA	DRYCLEANERS
30004	1022990910	110070027283	HAYFIELD EXTENSION LOT -8	13990 HAYSTACK LN	**	MILTON	GA	FINDS
30004	S127226065		HAYFIELD EXTENSION LOT -8	13990 HAYSTACK LN	**	MILTON	GA	NPDES
30004	1025997703	110070619658	HAYFIELD EXTENSION - LOT 29	14025 HAYSTACK LANE	**	MILTON	GA	FINDS
30004	1025936362		HAYFIELD EXTENSION - LOT 29	14025 HAYSTACK LANE	**	MILTON	GA	
30004	S127265006		HAYFIELD EXTENSION - LOT 29	14025 HAYSTACK LANE	**	MILTON	GA	NPDES
30004	1005415783	GAR000030734	PERFORMANCE AUTO COLLISION INC	1775 HEMBREE RD	**	ALPHARETTA	GA	RCRA-CESQG
30004	1026640836		STERLING COLLISION CENTERS, INC. (AL	1780 HEMBREE ROAD	**	ALPHARETTA	GA	PRP
30004	1018414818		NORTH POINT CLEANERS	1805 HEMBREE RD	**	ALPHARETTA	GA	EDR Historical Cleaners
30004	U004188804		SHELL FOOD MART	2005 HEMBREE RD	**	ALPHARETTA	GA	UST
30004	S125320462		ROSWELL TRANSFER STATION	1810 HEMBRY ROAD	**	ALPHARETTA	GA	NPDES
30004	S125318993		CITY OF ROSWELL GARAGE	1810 HEMBRY ROAD	**	ALPHARETTA	GA	NPDES
30004	S127178112		WILSON RESIDENCE	16200 HENDERSON RD.	**	MILTON	GA	NPDES
30004	1026420633	110070742131	WILSON RESIDENCE	16200 HENDERSON RD.	**	MILTON	GA	FINDS
30004	1026183387		WILSON RESIDENCE	16200 HENDERSON RD.	**	MILTON	GA	
30004	1026787370	110070916756	LAKESIDE AT CRABAPPLE - LOT 63	3826 HERITAGE WALK	**	MILTON	GA	FINDS
30004	1026737756		LAKESIDE AT CRABAPPLE - LOT 63	3826 HERITAGE WALK	**	MILTON	GA	
30004	1025468677		CRABAPPLE MARKET- RESIDENTIAL	HERITAGE WALK	**	MILTON	GA	
30004	S127175703		CRABAPPLE MARKET- RESIDENTIAL	HERITAGE WALK	**	MILTON	GA	NPDES
30004	1025809739	110070544290	CRABAPPLE MARKET- RESIDENTIAL	HERITAGE WALK	**	MILTON	GA	FINDS
30004	S127175702		CRABAPPLE MARKET LP	HERITAGE WALK	**	MILTON	GA	NPDES
30004	S127175720		CRABAPPLE MARKET EAST PARKING	HERITAGE WALK AND LACOMA TRACE	**	MILTON	GA	NPDES
30004	S127172842		CRABAPPLE- MARKET GREEN	HERITAGE WALK AND LACOMA TRACE	**	MILTON	GA	NPDES
30004	1024085448	110070205034	CRABAPPLE- MARKET GREEN	HERITAGE WALK AND LACOMA TRACE	**	MILTON	GA	FINDS
30004	A100490421		NORTHWEST FULTON FIRE STATION	750 HICKORY FLAT ROAD	**	ALPHARETTA	GA	AST
30004	U003728267	09058153	DOYLE COUNTRY STORE	850 HICKORY FLAT RD	**	ALPHARETTA	GA	LUST, UST
30004	A100330925		WILLIAM DOCKERY DBA DOCKERY'S COL	850 HICKORY FLAT ROAD	**	ALPHARETTA	GA	AST
30004	1026495123	GAR000090050	PUBLIX SUPERMARKET762 BETHANY VIL	13800 NORTH HIGHWAY 9, SUITE E	**	ALPHARETTA	GA	RCRA-CESQG
30004	1026737076		PUBLIX SUPERMARKET762 BETHANY VIL	13800 NORTH HIGHWAY 9, SUITE E	**	ALPHARETTA	GA	
30004	1026782681	110070909268	PUBLIX SUPERMARKET762 BETHANY VIL	13800 NORTH HIGHWAY 9, SUITE E	**	ALPHARETTA	GA	FINDS
30004	S127265596		LOT 5 VILLAGE AT MILTON	3275 GA HIGHWAY 9	**	MILTON	GA	NPDES
30004	1026002619	110070626754	LOT 5 VILLAGE AT MILTON	3275 GA HIGHWAY 9	**	MILTON	GA	FINDS
30004	S127265629		LOT 6 VILLAGE AT MILTON	3285 GA HIGHWAY 9	**	MILTON	GA	NPDES
30004	1026001181	110070625171	LOT 6 VILLAGE AT MILTON	3285 GA HIGHWAY 9	**	MILTON	GA	FINDS
30004	A100330933		ALPHARETTA RV	5830 GA HIGHWAY 9	**	ALPHARETTA	GA	AST
30004	S127226301		LAKE HAVEN LOT -53	103 HIPWORTH WAY	**	MILTON	GA	NPDES
30004	1023548255	110070027821	LAKE HAVEN LOT -53	103 HIPWORTH WAY	**	MILTON	GA	FINDS
30004	1022991448		LAKE HAVEN LOT -53	103 HIPWORTH WAY	**	MILTON	GA	
30004	1023546737	110070018929	LAKE HAVEN LOT -57	108 HIPWORTH WAY	**	MILTON	GA	FINDS
30004	S127226305		LAKE HAVEN LOT -57	108 HIPWORTH WAY	**	MILTON	GA	NPDES
30004	1022982565		LAKE HAVEN LOT -57	108 HIPWORTH WAY	**	MILTON	GA	
30004	1023546985	110070020311	LAKE HAVEN LOT -54	113 HIPWORTH WAY	**	MILTON	GA	FINDS

### EDR ZIP Code Scan Report

ZIP	EDR-ID	Facility ID	Name	Address	Map/Dir/Dist	City	State	Databases
30004	1022983945		LAKE HAVEN LOT -54	113 HIPWORTH WAY		MILTON	GA	
30004	S127226302		LAKE HAVEN LOT -54	113 HIPWORTH WAY		MILTON	GA	NPDES
30004	1023546850	110070019563	LAKE HAVEN LOT -56	118 HIPWORTH WAY		MILTON	GA	FINDS
30004	S127226304		LAKE HAVEN LOT -56	118 HIPWORTH WAY		MILTON	GA	NPDES
30004	1022983197		LAKE HAVEN LOT -56	118 HIPWORTH WAY		MILTON	GA	
30004	1022973855		LAKE HAVEN LOT -55	123 HIPWORTH WAY		MILTON	GA	
30004	S127226303		LAKE HAVEN LOT -55	123 HIPWORTH WAY		MILTON	GA	NPDES
30004	1023545176	110070010204	LAKE HAVEN LOT -55	123 HIPWORTH WAY		MILTON	GA	FINDS
30004	S127226244		LAKE HAVEN LOT -1	13400 HIPWORTH RD		MILTON	GA	NPDES
30004	1022987381	110070023751	LAKE HAVEN LOT -1	13400 HIPWORTH RD		MILTON	GA	FINDS
30004	S127226255		LAKE HAVEN LOT -10	13412 HIPWORTH RD		MILTON	GA	NPDES
30004	1022984617	110070020984	LAKE HAVEN LOT -10	13412 HIPWORTH RD		MILTON	GA	FINDS
30004	S127226258		LAKE HAVEN LOT -11	13416 HIPWORTH RD		MILTON	GA	NPDES
30004	1023548238	110070027720	LAKE HAVEN LOT -11	13416 HIPWORTH RD		MILTON	GA	FINDS
30004	1022991347		LAKE HAVEN LOT -11	13416 HIPWORTH RD		MILTON	GA	
30004	1022989118		LAKE HAVEN LOT -26	13423 HIPWORTH RD		MILTON	GA	
30004	1023547864	110070025488	LAKE HAVEN LOT -26	13423 HIPWORTH RD		MILTON	GA	FINDS
30004	S127226269		LAKE HAVEN LOT -26	13423 HIPWORTH RD		MILTON	GA	NPDES
30004	S127226260		LAKE HAVEN SUBDIVISION LOT- 14	13436 HIPWORTH RD		MILTON	GA	NPDES
30004	1023548008	110070026384	LAKE HAVEN SUBDIVISION LOT- 14	13436 HIPWORTH RD		MILTON	GA	FINDS
30004	1022990013		LAKE HAVEN SUBDIVISION LOT- 14	13436 HIPWORTH RD		MILTON	GA	
30004	1023547098	110070021011	LAKE HAVEN LOT - 15	13440 HIPWORTH RD		MILTON	GA	FINDS
30004	S127226261		LAKE HAVEN LOT - 15	13440 HIPWORTH RD		MILTON	GA	NPDES
30004	1022984644		LAKE HAVEN LOT - 15	13440 HIPWORTH RD		MILTON	GA	
30004	1022976692		LAKE HAVEN LOT - 17	13448 HIPWORTH RD		MILTON	GA	
30004	1023545685	110070013044	LAKE HAVEN LOT - 17	13448 HIPWORTH RD		MILTON	GA	FINDS
30004	S127226262		LAKE HAVEN LOT - 17	13448 HIPWORTH RD		MILTON	GA	NPDES
30004	S127226294		LAKE HAVEN LOT - 50	13467 HIPWORTH RD		MILTON	GA	NPDES
30004	1022984134		LAKE HAVEN LOT - 50	13467 HIPWORTH RD		MILTON	GA	
30004	1023547018	110070020500	LAKE HAVEN LOT - 50	13467 HIPWORTH RD		MILTON	GA	FINDS
30004	1022976174		LAKE HAVEN LOT - 65	13472 HIPWORTH RD		MILTON	GA	
30004	1023545599	110070012526	LAKE HAVEN LOT - 65	13472 HIPWORTH RD		MILTON	GA	FINDS
30004	S127226315		LAKE HAVEN LOT - 65	13472 HIPWORTH RD		MILTON	GA	NPDES
30004	1023547204	110070021668	LAKE HAVEN LOT -64	13476 HIPWORTH RD		MILTON	GA	FINDS
30004	1022985301		LAKE HAVEN LOT -64	13476 HIPWORTH RD		MILTON	GA	
30004	S127226313		LAKE HAVEN LOT -64	13476 HIPWORTH RD		MILTON	GA	NPDES
30004	S127226300		LAKE HAVEN LOT -52	13479 HIPWORTH RD		MILTON	GA	NPDES
30004	1022984658		LAKE HAVEN LOT -52	13479 HIPWORTH RD		MILTON	GA	
30004	1023547099	110070021025	LAKE HAVEN LOT -52	13479 HIPWORTH RD		MILTON	GA	FINDS
30004	1023547383	110070022771	LAKE HAVEN LOT -63	13480 HIPWORTH RD		MILTON	GA	FINDS
30004	S127226312		LAKE HAVEN LOT -63	13480 HIPWORTH RD		MILTON	GA	NPDES
30004	1022986402		LAKE HAVEN LOT -63	13480 HIPWORTH RD		MILTON	GA	
30004	1023544486	110070006475	LAKE HAVEN LOT - 61	13488 HIPWORTH RD		MILTON	GA	FINDS
30004	S127226310		LAKE HAVEN LOT - 61	13488 HIPWORTH RD		MILTON	GA	NPDES
30004	1022970129		LAKE HAVEN LOT - 61	13488 HIPWORTH RD		MILTON	GA	
30004	S127226309		LAKE HAVEN LOT -61	13488 HIPWORTH RD		MILTON	GA	NPDES
30004	1023545110	110070009906	LAKE HAVEN LOT -66	13492 HIPWORTH RD		MILTON	GA	FINDS
30004	S127229887		LAKE HAVEN LOT - 60	13492 HIPWORTH RD		MILTON	GA	NPDES
30004	S127226308		LAKE HAVEN LOT -60	13492 HIPWORTH RD		MILTON	GA	NPDES
30004	1022973557		LAKE HAVEN LOT -66	13492 HIPWORTH RD		MILTON	GA	
30004	S127226319		LAKE HAVEN LOT -66	13492 HIPWORTH RD		MILTON	GA	NPDES
30004	S127154197		LAKE HAVEN LOT -66	13492 HIPWORTH RD		MILTON	GA	NPDES
30004	1023548103	110070026952	LAKE HAVEN LOT- 58	13495 HIPWORTH RD		MILTON	GA	FINDS
30004	S127226306		LAKE HAVEN LOT- 58	13495 HIPWORTH RD		MILTON	GA	NPDES
30004	1022990579		LAKE HAVEN LOT- 58	13495 HIPWORTH RD		MILTON	GA	
30004	S127226307		LAKE HAVEN LOT - 59	13496 HIPWORTH RD		MILTON	GA	NPDES
30004	S127237488		AMBERLY MILL F/K/A ARNOLD MILL LOT -:	370 HOLDINGS DRIVE	**	LAWRENCEVILLE	GA	NPDES
30004	1023705631	110070104191	AMBERLY MILL F/K/A ARNOLD MILL LOT -:	370 HOLDINGS DRIVE	**	LAWRENCEVILLE	GA	FINDS
30004	S127262367		BAXLEY SUBDIVISION	12790 HOPEWELL ROAD		ALPHARETTA	GA	NPDES
30004	1025481820		BAXLEY SUBDIVISION	12790 HOPEWELL ROAD		ALPHARETTA	GA	
30004	1025820758	110070564625	BAXLEY SUBDIVISION	12790 HOPEWELL ROAD		ALPHARETTA	GA	FINDS
30004	S127214263		CRESCENT RIDGE SUBDIVISION	13175 HOPEWELL RD		MILTON	GA	NPDES
30004	1022974679	110070011029	CRESCENT RIDGE SUBDIVISION	13175 HOPEWELL RD		MILTON	GA	FINDS
30004	1019916183		COMCAST CABLE COMMUNICATIONS, LL	13185 HOPEWELL RD.		ALPHARETTA	GA	ICIS
30004	1022960725	110069994009	COMCAST CABLE COMMUNICATIONS, LL	13185 HOPEWELL RD.		ALPHARETTA	GA	FINDS
30004	S117054371		COMCAST CABLE COMMUNICATIONS, LL	13185 HOPEWELL ROAD		ALPHARETTA	GA	TIER 2
30004	S127179258		ZOLLER'S PROPERTY	14200 HOPEWELL ROAD		MILTON	GA	NPDES
30004	1026700649	110070876635	ZOLLER'S PROPERTY	14200 HOPEWELL ROAD		MILTON	GA	FINDS
30004	1026666744		ZOLLER'S PROPERTY	14200 HOPEWELL ROAD		MILTON	GA	
30004	S127184433		MUIRFIELD PARK SUBDIVISION	14905 HOPEWELL RD		MILTON	GA	NPDES
30004	1022988970	110070025340	MUIRFIELD PARK SUBDIVISION	14905 HOPEWELL RD		MILTON	GA	FINDS

### EDR ZIP Code Scan Report

ZIP	EDR-ID	Facility ID	Name	Address	Map/Dir/Dist	City	State	Databases
30004	S127204913		MUIRFIELD PARK SUBDIVISION	14905 HOPEWELL RD		MILTON	GA	NPDES
30004	U004117386		15155 HOPEWELL ROAD	15155 HOPEWELL ROAD		MILTON	GA	LUST, UST
30004	S127187509		HOPEWELL AT THOMPSON INTERSECTIC	15270 HOPEWELL ROAD		MILTON	GA	NPDES
30004	1026700309	110070876255	HOPEWELL AT THOMPSON INTERSECTIC	15270 HOPEWELL ROAD		MILTON	GA	FINDS
30004	1026666365		HOPEWELL AT THOMPSON INTERSECTIC	15270 HOPEWELL ROAD		MILTON	GA	
30004	S127185055		HOPEWELL-BIRMINGHAM ROUNDABOUT	15690 HOPEWELL RD		MILTON	GA	NPDES
30004	1022991241	110070027614	HOPEWELL-BIRMINGHAM ROUNDABOUT	15690 HOPEWELL RD		MILTON	GA	FINDS
30004	1026664736		HOPEWELL AT HAMBY INTERSECTION PF	15815 HOPEWELL ROAD		MILTON	GA	
30004	1026698849	110070874621	HOPEWELL AT HAMBY INTERSECTION PF	15815 HOPEWELL ROAD		MILTON	GA	FINDS
30004	S127187507		HOPEWELL AT HAMBY INTERSECTION PF	15815 HOPEWELL ROAD		MILTON	GA	NPDES
30004	S127209315		WATERS EDGE ESTATES	16040 HOPEWELL RD		ALPHARETTA	GA	NPDES
30004	S127172793		HUGHES RESIDENCE	16155 HOPEWELL ROAD		MILTON	GA	NPDES
30004	1024086397	110070201966	HUGHES RESIDENCE	16155 HOPEWELL ROAD		MILTON	GA	FINDS
30004	S127166537		COUNTRYSIDE PET ESTATES	2540 HOPEWELL RD	**	MILTON	GA	NPDES
30004	S127240820		THE HAMPSHIRE PHASE 2 LOT 44	1730 HORSHAM TRAIL		MILTON	GA	NPDES
30004	1024031565	110070154635	THE HAMPSHIRE PHASE 2 LOT 44	1730 HORSHAM TRAIL		MILTON	GA	FINDS
30004	S127240821		THE HAMPSHIRE PHASE 2 LOT 47	1760 HORSHAM TRAIL		MILTON	GA	NPDES
30004	1024031566	110070154636	THE HAMPSHIRE PHASE 2 LOT 47	1760 HORSHAM TRAIL		MILTON	GA	FINDS
30004	1024031569	110070154639	THE HAMPSHIRE PHASE 2 LOT 48	1770 HORSHAM TRAIL		MILTON	GA	FINDS
30004	S127240824		THE HAMPSHIRE PHASE 2 LOT 48	1770 HORSHAM TRAIL		MILTON	GA	NPDES
30004	S127240825		THE HAMPSHIRE PHASE 2 LOT 49	1780 HORSHAM TRAIL		MILTON	GA	NPDES
30004	1024031570	110070154640	THE HAMPSHIRE PHASE 2 LOT 49	1780 HORSHAM TRAIL		MILTON	GA	FINDS
30004	1024031571	110070154641	THE HAMPSHIRE PHASE 2 LOT 50	1790 HORSHAM TRAIL		MILTON	GA	FINDS
30004	S127240826		THE HAMPSHIRE PHASE 2 LOT 50	1790 HORSHAM TRAIL		MILTON	GA	NPDES
30004	1024031573	110070154643	THE HAMPSHIRE PHASE 2 LOT 55	1795 HORSHAM TRAIL		MILTON	GA	FINDS
30004	S127240828		THE HAMPSHIRE PHASE 2 LOT 55	1795 HORSHAM TRAIL		MILTON	GA	NPDES
30004	1024031572	110070154642	THE HAMPSHIRE PHASE 2 LOT 54	1815 HORSHAM TRAIL		MILTON	GA	FINDS
30004	S127240827		THE HAMPSHIRE PHASE 2 LOT 54	1815 HORSHAM TRAIL		MILTON	GA	NPDES
30004	1018901139		E & G ENTERPRISES INC	12280 HOUZE RD		ALPHARETTA	GA	EDR Historical Cleaners
30004	S127216581		HUNTERS WALK - LOTS 69, 76, 77, 78, 79	443-4410 HUNTERS WALK WAY	**	CUMMING	GA	NPDES
30004	1022984478	110070020845	HUNTERS WALK - LOTS 69, 76, 77, 78, 79	4435-4410 HUNTERS WALK WAY	**	CUMMING	GA	FINDS
30004	S127216577		HUNTERS WALK - LOTS 27, 102 & 131	HUNTERS WALK WAY	**	CUMMING	GA	NPDES
30004	A100493232		ALPHA FOOD CITGO	1670 A HWY 9 SOUTH	**	ALPHARETTA	GA	AST
30004	1006781315	110013506802	KAS MART INC	5320 US HWY 19 N		ALPHARETTA	GA	FINDS, LUST, UST
30004	1006781432	110013507972	LEE SOSEBEE SVC STA INC	5590 US HWY 9 N		ALPHARETTA	GA	FINDS
30004	1006771862	110013411389	KROGER GA-444	5665 GA HWY 9		ALPHARETTA	GA	FINDS, UST
30004	1019924231		ALPHA CLEANERS	11760 HYSN BRDG RD D	**	ALPHARETTA	GA	EDR Historical Cleaners
30004	1011973337	110035809685	CHEMENCE INC.	6425 IND WAY		ALPHARETTA	GA	FINDS
30004	1001201713	110009358907	COMMERCIAL WASTE SVCS & MGMT	6450 IND WAY STE 150		ALPHARETTA	GA	RCRA-NonGen, FINDS
30004	1010696227	110033021030	JCO SERVICES	6445 INDUSTRIAL WAY		ALPHARETTA	GA	FINDS
30004	1010563155	GAR0000051516	JCO SERVICES	6445 INDUSTRIAL WAY		ALPHARETTA	GA	RCRA-NonGen
30004	S110820796		ACCUCYCLE, GEORGIA'S E-WASTE RECY	6445 INDUSTRIAL WAY, SUITE C		ALPHARETTA	GA	
30004	1004460421		JOMAPS COMPANY	6500 INDUSTRIAL WAY		ALPHARETTA	GA	SSTS
30004	1007464849	110017719897	JOMAPS, INC.	6500 INDUSTRIAL WAY		ALPHARETTA	GA	ICIS, FINDS
30004	1026159272		CONNELL FAMILY, INC.	6500 INDUSTRIAL WAY		ALPHARETTA	GA	SSTS
30004	1023391314	110067102673	CONNELL FAMILY INC	6500 INDUSTRIAL WAY		ALPHARETTA	GA	FINDS
30004	1024380474	110070284459	TRACOM, INC.	6575-A INDUSTRIAL WAY		ALPHARETTA	GA	FINDS
30004	1000978752	GA0000863662	STEELE & ASSOC. MADEWELL PRODUCT	7561 INDUSTRIAL COURT		ALPHARETTA	GA	RCRA-CESQG
30004	1014883964	110043991268	STEELE & ASSOC. MADEWELL PRODUCT	7561 INDUSTRIAL COURT		ALPHARETTA	GA	FINDS
30004	S111278338		MADEWELL PRODUCTS CORPORATION	7561 INDUSTRIAL COURT		ALPHARETTA	GA	TIER 2
30004	1026541234	110070835784	NET ZERO USA HOLDINGS, INC.	7565 INDUSTRIAL CT		ALPHARETTA	GA	FINDS
30004	1026500893		NET ZERO USA HOLDINGS, INC.	7565 INDUSTRIAL CT		ALPHARETTA	GA	SSTS
30004	1012221242	110040098097	CONSTRUCTION SERVICES	9340 INDUSTRIAL TRACE		ALPHARETTA	GA	FINDS
30004	1012178083	GAR000057836	CONSTRUCTION SERVICES	9340 INDUSTRIAL TRACE		ALPHARETTA	GA	RCRA-NonGen
30004	1024419396	110070337776	GEORGIA OVEN COMPANY	9360 INDUSTRIAL TRACE		ALPHARETTA	GA	FINDS
30004	1024012079	110070106760	NEW CINGULAR WIRELESS PCS LLC DBA	12515 INNOVATION WAY		ALPHARETTA	GA	FINDS
30004	S121799959		NEW CINGULAR WIRELESS PCS LLC DBA	12515 INNOVATION WAY		ALPHARETTA	GA	AIRS
30004	S107666334		GULLIAN HOMES INVERNESS ESTATES I	INVERNESS ESTATES LOT #5 1088 OR 10	**	ALPHARETTA	GA	SWF/LF
30004	A100490911		W.D. CONCRETE	575 JAMES ROAD		ALPHARETTA	GA	AST
30004	S113244863		EXCEL CONTRACTING SERVICES, INC.	630 JAMES ROAD		ALPHARETTA	GA	SWF/LF
30004	1004688360	110005720844	PORTER PRECISION PRODUCTS CO	660 JAMES RD		ALPHARETTA	GA	RCRA-NonGen, FINDS
30004	1024243973	110070250073	CANTON STREET COMMONS LOT -12	225 JASMINE GARDEN WAY		ALPHARETTA	GA	FINDS
30004	1024145144		CANTON STREET COMMONS LOT -12	225 JASMINE GARDEN WAY		ALPHARETTA	GA	
30004	S127249537		CANTON STREET COMMONS LOT -12	225 JASMINE GARDEN WAY		ALPHARETTA	GA	NPDES
30004	S127239111		CANTON STREET COMMONS LOT 23	230 JASMINE GARDEN WAY		ALPHARETTA	GA	NPDES
30004	1024030066	110070153104	CANTON STREET COMMONS LOT 24	230 JASMINE GARDEN WAY		ALPHARETTA	GA	FINDS
30004	1024030064	110070153102	CANTON STREET COMMONS LOT 19	230 JASMINE GARDEN WAY		ALPHARETTA	GA	FINDS
30004	S127239110		CANTON STREET COMMONS LOT 19	230 JASMINE GARDEN WAY		ALPHARETTA	GA	NPDES
30004	S127239112		CANTON STREET COMMONS LOT 24	230 JASMINE GARDEN WAY		ALPHARETTA	GA	NPDES
30004	1024030065	110070153103	CANTON STREET COMMONS LOT 23	230 JASMINE GARDEN WAY		ALPHARETTA	GA	FINDS
30004	1024245803	110070252099	CANTON STREET COMMONS LOT -9	255 JASMINE GARDEN WAY		ALPHARETTA	GA	FINDS

### EDR ZIP Code Scan Report

ZIP	EDR-ID	Facility ID	Name	Address	Map/Dir/Dist	City	State	Databases
30004	1024147085		CANTON STREET COMMONS LOT -9	255 JASMINE GARDEN WAY		ALPHARETTA	GA	
30004	S127249536		CANTON STREET COMMONS LOT -9	255 JASMINE GARDEN WAY		ALPHARETTA	GA	NPDES
30004	1024018998	110070114252	CANTON STREET COMMONS LOT -21	260 JASMINE GARDEN WAY		ALPHARETTA	GA	FINDS
30004	1024243953	110070250053	CANTON STREET COMMONS LOT -21	260 JASMINE GARDEN WAY		ALPHARETTA	GA	FINDS
30004	S127249538		CANTON STREET COMMONS LOT -21	260 JASMINE GARDEN WAY		ALPHARETTA	GA	NPDES
30004	1022009080		PARKAIRE AMOCO	730 JOHNSONFERRY RD	**	ALPHARETTA	GA	EDR Historical Auto Stations
30004	S109697009		811708 BBS ATL071	11554 JONES BRIDGE ROAD		ALPHARETTA	GA	TIER 2
30004	S118160242		811708-CROWN CASTLE-BBS ATL071	11554 JONES BRIDGE ROAD		ALPHARETTA	GA	TIER 2
30004	S117050399		811708 BBS ATL071	11554 JONES BRIDGE ROAD		ALPHARETTA	GA	TIER 2
30004	1006779407	110013487495	SHELL FOOD MART	11580 JONES BRIDGE RD		ALPHARETTA	GA	FINDS, LUST, UST
30004	A100493253		AM GAS & FOOD MART	11670 JONESBRIDGE ROAD		ALPHARETTA	GA	AST
30004	1008003319	110020746059	COSTCO WHOLESALE #743	2855 JORDAN CT		ALPHARETTA	GA	ICIS, FINDS
30004	1022980759	110070017121	COSTCO ALPHARETTA PARKING EXPANS	2855 JORDAN CT		ALPHARETTA	GA	FINDS
30004	S127169656		COSTCO ALPHARETTA PARKING EXPANS	2855 JORDAN CT		ALPHARETTA	GA	NPDES
30004	1007989508	GAR000039966	COSTCO WHOLESALE #743	2855 JORDAN CT		ALPHARETTA	GA	RCRAlInfo-SQG
30004	U004022519	10000946	COSTCO WHOLESALE (0743)	2855 JORDAN CT.		ALPHARETTA	GA	TIER 2, UST
30004	S108416005	FATR200648LWP000P7EN --	COSTCO WHOLESALE (743) --	2855 JORDAN CT.		ALPHARETTA	GA	TIER 2
30004	S117051077		COSTCO WHOLESALE (743)	2855 JORDAN CT.		ALPHARETTA	GA	TIER 2
30004	A100495718		COSTCO	2855 JORDON CIRCLE		ALPHARETTA	GA	AST
30004	1023545194	110070010279	MICHAELANGELO'S	2204 JUSTIN TRL		ALPHARETTA	GA	FINDS
30004	S127171071		MICHAELANGELO'S	2204 JUSTIN TRL		ALPHARETTA	GA	NPDES
30004	1022973930		MICHAELANGELO'S	2204 JUSTIN TRL		ALPHARETTA	GA	
30004	1026840554		KENNEWICK LOT 13	14155 KENNEWICK RD		MILTON	GA	
30004	S127273095		THE MANOR ENCLAVE PHASE 2 LOT 24	1060 KENT COURT	**	MILTON	GA	NPDES
30004	S127271212		THE MANOR ENCLAVE PHASE 1 LOT 25	1064 KENT COURT	**	MILTON	GA	NPDES
30004	S127275502		THE MANOR ENCLAVE LOT 36	1065 KENT COURT	**	ALPHARETTA	GA	NPDES
30004	1024225265	110070220908	THE MANOR ENCLAVE LOT 26	1068 KENT COURT	**	MILTON	GA	FINDS
30004	S127246040		THE MANOR ENCLAVE LOT 26	1068 KENT COURT	**	MILTON	GA	NPDES
30004	1024128870		THE MANOR ENCLAVE LOT 26	1068 KENT COURT	**	MILTON	GA	
30004	S127246219		THE MANOR ENCLAVE- PHASE 2 LOT -27	1072 KENT COURT,	**	MILTON	GA	NPDES
30004	1024133662		THE MANOR ENCLAVE- PHASE 2 LOT -27	1072 KENT COURT,	**	MILTON	GA	
30004	1024230713	110070228630	THE MANOR ENCLAVE- PHASE 2 LOT -27	1072 KENT COURT,	**	MILTON	GA	FINDS
30004	1025996136	110070617766	THE MANOR ENCLAVE LOT 34	1073 KENT COURT	**	ALPHARETTA	GA	FINDS
30004	S127264956		THE MANOR ENCLAVE LOT 34	1073 KENT COURT	**	ALPHARETTA	GA	NPDES
30004	1025953215		THE MANOR ENCLAVE LOT 34	1073 KENT COURT	**	ALPHARETTA	GA	
30004	S127259452		THE MANOR ENCLAVE LOT 28	1076 KENT COURT	**	MILTON	GA	NPDES
30004	S127264958		THE MANOR ENCLAVE LOT 33	1077 KENT COURT	**	ALPHARETTA	GA	NPDES
30004	S127273022		THE MANOR ENCLAVE PHASE 2 LOT 29	1080 KENT COURT	**	MILTON	GA	NPDES
30004	S127264954		THE MANOR ENCLAVE LOT 32	1081 KENT COURT	**	ALPHARETTA	GA	NPDES
30004	1024145068		THE MANOR ENCLAVE- PHASE 2 LOT - 31	1085 KENT COURT,	**	MILTON	GA	
30004	S127249790		THE MANOR ENCLAVE- PHASE 2 LOT - 31	1085 KENT COURT,	**	MILTON	GA	NPDES
30004	1024243896	110070249991	THE MANOR ENCLAVE- PHASE 2 LOT - 31	1085 KENT COURT,	**	MILTON	GA	FINDS
30004	1024037462	110070163314	THE MANOR NORTHEAST LARKSPUR PH/	2005 KENT COURT	**	MILTON	GA	FINDS
30004	S127241188		THE MANOR NORTHEAST LARKSPUR PH/	2005 KENT COURT	**	MILTON	GA	NPDES
30004	S127260239		THE MANOR ENCLAVE, PHASE 2, LOT 14	2010 KENT COURT	**	MILTON	GA	NPDES
30004	S127277924		THE MANOR ENCLAVE PHASE 2 LOT 22	2015 KENT COURT	**	MILTON	GA	NPDES
30004	1024228924	110070226653	THE MANOR ENCLAVE LOT -15	2020 KENT COURT	**	MILTON	GA	FINDS
30004	1024131765		THE MANOR ENCLAVE LOT -15	2020 KENT COURT	**	MILTON	GA	
30004	S127247772		THE MANOR ENCLAVE LOT -15	2020 KENT COURT	**	MILTON	GA	NPDES
30004	S127243068		THE MANOR NORTHEAST LOT 16	2030 KENT COURT	**	MILTON	GA	NPDES
30004	1024127773		THE MANOR NORTHEAST LOT 16	2030 KENT COURT	**	MILTON	GA	
30004	1024224246	110070219778	THE MANOR NORTHEAST LOT 16	2030 KENT COURT	**	MILTON	GA	FINDS
30004	S127275483		THE MANOR ENCLAVE PHASE 2 LOT 20	2045 KENT COURT	**	MILTON	GA	NPDES
30004	S127271422		THE MANOR ENCLAVE PHASE 2 LOT 18	2065 KENT COURT	**	MILTON	GA	NPDES
30004	1024441854	110070365596	THE MANOR ENCLAVE - PHASE 2 LOT -17	2075 KENT COU	**	MILTON	GA	FINDS
30004	1024720074		THE MANOR ENCLAVE - PHASE 2 LOT -17	2075 KENT COU	**	MILTON	GA	
30004	S127252293		THE MANOR ENCLAVE - PHASE 2 LOT -17	2075 KENT COU	**	MILTON	GA	NPDES
30004	1021242085		ROSWELL CHEVRON	3110 KEYINGHAM WAY		ALPHARETTA	GA	EDR Historical Auto Stations
30004	S127268560		LOT 20 KILLIAN MANOR	510 KILLIAN LANE	**	MILTON	GA	NPDES
30004	1026395851	110070695635	LOT 20 KILLIAN MANOR	510 KILLIAN LANE	**	MILTON	GA	FINDS
30004	1026122463		LOT 20 KILLIAN MANOR	510 KILLIAN LANE	**	MILTON	GA	
30004	S127175842		GREENSTONE KIMBALL BRIDGE OFFICE	KIMBALL BRIDGE ROAD	**	ALPHARETTA	GA	NPDES
30004	1025476280		GREENSTONE KIMBALL BRIDGE OFFICE	KIMBALL BRIDGE ROAD	**	ALPHARETTA	GA	
30004	S127271234		KINGS PRESERVE LOT 80	5031 KINGS CLOSE	**	MILTON	GA	NPDES
30004	1026438241	110070794030	KINGS PRESERVE LOT 80	5031 KINGS CLOSE	**	MILTON	GA	FINDS
30004	1026211087		KINGS PRESERVE LOT 80	5031 KINGS CLOSE	**	MILTON	GA	
30004	S127271250		KINGS PRESERVE LOT 73	5040 KINGS CLOSE	**	MILTON	GA	NPDES
30004	1026438595	110070794418	KINGS PRESERVE LOT 73	5040 KINGS CLOSE	**	MILTON	GA	FINDS
30004	1026211473		KINGS PRESERVE LOT 73	5040 KINGS CLOSE	**	MILTON	GA	



### EDR ZIP Code Scan Report

ZIP	EDR-ID	Facility ID	Name	Address	Map/Dir/Dist	City	State	Databases
30004	S127276461		THE MANOR GOLF COURSE & COUNTRY	5041 KINGS CLOSE	**	MILTON	GA	NPDES
30004	1026697125	110070869804	THE MANOR GOLF COURSE & COUNTRY	5041 KINGS CLOSE	**	MILTON	GA	FINDS
30004	1026664033		THE MANOR GOLF COURSE & COUNTRY	5041 KINGS CLOSE	**	MILTON	GA	
30004	1026860150		KINGS PRESERVE LOT 75	5050 KINGS CLOSE	**	MILTON	GA	
30004	1026860149		KINGS PRESERVE LOT 74	5060 KINGS CLOSE	**	MILTON	GA	
30004	1026666495		KINGS PRESERVE LOT 76	5071 KINGS CLOSE	**	ALPHARETTA	GA	
30004	S127277738		KINGS PRESERVE LOT 76	5071 KINGS CLOSE	**	ALPHARETTA	GA	NPDES
30004	1026700425	110070876385	KINGS PRESERVE LOT 76	5071 KINGS CLOSE	**	ALPHARETTA	GA	FINDS
30004	S126411552		L3HARRIS - MILITARY DISPLAYS	L3HARRIS - MILITARY DISPLAYS	**	ALPHARETTA	GA	TIER 2
30004	1024031561	110070154631	THE HAMPSHIRE PHASE 2 LOT 40	16375 LACONIA LANE	**	MILTON	GA	FINDS
30004	S127240816		THE HAMPSHIRE PHASE 2 LOT 40	16375 LACONIA LANE	**	MILTON	GA	NPDES
30004	S127240815		THE HAMPSHIRE PHASE 2 LOT 39	16385 LACONIA LANE	**	MILTON	GA	NPDES
30004	1024031560	110070154630	THE HAMPSHIRE PHASE 2 LOT 39	16385 LACONIA LANE	**	MILTON	GA	FINDS
30004	1024031563	110070154633	THE HAMPSHIRE PHASE 2 LOT 37	16385 LACONIA LANE	**	MILTON	GA	FINDS
30004	S127240818		THE HAMPSHIRE PHASE 2 LOT 37	16385 LACONIA LANE	**	MILTON	GA	NPDES
30004	S127240817		THE HAMPSHIRE PHASE 2 LOT 38	16395 LACONIA LANE	**	MILTON	GA	NPDES
30004	1024031562	110070154632	THE HAMPSHIRE PHASE 2 LOT 38	16395 LACONIA LANE	**	MILTON	GA	NPDES
30004	1024705995	110070500496	THE MANOR NORTH UNIT 2	LAND LOTS 110 AND 179, 2ND LAND DIST	**	ALPHARETTA	GA	FINDS
30004	S127255623		THE MANOR NORTH UNIT 2	LAND LOTS 110 AND 179, 2ND LAND DIST	**	ALPHARETTA	GA	NPDES
30004	1025475698		CENTRAL PARK AT DEERFIELD TOWNSHI	LAND LOTS 899, 902, AND 903, DISTRICT ;	**	MILTON	GA	
30004	1025813746	110070553169	CENTRAL PARK AT DEERFIELD TOWNSHI	LAND LOTS 899, 902, AND 903, DISTRICT ;	**	MILTON	GA	FINDS
30004	S127260970		CENTRAL PARK AT DEERFIELD TOWNSHI	LAND LOTS 899, 902, AND 903, DISTRICT ;	**	MILTON	GA	NPDES
30004	1022988165	110070024535	MULLINAX ROAD TRACT LOT 15	540 LANSHIRE DRIVE	**	ALPHARETTA	GA	FINDS
30004	S127222284		MULLINAX ROAD TRACT LOT 15	540 LANSHIRE DRIVE (GA 400 NORTH TO	**	ALPHARETTA	GA	NPDES
30004	1022977296	110070013648	MULLINAX ROAD TRACT LOT 32	655 LANSHIRE DRIVE	**	ALPHARETTA	GA	FINDS
30004	S127222286		MULLINAX ROAD TRACT LOT 32	655 LANSHIRE DRIVE (GA 400 NORTH TO	**	ALPHARETTA	GA	NPDES
30004	S127215550		MULLINAX ROAD TRACT LOT 17	660 LANSHIRE DRIVE (GA 400 NORTH TO	**	ALPHARETTA	GA	NPDES
30004	1023623815	110070030847	MULLINAX ROAD TRACT LOT 18	670 LANSHIRE DRIVE	**	ALPHARETTA	GA	FINDS
30004	S127229347		MULLINAX ROAD TRACT LOT 18	670 LANSHIRE DRIVE (GA 400 N TO EXIT 1	**	ALPHARETTA	GA	NPDES
30004	1024080264	110070158720	MULLINAX ROAD TRACT LOT 30	675 LANSHIRE DRIVE	**	ALPHARETTA	GA	FINDS
30004	S127241588		MULLINAX ROAD TRACT LOT 30	675 LANSHIRE DRIVE	**	ALPHARETTA	GA	NPDES
30004	1023657071	110070067934	MULLINAX ROAD TRACT LOT 20	690 LANSHIRE DRIVE	**	ALPHARETTA	GA	FINDS
30004	S127234263		MULLINAX ROAD TRACT LOT 20	690 LANSHIRE DRIVE (GA 400 N TO EXIT 1	**	ALPHARETTA	GA	NPDES
30004	1023657073	110070067936	MULLINAX ROAD TRACT LOT 21	710 LANSHIRE DRIVE	**	ALPHARETTA	GA	FINDS
30004	S127234267		MULLINAX ROAD TRACT LOT 21	710 LANSHIRE DRIVE (GA 400 N TO EXIT 1	**	ALPHARETTA	GA	NPDES
30004	1023657040	110070067903	MULLINAX ROAD TRACT LOT 28	735 LANSHIRE DRIVE	**	ALPHARETTA	GA	FINDS
30004	S127234262		MULLINAX ROAD TRACT LOT 28	735 LANSHIRE DRIVE (GA 400 N TO EXIT 1	**	ALPHARETTA	GA	NPDES
30004	S127220358		MULLINAX ROAD TRACT - BLACKWELL M/	745 LANSHIRE DR	**	ALPHARETTA	GA	NPDES
30004	1024030472	110070153521	MULLINAX ROAD TRACT LOT 25	750 LANSHIRE DRIVE	**	ALPHARETTA	GA	FINDS
30004	S127239543		MULLINAX ROAD TRACT LOT 25	750 LANSHIRE DRIVE	**	ALPHARETTA	GA	NPDES
30004	1022987404	110070023774	MULLINAX ROAD TRACT LOT 26	755 LANSHIRE DRIVE (GA 400 NORTH TO	**	ALPHARETTA	GA	FINDS
30004	S127224816		MULLINAX ROAD TRACT LOT 26	755 LANSHIRE DRIVE (GA 400 NORTH TO	**	ALPHARETTA	GA	NPDES
30004	1020359926		RIVERBNK RUN RIVER STN CMNTY	173 LANTERN RIDGE CT	**	ALPHARETTA	GA	EDR Historical Auto Stations
30004	1022977272	110070013624	LEXINGTON FARM APARTMENTS	1000 LEXINGTON FARMS DR	**	ALPHARETTA	GA	FINDS
30004	S127167169		LEXINGTON FARM APARTMENTS	1000 LEXINGTON FARMS DR	**	ALPHARETTA	GA	NPDES
30004	1024434502	110070356190	KOSTYK BARN	950 LIBERTY HILL RD	**	ALPHARETTA	GA	FINDS
30004	S127174226		KOSTYK BARN	950 LIBERTY HILL RD	**	ALPHARETTA	GA	NPDES
30004	S127210815		LONG SHADOW LOT 1	100 LONG SHADOWS DR	**	ALPHARETTA	GA	NPDES
30004	1022990080	110070026452	LONG SHADOW LOT 1	100 LONG SHADOWS DR	**	ALPHARETTA	GA	FINDS
30004	1024728468	110070518183	104 LONG SHADOWS DRIVE - LOT 2	104 LONG SHADOWS DRIVE	**	ALPHARETTA	GA	FINDS
30004	S127257752		104 LONG SHADOWS DRIVE - LOT 2	104 LONG SHADOWS DRIVE	**	ALPHARETTA	GA	NPDES
30004	1022971485	110070007831	LONG SHADOW TRACT 1, LOTS 17/18	105 LONG SHADOWS DR	**	UNKNOWN	GA	FINDS
30004	S127215786		LONG SHADOW TRACT 1, LOTS 17/18	105 LONG SHADOWS DR	**	ALPHARETTA	GA	NPDES
30004	1026029174		122 LONG SHADOWS DR	122 LONG SHADOWS DR	**	ALPHARETTA	GA	
30004	S127177026		122 LONG SHADOWS DR	122 LONG SHADOWS DR	**	ALPHARETTA	GA	
30004	1026100680	110070670464	122 LONG SHADOWS DR	122 LONG SHADOWS DR	**	ALPHARETTA	GA	NPDES
30004	1022975980	110070012332	LONG SHADOWS SUBDIVISION LOT 8	124 LONG SHADOWS DR	**	ALPHARETTA	GA	FINDS
30004	S127211044		LONG SHADOWS SUBDIVISION LOT 8	124 LONG SHADOWS DR	**	ALPHARETTA	GA	NPDES
30004	1024221600	110070216854	LONG SHADOWS LOTS 12 & 13 - 131 LON	131 LONG SHADOWS DRIVE	**	ALPHARETTA	GA	FINDS
30004	S127244683		LONG SHADOWS LOTS 12 & 13 - 131 LON	131 LONG SHADOWS DRIVE	**	ALPHARETTA	GA	NPDES
30004	1024124944		LONG SHADOWS LOTS 12 & 13 - 131 LON	131 LONG SHADOWS DRIVE	**	ALPHARETTA	GA	
30004	2011974548			1355 LONG STREET	**	MILTON	GA	ERNS
30004	S127240886		RIVERS EDGE LOT 22	525 LOST RIVER BEND	**	MILTON	GA	NPDES
30004	1024036779	110070163392	RIVERS EDGE LOT 22	525 LOST RIVER BEND	**	MILTON	GA	FINDS
30004	1026841209		RIVERS EDGE LOT 14	555 LOST RIVER BEND	**	ALPHARETTA	GA	
30004	S127240884		RIVERS EDGE LOT 5	560 LOST RIVER BEND	**	MILTON	GA	NPDES
30004	1024036780	110070161320	RIVERS EDGE LOT 5	560 LOST RIVER BEND	**	MILTON	GA	FINDS
30004	S127240885		RIVERS EDGE LOT 7	580 LOST RIVER BEND	**	MILTON	GA	NPDES
30004	1024036781	110070161475	RIVERS EDGE LOT 7	580 LOST RIVER BEND	**	MILTON	GA	FINDS
30004	1025948822		RIVERS EDGE SUBDIVISION	585 LOST RIVER BEND	**	MILTON	GA	

### EDR ZIP Code Scan Report

ZIP	EDR-ID	Facility ID	Name	Address	Map/Dir/Dist	City	State	Databases
30004	1025998672	110070620816	RIVERS EDGE SUBDIVISION	585 LOST RIVER BEND	**	MILTON	GA	FINDS
30004	S127264960		RIVERS EDGE SUBDIVISION	585 LOST RIVER BEND	**	MILTON	GA	NPDES
30004	S127243188		RIVERS EDGE LOT 8	590 LOST RIVER BEND	**	MILTON	GA	NPDES
30004	1024087878	110070202502	RIVERS EDGE LOT 8	590 LOST RIVER BEND	**	MILTON	GA	FINDS
30004	S113887153		SOUTH FORSYTH SOLID WASTE TRANSF	LOTS 7 AND 8 - SHIRLEE INDUSTRIAL WA	**	ALPHARETTA	GA	SWF/LF
30004	1025995494	110070616952	HAYFIELD EXTENSION S/D LOT 15	12020 LOWER MEADOW LANE	**	MILTON	GA	FINDS
30004	1025936363		HAYFIELD EXTENSION S/D LOT 15	12020 LOWER MEADOW LANE	**	MILTON	GA	FINDS
30004	S127265012		HAYFIELD EXTENSION S/D LOT 15	12020 LOWER MEADOW LANE	**	MILTON	GA	NPDES
30004	S127224745		BETHANY COMMONS LOT -21	1060 LUNSFORD CIR		ALPHARETTA	GA	NPDES
30004	1022980258	110070016619	BETHANY COMMONS LOT -21	1060 LUNSFORD CIR		ALPHARETTA	GA	FINDS
30004	1022970081		BETHANY COMMONS LOT -19	1065 LUNSFORD CIR		ALPHARETTA	GA	FINDS
30004	1023544476	110070006427	BETHANY COMMONS LOT -19	1065 LUNSFORD CIR		ALPHARETTA	GA	FINDS
30004	S127224645		BETHANY COMMONS LOT -19	1065 LUNSFORD CIR		ALPHARETTA	GA	NPDES
30004	S127224747		BETHANY COMMONS LOT -22	1070 LUNSFORD CIR		ALPHARETTA	GA	NPDES
30004	1023546907	110070019886	BETHANY COMMONS LOT -22	1070 LUNSFORD CIR		ALPHARETTA	GA	FINDS
30004	1022983520		BETHANY COMMONS LOT -22	1070 LUNSFORD CIR		ALPHARETTA	GA	FINDS
30004	S127224642		BETHANY COMMONS LOT -18	1075 LUNSFORD CIR		ALPHARETTA	GA	NPDES
30004	1022976218		BETHANY COMMONS LOT -18	1075 LUNSFORD CIR		ALPHARETTA	GA	FINDS
30004	1023545611	110070012570	BETHANY COMMONS LOT -18	1075 LUNSFORD CIR		ALPHARETTA	GA	FINDS
30004	1023546133	110070015465	BETHANY COMMONS LOT -17	1085 LUNSFORD CIR		ALPHARETTA	GA	FINDS
30004	S127224640		BETHANY COMMONS LOT -17	1085 LUNSFORD CIR		ALPHARETTA	GA	NPDES
30004	1022979110		BETHANY COMMONS LOT -17	1085 LUNSFORD CIR		ALPHARETTA	GA	FINDS
30004	1022987900		BETHANY COMMONS LOT- 24	1090 LUNSFORD CIR		ALPHARETTA	GA	FINDS
30004	S127224749		BETHANY COMMONS LOT- 24	1090 LUNSFORD CIR		ALPHARETTA	GA	NPDES
30004	1023547628	110070024270	BETHANY COMMONS LOT- 24	1090 LUNSFORD CIR		ALPHARETTA	GA	FINDS
30004	1023544910	110070008743	BETHANY COMMONS LOT -16	1095 LUNSFORD CIR		ALPHARETTA	GA	FINDS
30004	S127224636		BETHANY COMMONS LOT -16	1095 LUNSFORD CIR		ALPHARETTA	GA	NPDES
30004	1022972395		BETHANY COMMONS LOT -16	1095 LUNSFORD CIR		ALPHARETTA	GA	FINDS
30004	1022969567		BETHANY COMMONS LOT -25	1100 LUNSFORD CIR		ALPHARETTA	GA	FINDS
30004	S127224751		BETHANY COMMONS LOT -25	1100 LUNSFORD CIR		ALPHARETTA	GA	NPDES
30004	1023544400	110070005913	BETHANY COMMONS LOT -18	1100 LUNSFORD CIR		ALPHARETTA	GA	FINDS
30004	1022973497		BETHANY COMMONS LOT - 15	1105 LUNSFORD CIR		ALPHARETTA	GA	FINDS
30004	S127224634		BETHANY COMMONS LOT - 15	1105 LUNSFORD CIR		ALPHARETTA	GA	NPDES
30004	1023545101	110070009846	BETHANY COMMONS LOT - 15	1105 LUNSFORD CIR		ALPHARETTA	GA	FINDS
30004	U004250151		SPEEDWAY #8495	910 MACFARLAND PKWY		ALPHARETTA	GA	LUST, UST
30004	A100502053		RACETRAC #114	915 MACFARLAND ROAD		ALPHARETTA	GA	AST
30004	S101530566		OLD MILTON C-STORE	33 MADDOX STREET		ALPHARETTA	GA	LUST, SPILLS
30004	U004188798		OLD MILTON C-STORE	33 MADDOX STREET		ALPHARETTA	GA	UST
30004	1026506686		MADISON HALL LOT 6	1016 MADISON HALL LANE	**	MILTON	GA	FINDS
30004	1026538686	110070831500	MADISON HALL LOT 6	1016 MADISON HALL LANE	**	MILTON	GA	NPDES
30004	S127178800		MADISON HALL LOT 6	1016 MADISON HALL LANE	**	MILTON	GA	FINDS
30004	U003728300	09060740	FORMER VOLVO REPAIR SHOP	130 S MAIN STREET		ALPHARETTA	GA	LUST, UST
30004	1021528189		RIGHT THE FRST TME-A SVC CORP	132 S MAIN ST		ALPHARETTA	GA	EDR Historical Auto Stations
30004	A100330934		CITGO MART	174 N. MAIN STREET		ALPHARETTA	GA	AST
30004	U001478357	600597	CITGO FOOD MART	174 NORTH MAIN ST		ALPHARETTA	GA	LUST, SPILLS, UST
30004	1006781049	110013504127	CITGO FOOD MART	174 NORTH MAIN ST		ALPHARETTA	GA	FINDS
30004	1004461462		SWIMTIME POOLS INC	175 N MAIN ST		ALPHARETTA	GA	SSTS
30004	1018327732	110045537415	CVS PHARMACY #2185	184 NORTH MAIN STREET		ALPHARETTA	GA	FINDS
30004	1020219297		ALPHARETTA CITGO	20 S MAIN ST		ALPHARETTA	GA	EDR Historical Auto Stations
30004	U003006097	9060511	ALPHA CONVENIENCE STORE	280 S MAIN ST		ALPHARETTA	GA	LUST, UST
30004	U001478797	601161	S & B MART INC	33 S MAIN ST		ALPHARETTA	GA	LUST, UST
30004	A100493795		BAGWELL & SPEARS #22	33 SOUTH MAIN STREET		ALPHARETTA	GA	AST
30004	U001478311	600535	BOARD OF ED. BUS TERMINAL	410 S. MAIN ST.		ALPHARETTA	GA	AST, TIER 2, LUST, UST
30004	1006780731	110013500924	NORTH TRANSPORTATION FACILITY	410 SOUTH MAIN ST		ALPHARETTA	GA	FINDS
30004	1010316299	GAR000049007	PROFESSIONAL SWEDISH CAR REPAIR	421 SOUTH MAIN STREET		ALPHARETTA	GA	RCRA-CESQG
30004	1010438229	110031437773	PROFESSIONAL SWEDISH CAR REPAIR	421 SOUTH MAIN STREET		ALPHARETTA	GA	FINDS
30004	1006782419	110013517925	BELLSOUTH - N MAIN ST - ALPHARETTA -	525 N MAIN ST		ALPHARETTA	GA	TIER 2, FINDS, LUST, UST
30004	U003728344	9060786	ALPHAFOODS LLC	560 N MAIN ST		ALPHARETTA	GA	DRYCLEANERS, UST
30004	1024029766	110070152801	ALPHARETTA FIRST UNITED METHODIST	69 NORTH MAIN STREET		ALPHARETTA	GA	FINDS
30004	S127172552		ALPHARETTA FIRST UNITED METHODIST	69 NORTH MAIN STREET		ALPHARETTA	GA	NPDES
30004	S111743840		732 NORTH MAIN STREET TRACT	732 MAIN STREET (A.K.A. ALPHARETTA H		ALPHARETTA	GA	NON HSI
30004	1020333150		TOWN LAKE MEDICAL CENTRE	S MAIN ST	**	ALPHARETTA	GA	EDR Historical Auto Stations
30004	1023701151	110070098272	THE MANOR NORTH UNIT 1 LOT 11	101 MANOR NORTH DR		ALPHARETTA	GA	FINDS
30004	S127235715		THE MANOR NORTH UNIT 1 LOT 11	101 MANOR NORTH DR		ALPHARETTA	GA	NPDES
30004	S127253186		THE MANOR NORTH UNIT 1 LOT 11	101 MANOR NORTH DR		ALPHARETTA	GA	NPDES
30004	S127231853		THE MANOR NORTH UNIT 1 LOT 12	103 MANOR NORTH DR		ALPHARETTA	GA	NPDES
30004	1023662781	110070076893	THE MANOR NORTH UNIT 1 LOT 12	103 MANOR NORTH DR		ALPHARETTA	GA	FINDS

### EDR ZIP Code Scan Report

ZIP	EDR-ID	Facility ID	Name	Address	Map/Dir/Dist	City	State	Databases
30004	1022989548	110070025918	MANOR NORTH SUBDIVISION LOT 14	107 MANOR NORTH DR		ALPHARETTA	GA	FINDS
30004	S127220115		MANOR NORTH SUBDIVISION LOT 14	107 MANOR NORTH DR		ALPHARETTA	GA	NPDES
30004	1023662443	110070076555	THE MANOR NORTH UNIT 1, LOT 19	117 MANOR NORTH DRIVE		ALPHARETTA	GA	FINDS
30004	S127253193		THE MANOR NORTH UNIT 1, LOT 19	117 MANOR NORTH DRIVE		ALPHARETTA	GA	NPDES
30004	1022989832	110070026203	THE MANOR NORTH UNIT 1, LOT 24	123 MANOR NORTH DR		ALPHARETTA	GA	FINDS
30004	S127217411		THE MANOR NORTH UNIT 1, LOT 24	123 MANOR NORTH DR		ALPHARETTA	GA	NPDES
30004	1022969075	110070005421	THE MANOR NORTH UNIT 1, LOT 109	124 MANOR NORTH DR		ALPHARETTA	GA	FINDS
30004	S127218490		THE MANOR NORTH UNIT 1, LOT 109	124 MANOR NORTH DR		ALPHARETTA	GA	NPDES
30004	1022980411	110070016772	THE MANOR NORTH UNIT 1, LOT 23	125 MANOR NORTH DR		ALPHARETTA	GA	FINDS
30004	S127217408		THE MANOR NORTH UNIT 1, LOT 23	125 MANOR NORTH DR		ALPHARETTA	GA	NPDES
30004	S127217095		THE MANOR NORTH UNIT 1, LOT 23	125 MANOR NORTH DR		ALPHARETTA	GA	NPDES
30004	S127218488		THE MANOR NORTH UNIT 1, LOT 108	126 MANOR NORTH DR		ALPHARETTA	GA	NPDES
30004	S127220116		MANOR NORTH SUBDIVISION LOT 107	128 MANOR NORTH DR		ALPHARETTA	GA	NPDES
30004	1022980027	110070016386	MANOR NORTH SUBDIVISION LOT 107	128 MANOR NORTH DR		ALPHARETTA	GA	FINDS
30004	1022969227	110070005573	THE MANOR NORTH UNIT 1, LOT 25	129 MANOR NORTH DR		ALPHARETTA	GA	FINDS
30004	S127217934		THE MANOR NORTH UNIT 1, LOT 25	129 MANOR NORTH DR		ALPHARETTA	GA	NPDES
30004	S127218487		THE MANOR NORTH UNIT 1, LOT 106	130 MANOR NORTH DR		ALPHARETTA	GA	NPDES
30004	1022981005	110070017367	THE MANOR NORTH UNIT 1, LOT 106	130 MANOR NORTH DR		ALPHARETTA	GA	FINDS
30004	S127218088		THE MANOR NORTH UNIT 1, LOT 106	130 MANOR NORTH DR		ALPHARETTA	GA	NPDES
30004	1022991436	110070027809	THE MANOR NORTH UNIT 1, LOT 26	131 MANOR NORTH DR		ALPHARETTA	GA	FINDS
30004	S127217936		THE MANOR NORTH UNIT 1, LOT 26	131 MANOR NORTH DR		ALPHARETTA	GA	NPDES
30004	1022980788	110070017150	THE MANOR NORTH UNIT 1, LOT 27	133 MANOR NORTH DR		ALPHARETTA	GA	FINDS
30004	S127217937		THE MANOR NORTH UNIT 1, LOT 27	133 MANOR NORTH DR		ALPHARETTA	GA	NPDES
30004	S127218082		THE MANOR NORTH UNIT 1, LOT 104	134 MANOR NORTH DR		ALPHARETTA	GA	NPDES
30004	1022975297	110070011647	THE MANOR NORTH UNIT 1, LOT 104	134 MANOR NORTH DR		ALPHARETTA	GA	FINDS
30004	S127217938		THE MANOR NORTH UNIT 1, LOT 28	135 MANOR NORTH DR		ALPHARETTA	GA	NPDES
30004	1026038534		THE MANOR GOLF AND COUNTRY CLUB -	15970 MANOR CLUB DRIVE		ALPHARETTA	GA	
30004	1026103404	110070673874	THE MANOR GOLF AND COUNTRY CLUB -	15970 MANOR CLUB DRIVE		ALPHARETTA	GA	FINDS
30004	S127264959		THE MANOR GOLF AND COUNTRY CLUB -	15970 MANOR CLUB DRIVE		ALPHARETTA	GA	NPDES
30004	1022986869		THE MANOR GOLF COURSE & COUNTRY	15990 MANOR CLUB DR		MILTON	GA	
30004	S127227151		THE MANOR GOLF COURSE & COUNTRY	15990 MANOR CLUB DR		MILTON	GA	NPDES
30004	1023547467	110070023238	THE MANOR GOLF COURSE & COUNTRY	15990 MANOR CLUB DR		MILTON	GA	FINDS
30004	S127278175		THE MANOR GOLF AND COUNTRY CLUB -	15991 MANOR CLUB DRIVE		ALPHARETTA	GA	NPDES
30004	1026686628		THE MANOR GOLF AND COUNTRY CLUB -	15991 MANOR CLUB DRIVE		ALPHARETTA	GA	
30004	1026704353	110070884661	THE MANOR GOLF AND COUNTRY CLUB -	15991 MANOR CLUB DRIVE		ALPHARETTA	GA	FINDS
30004	S127265071		THE MANOR LOT 297	15998 MANOR CLUB DRIVE		MILTON	GA	NPDES
30004	1025995423	110070616858	THE MANOR LOT 297	15998 MANOR CLUB DRIVE		MILTON	GA	FINDS
30004	1025953219		THE MANOR LOT 297	15998 MANOR CLUB DRIVE		MILTON	GA	
30004	1026848248		THE MANOR GOLF AND COUNTRY CLUB -	15999 MANOR CLUB DRIVE		ALPHARETTA	GA	
30004	1026793227	110070926859	THE MANOR GOLF AN COUNTRY CLUB - I	16007 MANOR CLUB DRIVE		ALPHARETTA	GA	FINDS
30004	1026763185		THE MANOR GOLF AN COUNTRY CLUB - I	16007 MANOR CLUB DRIVE		ALPHARETTA	GA	
30004	S127264866		THE MANOR GOLF COURSE & COUNTRY	16037 MANOR CLUB DRIVE		MILTON	GA	NPDES
30004	1025953217		THE MANOR GOLF COURSE & COUNTRY	16037 MANOR CLUB DRIVE		MILTON	GA	
30004	1025999417	110070621678	THE MANOR GOLF COURSE & COUNTRY	16037 MANOR CLUB DRIVE		MILTON	GA	FINDS
30004	1025998285	110070620344	THE MANOR - LOT 444	16038 MANOR CLUB DRIVE		MILTON	GA	FINDS
30004	1025953211		THE MANOR - LOT 444	16038 MANOR CLUB DRIVE		MILTON	GA	
30004	S127265010		THE MANOR - LOT 444	16038 MANOR CLUB DRIVE		MILTON	GA	NPDES
30004	S127265009		THE MANOR - LOT 272	16043 MANOR CLUB DRIVE		MILTON	GA	NPDES
30004	1025953210		THE MANOR - LOT 272	16043 MANOR CLUB DRIVE		MILTON	GA	
30004	1025997231	110070619090	THE MANOR - LOT 272	16043 MANOR CLUB DRIVE		MILTON	GA	FINDS
30004	S127227126		MANOR LOT -277	16073 MANOR CLUB DR		ALPHARETTA	GA	NPDES
30004	1022974673		MANOR LOT -277	16073 MANOR CLUB DR		ALPHARETTA	GA	
30004	1023545323	110070011023	MANOR LOT -277	16073 MANOR CLUB DR		ALPHARETTA	GA	FINDS
30004	1023662210	110070076322	THE MANOR NORTHEAST LOT 19	361 MANOR RIDGE VIEW	**	ALPHARETTA	GA	FINDS
30004	S127229173		THE MANOR NORTHEAST LOT 19	361 MANOR RIDGE VIEW	**	ALPHARETTA	GA	NPDES
30004	1024029984	110070153021	THE MANOR NORTHEAST LOT 15	403 MANOR RIDGE VIEW	**	ALPHARETTA	GA	FINDS
30004	S127239018		THE MANOR NORTHEAST LOT 15	403 MANOR RIDGE VIEW	**	ALPHARETTA	GA	NPDES
30004	1024244683	110070250861	THE MANOR NORTHEAST LOT 16	405 MANOR RIDGE VIEW	**	ALPHARETTA	GA	FINDS
30004	S127249274		THE MANOR NORTHEAST LOT 16	405 MANOR RIDGE VIEW	**	ALPHARETTA	GA	NPDES
30004	1024145901		THE MANOR NORTHEAST LOT 16	405 MANOR RIDGE VIEW	**	ALPHARETTA	GA	
30004	1023663090	110070077202	THE MANOR NORTHEAST LOT 17	407 MANOR RIDGE VIEW	**	ALPHARETTA	GA	FINDS
30004	S127233664		THE MANOR NORTHEAST LOT 17	407 MANOR RIDGE VIEW	**	ALPHARETTA	GA	NPDES
30004	S127235958		THE MANOR NORTHEAST LARKSPUR PH/	408 MANOR RIDGE VIEW	**	ALPHARETTA	GA	NPDES
30004	1023701357	110070098480	THE MANOR NORTHEAST LARKSPUR PH/	408 MANOR RIDGE VIEW	**	ALPHARETTA	GA	FINDS
30004	1024030491	110070153540	THE MANOR NORTHEAST LARKSPUR PH/	409 MANOR RIDGE VIEW	**	ALPHARETTA	GA	FINDS
30004	S127239562		THE MANOR NORTHEAST LARKSPUR PH/	409 MANOR RIDGE VIEW	**	ALPHARETTA	GA	NPDES
30004	1024136781		THE MANOR NORTHEAST LARKSPUR PH/	410 MANOR RIDGE VIEW	**	ALPHARETTA	GA	
30004	1024233675	110070231915	THE MANOR NORTHEAST LARKSPUR PH/	410 MANOR RIDGE VIEW	**	ALPHARETTA	GA	FINDS
30004	S127246512		THE MANOR NORTHEAST LARKSPUR PH/	410 MANOR RIDGE VIEW	**	ALPHARETTA	GA	NPDES
30004	S127252833		THE MANOR NORTHEAST LARKSPUR PH/	412 MANOR RIDGE VIEW	**	ALPHARETTA	GA	NPDES
30004	1024450850	110070377551	THE MANOR NORTHEAST LARKSPUR PH/	412 MANOR RIDGE VIEW	**	ALPHARETTA	GA	FINDS

### EDR ZIP Code Scan Report

ZIP	EDR-ID	Facility ID	Name	Address	Map/Dir/Dist	City	State	Databases
30004	1024444736	110070369884	THE MANOR NORTHEAST LARKSPUR PH/	413 MANOR RIDGE VIEW	**	ALPHARETTA	GA	FINDS
30004	S127252832		THE MANOR NORTHEAST LARKSPUR PH/	413 MANOR RIDGE VIEW	**	ALPHARETTA	GA	NPDES
30004	S127252800		THE MANOR NORTHEAST LARKSPUR PH/	415 MANOR RIDGE VIEW	**	ALPHARETTA	GA	NPDES
30004	1024445213	110070370520	THE MANOR NORTHEAST LARKSPUR PH/	415 MANOR RIDGE VIEW	**	ALPHARETTA	GA	FINDS
30004	1023662619	110070076731	THE MANOR NORTHEAST LOT 30	416 MANOR RIDGE VIEW	**	ALPHARETTA	GA	FINDS
30004	S127230989		THE MANOR NORTHEAST LOT 30	416 MANOR RIDGE VIEW	**	ALPHARETTA	GA	NPDES
30004	S127229175		THE MANOR NORTHEAST LOT 29	418 MANOR RIDGE VIEW	**	ALPHARETTA	GA	NPDES
30004	1023662211	110070076323	THE MANOR NORTHEAST LOT 29	418 MANOR RIDGE VIEW	**	ALPHARETTA	GA	FINDS
30004	S127229702		THE MANOR NORTHEAST LOT 23	419 MANOR RIDGE VIEW	**	ALPHARETTA	GA	NPDES
30004	1023662339	110070076451	THE MANOR NORTHEAST LOT 23	419 MANOR RIDGE VIEW	**	ALPHARETTA	GA	FINDS
30004	1023662338	110070076450	THE MANOR NORTHEAST LOT 28	420 MANOR RIDGE VIEW	**	ALPHARETTA	GA	FINDS
30004	S127229701		THE MANOR NORTHEAST LOT 28	420 MANOR RIDGE VIEW	**	ALPHARETTA	GA	NPDES
30004	S127235023		THE MANOR NORTHEAST LOT 24	421 MANOR RIDGE VIEW	**	ALPHARETTA	GA	NPDES
30004	1023663917	110070078029	THE MANOR NORTHEAST LOT 24	421 MANOR RIDGE VIEW	**	ALPHARETTA	GA	FINDS
30004	1024029971	110070153008	THE MANOR NORTHEAST LOT 26	424 MANOR RIDGE VIEW	**	ALPHARETTA	GA	FINDS
30004	S127239005		THE MANOR NORTHEAST LOT 26	424 MANOR RIDGE VIEW	**	ALPHARETTA	GA	NPDES
30004	1001213450	110000833126	LAND ROVER NORTH POINT	1501 MANSELL RD		ALPHARETTA	GA	RCRA-NonGen, FINDS
30004	1020154004		RACETRAC PETROLEUM INC	1545 MANSELL RD		ALPHARETTA	GA	EDR Historical Auto Stations
30004	1020063924		PLATINUM CLEANERS	1605 MANSELL RD		ALPHARETTA	GA	EDR Historical Cleaners
30004	A100493468		AMOCO SPLIT SECOND	1630 MANSELL RD		ALPHARETTA	GA	AST
30004	1007733266	110018902197	BP FACILITY #70947	1630 MANSELL RD		ALPHARETTA	GA	FINDS
30004	U003728316	09060756	A J ENERGY 5 LLC	1630 MANSELL RD		ALPHARETTA	GA	LUST, UST
30004	1007569755	GAR000037945	BP FACILITY #70947	1630 MANSELL RD		ALPHARETTA	GA	RCRA-NonGen
30004	S112187381		TEAM CHEVROLET AT NORTHPOINT	2175 MANSELL ROAD		ALPHARETTA	GA	TIER 2
30004	1020621010		ALL TRANSMISSION REPAIR CO	110 MAULDIN DR		ALPHARETTA	GA	EDR Historical Auto Stations
30004	S113244853		GREENWORKS, INC.	115 MAULDIN DRIVE SUITE C		ALPHARETTA	GA	SWF/LF
30004	1022986542	110070022911	SUMMERS ROOFING CO., INC.	135 MAULDIN DRIVE		CUMMING	GA	FINDS
30004	S127214684		SUMMERS ROOFING CO., INC.	135 MAULDIN DRIVE		CUMMING	GA	NPDES
30004	S107666329		COMMUNITY WASTE SERVICES, INC.	155 MAULDIN DRIVE S-A		ALPHARETTA	GA	SWF/LF
30004	S108310958		UNITED WASTE SERVICES, INC. - MAUDLI	175 MAULDIN DRIVE		ALPHARETTA	GA	SWF/LF, SPILLS
30004	1004688225	110005719936	BST ALPRGASNA01 R00FQ	11465 MAXWELL RD		ALPHARETTA	GA	RCRA-NonGen, FINDS
30004	S108310983		ALPHARETTA TRANSFER STATION	11465 MAXWELL ROAD		ALPHARETTA	GA	AST, NPDES, TIER 2, SWF/LF
30004	S117050161		ALPHARETTA TRANSFER STATION	11465 MAXWELL STREET		ALPHARETTA	GA	TIER 2
30004	S107771613	FATR200649KNJ	6002JKX -- ALPHARETTA TRANSFER STATION	-- 11465 MAXWELL STREET		ALPHARETTA	GA	TIER 2
30004	1004688631	110012244151	MOSS AUTOMOTIVE REPAIR INC	11490 MAXWELL RD		ALPHARETTA	GA	RCRA-CESQG, FINDS
30004	1014389459	GAR000051292	ROSWELL RECYCLING CENTER	11570 MAXWELL RD		ALPHARETTA	GA	RCRAInfo-SQG
30004	1014696348	110042406385	ROSWELL RECYCLING CENTER	11570 MAXWELL RD		ALPHARETTA	GA	FINDS
30004	S110694366		ROSWELL RECYCLING CENTER	11570 MAXWELL ROAD		ALPHARETTA	GA	NPDES
30004	U001491456	09060171	WATER RESOURCES OPERATIONS CTR	11575 MAXWELL RD		ALPHARETTA	GA	LUST, UST
30004	S127175413		TOWN CENTER EAST	850 MAYFIELD RD		MILTON	GA	NPDES
30004	1025473040	110070548726	TOWN CENTER EAST	850 MAYFIELD RD		MILTON	GA	FINDS
30004	1026849040		875 MAYFIELD LLC	875 MAYFIELD ROAD		MILTON	GA	
30004	1026739319		LAKESIDE AT CRABAPPLE - LOT 64	880 MAYFIELD ROAD		MILTON	GA	
30004	1026788808	110070918348	LAKESIDE AT CRABAPPLE - LOT 64	880 MAYFIELD ROAD		MILTON	GA	FINDS
30004	1026788007	110070917446	LAKESIDE AT CRABAPPLE - LOT 65	884 MAYFIELD ROAD		MILTON	GA	FINDS
30004	1026738443		LAKESIDE AT CRABAPPLE - LOT 65	884 MAYFIELD ROAD		MILTON	GA	
30004	1026787164	110070916524	LAKESIDE AT CRABAPPLE - LOT 66	888 MAYFIELD ROAD		MILTON	GA	FINDS
30004	1026737526		LAKESIDE AT CRABAPPLE - LOT 66	888 MAYFIELD ROAD		MILTON	GA	
30004	1026788574	110070918079	LAKESIDE AT CRABAPPLE - LOT 67	892 MAYFIELD ROAD		MILTON	GA	FINDS
30004	1026739054		LAKESIDE AT CRABAPPLE - LOT 67	892 MAYFIELD ROAD		MILTON	GA	
30004	1026738958		LAKESIDE AT CRABAPPLE - LOT 68	896 MAYFIELD ROAD		MILTON	GA	
30004	1026788483	110070917963	LAKESIDE AT CRABAPPLE - LOT 68	896 MAYFIELD ROAD		MILTON	GA	FINDS
30004	1026739581		LAKESIDE AT CRABAPPLE - LOT 69	900 MAYFIELD ROAD		MILTON	GA	
30004	1026789054	110070918611	LAKESIDE AT CRABAPPLE - LOT 69	900 MAYFIELD ROAD		MILTON	GA	FINDS
30004	1026228121		US FORMULA TECHNOLOGY, LLC	1000 MCFARLAND 400 BLVD		ALPHARETTA	GA	SSTS
30004	S112187489		US FORMULA TECHNOLOGY	1000 MCFARLAND 400 BLVD.		ALPHARETTA	GA	TIER 2
30004	1023385616	110066851366	US FORMULA TECHNOLOGY	1000 MCFARLAND 400 BOULEVARD		ALPHARETTA	GA	FINDS
30004	U004282074		QUIKTRIP #1721	1080 MCFARLAND PKWY		ALPHARETTA	GA	LUST, UST
30004	1007118667	GAR000034637	PRECISION CONCRETE CONSTRUCTION	1155 MCFARLAND 400 DR		ALPHARETTA	GA	RCRA-NonGen
30004	1007219299	110016748974	PRECISION CONCRETE CONSTRUCTION	1155 MCFARLAND 400 DR		ALPHARETTA	GA	FINDS
30004	1007569823	GAR000038802	PRECISION CONCRETE	1290 MCFARLAND 400 DR		ALPHARETTA	GA	RCRA-NonGen
30004	1006772209	110013414876	PRECISION CONCRETE CONSTRUCTION	1290 MCFARLAND 400 DR		ALPHARETTA	GA	FINDS
30004	U003728273	9058159	PRECISION CONCRETE CONSTRUCTION	1290 MCFARLAND 400 DRIVE		ALPHARETTA	GA	AST, LUST, UST
30004	1024605977	110070393379	RACETRAC #1308	1385 MCFARLAND PARKWAY		ALPHARETTA	GA	FINDS
30004	S127174635		RACETRAC #1308	1385 MCFARLAND PARKWAY		ALPHARETTA	GA	NPDES
30004	1020585055		B P OIL AMOCO	1385 MCFARLAND PKWY		ALPHARETTA	GA	EDR Historical Auto Stations
30004	1007569758	GAR000037978	BP FACILITY #79658	1385 MCFARLAND RD		ALPHARETTA	GA	RCRA-NonGen

### EDR ZIP Code Scan Report

ZIP	EDR-ID	Facility ID	Name	Address	Map/Dir/Dist	City	State	Databases
30004	1006784888	110013542773	BP #79658	1385 MCFARLAND RD		ALPHARETTA	GA	FINDS
30004	1021131856		BP OIL AMOCO	1385 MCFARLAND RD		ALPHARETTA	GA	EDR Historical Auto Stations
30004	U003728272	9058158	RACETRAC #2537 - MCFARLAND RELO	1385 MCFARLAND RD		ALPHARETTA	GA	LUST, UST
30004	A100330809		COUNTRY CUPBOARD #62	1510 MCFARLAND ROAD		ALPHARETTA	GA	AST
30004	1026032890		EMI INDUSTRIES	1655 MCFARLAND 400 DR		ALPHARETTA	GA	
30004	S125319311		EMI INDUSTRIES	1655 MCFARLAND 400 DR		ALPHARETTA	GA	NPDES
30004	1024390634	110070297005	TMP AMERICA, INC	2000 MCFARLAND BLVD	**	ALPHARETTA	GA	FINDS
30004	1008003316	110020746004	RIVES REALTY	2202 MCFARLAND 400 BLVD		ALPHARETTA	GA	FINDS
30004	1007989503	GAR000039917	RIVES REALTY	2202 MCFARLAND 400 BLVD		ALPHARETTA	GA	RCRA-NonGen
30004	1007370434	GAR000036889	ENVIRONMENTAL USA/RIVES REALTY CC	2206 MCFARLAND 400 BLVD		ALPHARETTA	GA	RCRA-NonGen
30004	1007450883	110017873746	ENVIRONMENTAL USA/RIVES REALTY CC	2206 MCFARLAND 400 BLVD		ALPHARETTA	GA	FINDS
30004	1014695494	110043427324	COLORS & ADVANCED REPAIRS, INC.	345 MCFARLAND PARKWAY		ALPHARETTA	GA	FINDS
30004	1010691748	110033160905	RBM OF ATLANTA NORTH	345 MCFARLAND PKWY		ALPHARETTA	GA	FINDS
30004	1010563170	GAR000051730	RBM OF ATLANTA NORTH	345 MCFARLAND PKWY		ALPHARETTA	GA	RCRA-CESQG
30004	1021450453		BP OIL AMOCO	400 MCFARLAND RD		ALPHARETTA	GA	EDR Historical Auto Stations
30004	1015936820	110054813252	GENERAL CHROME	4075 MCFARLAND DR SUITE B		ALPHARETTA	GA	FINDS
30004	1024228191	110070225661	RMS OF GEORGIA, LLC	610 MCFARLAND 400 DRIVE		ALPHARETTA	GA	FINDS
30004	S127261348		MCFARLAND STATION PHASE II	6110 MCFARLAND STATION DR	**	ALPHARETTA	GA	NPDES
30004	1025476308	110070553791	MCFARLAND STATION PHASE II	6110 MCFARLAND STATION DR		ALPHARETTA	GA	FINDS
30004	A100330822		CITGO QUIK MART (WAS 60SS630)	765 A MCFARLAND ROAD	**	ALPHARETTA	GA	AST
30004	1020642628		SAMMY INVESTMENT INC	765 MCFARLAND PKWY STE A		ALPHARETTA	GA	EDR Historical Auto Stations
30004	1006784489	110013538779	QUIK MART	765 MCFARLAND RD		ALPHARETTA	GA	FINDS
30004	1018735830		JIN MAN	765 MCFARLAND RD		ALPHARETTA	GA	EDR Historical Cleaners
30004	1012217242	110040493695	TOMAHAWK RECYCLING, INC.	774 MCFARLAND RD		ALPHARETTA	GA	FINDS
30004	S121801107		WASTE MANAGEMENT	774 MCFARLAND RD		ALPHARETTA	GA	AST, AIRS
30004	S107771859	FATR20062625V601	XSN7 -- ATLANTA NORTH -- 774 MCFARLAND ROAD	774 MCFARLAND ROAD		ALPHARETTA	GA	NPDES, TIER 2, SWF/LF
30004	S113886790		TOMAHAWK RECYCLING	774 MCFARLAND STREET		ALPHARETTA	GA	
30004	1024711012	110070505551	MCFARLAND PARKWAY STORAGE	795 MCFARLAND PARKWAY		ALPHARETTA	GA	FINDS
30004	S127174926		MCFARLAND PARKWAY STORAGE	795 MCFARLAND PARKWAY		ALPHARETTA	GA	NPDES
30004	S127172894		UNIQUE SPORTS WAREHOUSE EXPANSI	840 MCFARLAND PARKWAY		ALPHARETTA	GA	NPDES
30004	1024129934		UNIQUE SPORTS WAREHOUSE EXPANSI	840 MCFARLAND PARKWAY		ALPHARETTA	GA	
30004	1024226255	110070222008	UNIQUE SPORTS WAREHOUSE EXPANSI	840 MCFARLAND PARKWAY		ALPHARETTA	GA	FINDS
30004	1014696023	110043431346	BEDWELL COLLISION, LLC.	843 MCFARLAND PARKWAY		ALPHARETTA	GA	FINDS
30004	1015936145	110046085972	SOUTHERN AUTOMOTIVE SPECIALTY SH	843 MCFARLAND RD SW		ALPHARETTA	GA	FINDS
30004	1015741890	GAD981235781	SOUTHERN AUTOMOTIVE SPECIALTY SH	843 MCFARLAND RD SW		ALPHARETTA	GA	RCRA-NonGen
30004	1024396683	110070309976	PREMIER SURFACES ACQUISITION, LLC	845 MCFARLAND PARKWAY		ALPHARETTA	GA	FINDS
30004	1026649213		US JETTING	850 MCFARLAND ROAD		ALPHARETTA	GA	PRP
30004	2007852745			857 MCFARLAND ROAD		ALPHARETTA	GA	ERNS
30004	1025915998		KING EXPRESS	865 MCFARLAND PKWY		ALPHARETTA	GA	
30004	S127176445		KING EXPRESS	865 MCFARLAND PKWY		ALPHARETTA	GA	NPDES
30004	1025985243	110070597923	KING EXPRESS	865 MCFARLAND PKWY		ALPHARETTA	GA	FINDS
30004	1024222016	110070217319	WASH FACTORY EXPRESS CARWASH	890 MCFARLAND PARKWAY		ALPHARETTA	GA	FINDS
30004	1024125394		WASH FACTORY EXPRESS CARWASH	890 MCFARLAND PARKWAY		ALPHARETTA	GA	
30004	S127172947		WASH FACTORY EXPRESS CARWASH	890 MCFARLAND PARKWAY		ALPHARETTA	GA	NPDES
30004	S127176926		POPS WINE & SPIRITS	899 MCFARLAND PARKWAY		ALPHARETTA	GA	NPDES
30004	1026002947	110070627129	POPS WINE & SPIRITS	899 MCFARLAND PARKWAY		ALPHARETTA	GA	FINDS
30004	1016875375	110059767131	HANSON GROUP LLC	900 MCFARLAND 400 BOULEVARD		ALPHARETTA	GA	FINDS
30004	1023675957	GAR000081471	SPEEDWAY 8495	910 MCFARLAND PKWY		ALPHARETTA	GA	RCRA-CESQG
30004	1023711395	110070119841	SPEEDWAY 8495	910 MCFARLAND PKWY		ALPHARETTA	GA	FINDS
30004	1020674476		RACETRAC PETROLEUM INC	915 MCFARLAND PKWY		ALPHARETTA	GA	EDR Historical Auto Stations
30004	1020527401		RACETRAC PETROLEUM INC	915 MCFARLAND RD		ALPHARETTA	GA	EDR Historical Auto Stations
30004	U003936491	10000474	#114 MCFARLAND	915 MCFARLAND RD		ALPHARETTA	GA	LUST, UST
30004	1007453382	110017743575	RACETRAC #114	915 MCFARLAND RD		ALPHARETTA	GA	FINDS
30004	A100336476		RACETRAC #114	915 MCFARLAND ROAD		ALPHARETTA	GA	AST
30004	A100335327		SPRINT COM INC.	3301 MCGARITY ROAD		SOCIAL CIRCLE	GA	AST
30004	1022978719		MCGINNIS FARM LOT 1	403 MCGINNIS WAY		MILTON	GA	
30004	1023546068	110070015074	MCGINNIS FARM LOT 1	403 MCGINNIS WAY		MILTON	GA	FINDS
30004	S127227094		MCGINNIS FARM LOT 1	403 MCGINNIS WAY		MILTON	GA	NPDES
30004	S127227095		MCGINNIS FARM LOT -2	413 MCGINNIS WAY		MILTON	GA	NPDES
30004	1023547202	110070021636	MCGINNIS FARM LOT -2	413 MCGINNIS WAY		MILTON	GA	FINDS
30004	1022985269		MCGINNIS FARM LOT -2	413 MCGINNIS WAY		MILTON	GA	
30004	1022983144	110070019510	MCGINNIS FARM SUBDIVISION LOT -8	483 MCGINNIS WAY		MILTON	GA	FINDS
30004	S127227096		MCGINNIS FARM SUBDIVISION LOT -8	483 MCGINNIS WAY		MILTON	GA	NPDES
30004	1024225851	110070221563	VOYSEY AT ALPHARETTA DOWNTOWN LI	2410 MELINA PLACE	**	ALPHARETTA	GA	FINDS
30004	1024129501		VOYSEY AT ALPHARETTA DOWNTOWN LI	2410 MELINA PLACE	**	ALPHARETTA	GA	
30004	S127241250		VOYSEY AT ALPHARETTA DOWNTOWN LI	2410 MELINA PLACE	**	ALPHARETTA	GA	NPDES

### EDR ZIP Code Scan Report

ZIP	EDR-ID	Facility ID	Name	Address	Map/Dir/Dist	City	State	Databases
30004	1023660667	110070074778	RUMSON POINT	1255 MID BROADWELL RD		ALPHARETTA	GA	FINDS
30004	S127203029		RUMSON POINT	1255 MID BROADWELL RD		ALPHARETTA	GA	NPDES
30004	S127253041		RUMSON POINT SUBDIVISION	1255 MID BROADWELL ROAD		ALPHARETTA	GA	NPDES
30004	1024438914	110070361921	RUMSON POINT SUBDIVISION	1255 MID BROADWELL ROAD		ALPHARETTA	GA	FINDS
30004	S127247067		THE ESTATES AT PEYTON FARM, LOT 1	1640 MID BROADWELL RD.		ALPHARETTA	GA	NPDES
30004	1024232295	110070230374	THE ESTATES AT PEYTON FARM, LOT 1	1640 MID BROADWELL RD.		ALPHARETTA	GA	FINDS
30004	1024135308		THE ESTATES AT PEYTON FARM, LOT 1	1640 MID BROADWELL RD.		ALPHARETTA	GA	FINDS
30004	S127213739		HERRING TOWNSHIP - LOT 142	760 MIDDLETON PL		ALPHARETTA	GA	NPDES
30004	1022989331	110070025701	HERRING TOWNSHIP - LOT 142	760 MIDDLETON PL		ALPHARETTA	GA	FINDS
30004	S127213737		HERRING TOWNSHIP - LOT 141	770 MIDDLETON PL		ALPHARETTA	GA	NPDES
30004	1022989568	110070025938	HERRING TOWNSHIP - LOT 141	770 MIDDLETON PL		ALPHARETTA	GA	FINDS
30004	S127213735		HERRING TOWNSHIP - LOT 140	780 MIDDLETON PL		ALPHARETTA	GA	NPDES
30004	1022976202	110070012554	HERRING TOWNSHIP - LOT 140	780 MIDDLETON PL		ALPHARETTA	GA	FINDS
30004	1022969333	110070005679	HERRING TOWNSHIP - LOT 138	810 MIDDLETON PL		ALPHARETTA	GA	FINDS
30004	S127214026		HERRING TOWNSHIP - LOT 138	810 MIDDLETON PL		ALPHARETTA	GA	NPDES
30004	1022971790	110070008137	HERRING TOWNSHIP - LOT 137	820 MIDDLETON PL		ALPHARETTA	GA	FINDS
30004	S127214023		HERRING TOWNSHIP - LOT 137	820 MIDDLETON PL		ALPHARETTA	GA	NPDES
30004	U003005043	9028055	RHJ INC D/B/A DEMPSEY'S BIRITE	7995 MIDWAY ROAD		ALPHARETTA	GA	LUST, UST
30004	S109261566		44 MILTON AVE. (FORMER ALPHARETTA (	44 MILTON AVENUE		ALPHARETTA	GA	NON HSI
30004	S127173440		MILTON AVENUE PARKING DECK	92 MILTON DRIVE		ALPHARETTA	GA	NPDES
30004	1024139941		MILTON AVENUE PARKING DECK	92 MILTON DRIVE		ALPHARETTA	GA	FINDS
30004	1024237223	110070237777	MILTON AVENUE PARKING DECK	92 MILTON DRIVE		ALPHARETTA	GA	FINDS
30004	1025449903	110070519810	MILTON CROSSING LOT 12	MILTON RUN		MILTON	GA	FINDS
30004	S127257061		MILTON CROSSING LOT 12	MILTON RUN	**	MILTON	GA	NPDES
30004	1024730086		MILTON CROSSING LOT 12	MILTON RUN		MILTON	GA	FINDS
30004	1022981983	110070018346	WATERBROOKE, LOT 53	4735 MISTYBROOKE COURT		UNKNOWN	GA	FINDS
30004	1016687200	110038177077	ARGOS READY MIX, LLC - ATHENS	12735 MORRIS ROAD EXT.		ALPHARETTA	GA	FINDS
30004	1016160142	110055614777	VULCAN CONSTRUCTION MATERIALS, L.F	12735 MORRIS ROAD, 200 DEERFIE		ALPHARETTA	GA	FINDS
30004	1018758450		NYLANI & GLIANI CORPORATION	13010 MORRIS RD STE 600		ALPHARETTA	GA	EDR Historical Cleaners
30004	1020364638		DEERFIELD EXXON	13020 MORRIS RD		ALPHARETTA	GA	EDR Historical Auto Stations
30004	1018416258		FAMILY CLEANERS	13020 MORRIS RD		ALPHARETTA	GA	EDR Historical Cleaners
30004	A100496608		EXXON FOOD MART	13020 MORRIS ROAD		ALPHARETTA	GA	AST
30004	A100493227		ALLTEL CENTER (ONE DEERFIELD CENT	13560 MORRIS RD		ALPHARETTA	GA	AST
30004	S118839358		ONE DEERFELD CENTER	13560 MORRIS ROAD		MILTON	GA	TIER 2
30004	A100503852		TEXACO	1306 MORRISON PARKWAY		ALPHARETTA	GA	AST
30004	1021223635		SHERME ARDY	1306 MORRISON PKWY		ALPHARETTA	GA	EDR Historical Auto Stations
30004	1006788906	110013583194	DAVES WORLD INC	1306 MORRISON PKWY		ALPHARETTA	GA	FINDS
30004	S107749697	312100830	ALLIED READYMIX, INC.	1320 MORRISON PARKWAY		ALPHARETTA	GA	AIRS, NPDES
30004	1007085805	110015656217	ALLIED READYMIX, INC.	1320 MORRISON PARKWAY		ALPHARETTA	GA	FINDS
30004	S107771559	FATR200622AH9K0022EC --	NORTH ATLANTA READY MIX-HEMBREE ROAD PLANT --	1320 MORRISON PKWY		ALPHARETTA	GA	TIER 2
30004	2020012656		1525 MORRISON PARKWAY	1525 MORRISON PARKWAY		Alpharetta	GA	HMIRS
30004	2013000273		1525 MORRISON PARKWAY	1525 MORRISON PARKWAY		ALPHARETTA	GA	HMIRS
30004	1024030458	110070153507	MUIRFIELD PARK LOT -6	3620 MUIRFIELD DRIVE	**	MILTON	GA	FINDS
30004	S127239529		MUIRFIELD PARK LOT -6	3620 MUIRFIELD DRIVE	**	MILTON	GA	NPDES
30004	S127261568		MUIRFIELD PARK LOT 1	3520 MUIRFIELD DRIVE	**	MILTON	GA	NPDES
30004	S127261569		MUIRFIELD PARK LOT 2	3540 MUIRFIELD DRIVE	**	MILTON	GA	NPDES
30004	S127250651		MUIRFIELD PARK LOT #12	3565 MUIRFIELD DRIVE	**	MILTON	GA	NPDES
30004	1024150467	110070257440	MUIRFIELD PARK LOT #12	3565 MUIRFIELD DRIVE	**	MILTON	GA	FINDS
30004	1024083719	110070162844	MUIRFIELD PARK LOT # -7	3640 MUIRFIELD DRIVE	**	MILTON	GA	FINDS
30004	S127241367		MUIRFIELD PARK LOT # -7	3640 MUIRFIELD DRIVE	**	MILTON	GA	NPDES
30004	S127270042		MUIRFIELD PARK - LOT 10	3700 MUIRFIELD DRIVE	**	ALPHARETTA	GA	NPDES
30004	S127256563		MUIRFIELD PARK LOT 10	3700 MUIRFIELD DRIVE	**	MILTON	GA	NPDES
30004	1022977771	110070014124	DENMARK HIGH SCHOOL	645 MULLINAX RD		ALPHARETTA	GA	FINDS
30004	S127169836		DENMARK HIGH SCHOOL	645 MULLINAX RD		ALPHARETTA	GA	NPDES
30004	S127175484		650 MULLINAX ROAD	650 MULLINAX ROAD		ALPHARETTA	GA	NPDES
30004	1025470105	110070545747	650 MULLINAX ROAD	650 MULLINAX ROAD		ALPHARETTA	GA	FINDS
30004	1023548116	110070027026	BETHANY COMMONS LOT 29	12500 NEEDHAM ST		ALPHARETTA	GA	FINDS
30004	S127224757		BETHANY COMMONS LOT 29	12500 NEEDHAM ST		ALPHARETTA	GA	NPDES
30004	1022990653		BETHANY COMMONS LOT 29	12500 NEEDHAM ST		ALPHARETTA	GA	FINDS
30004	S127154199		BETHANY COMMONS LOT - 30	12510 NEEDHAM ST		ALPHARETTA	GA	NPDES
30004	S127224760		BETHANY COMMONS LOT- 32	12530 NEEDHAM ST		ALPHARETTA	GA	NPDES
30004	1022989262		BETHANY COMMONS LOT- 32	12530 NEEDHAM ST		ALPHARETTA	GA	FINDS
30004	1023547893	110070025632	BETHANY COMMONS LOT- 32	12530 NEEDHAM ST		ALPHARETTA	GA	FINDS
30004	S127220254		FOXCROFT FARMS LLC SITE IMPROVEME	12850 NEW PROVIDENCE RD		MILTON	GA	NPDES
30004	1023661587	110070075699	FOXCROFT FARMS LLC SITE IMPROVEME	12850 NEW PROVIDENCE RD		MILTON	GA	FINDS
30004	1022973980	110070010329	MILL SPRINGS ACADEMY	13660 NEW PROVIDENCE RD		MILTON	GA	FINDS
30004	S127168073		MILL SPRINGS ACADEMY	13660 NEW PROVIDENCE RD		MILTON	GA	NPDES
30004	1024710839	110070505378	CAPITAL CITY EAST TRACT	NEW PROVIDENCE ROAD EAST OF GLAD	**	MILTON	GA	FINDS
30004	S127255463		CAPITAL CITY EAST TRACT	NEW PROVIDENCE ROAD EAST OF GLAD	**	MILTON	GA	NPDES

### EDR ZIP Code Scan Report

ZIP	EDR-ID	Facility ID	Name	Address	Map/Dir/Dist	City	State	Databases
30004	1020002920		HEILYN CLEANERS	1000 NINE NORTH DR		ALPHARETTA	GA	EDR Historical Cleaners
30004	1024377556	110070281013	GLOBAL ABRASIVE PRODUCTS, INC.	1035 NINE NORTH DRIVE		ALPHARETTA	GA	FINDS
30004	1024386753	110070292081	ENVIRONMENTAL COATINGS, INC.	1060 NINE NORTH DRIVE		ALPHARETTA	GA	FINDS
30004	1004688414	110006399664	WASTE TRANSPORTERS INC	1065 NINE NORTH DR STE B		ALPHARETTA	GA	RCRA-NonGen, FINDS
30004	S108310977		INDUSTRIAL ENVIRONMENTAL TECHNOL	1065 NINE NORTH DRIVE SUITE B		ALPHARETTA	GA	SWF/LF
30004	S111312106		LORD'S COMPUTER GROUP	4045 NINE MCFARLAND DRIVE		ALPHARETTA	GA	
30004	1016214978	110006399245	GENUINE CHROME CO	4075 NINE MCFARLAND DR		ALPHARETTA	GA	FINDS
30004	S121798822		GENUINE CHROME CO	4075 NINE MCFARLAND DRIVE		ALPHARETTA	GA	AIRS
30004	1004687964	110006399236	ATLANTA CREATIVE GRAPHICS INC	4105 NINE MCGARLAND DR		ALPHARETTA	GA	RCRA-CESQG, FINDS
30004	S111790777		BENTON HOUSE OF ALPHARETTA	732 762 NORTH MAIN ST.		ALPHARETTA	GA	BROWNFIELDS
30004	A100494285		BP PRODUCTS NORTH AMERICA INC.	2465 NORTHWINDS PKWY		ALPHARETTA	GA	AST
30004	1021186607		AMOCO OIL CO BUSNS DEVL	2550 NORTHWINDS PKWY		ALPHARETTA	GA	EDR Historical Auto Stations
30004	A100494292		BP/AMOCO	2550 NORTHWINDS PKWY		ALPHARETTA	GA	AST
30004	S127252370		HOLBROOK CAMPGROUND LOTS 2 & 3	S OF HOLBROOK CAMPGROUND RD. & M	**	ALPHARETTA	GA	NPDES
30004	1024435045	110070356887	HOLBROOK CAMPGROUND LOTS 2 & 3	S OF HOLBROOK CAMPGROUND RD. & M	**	ALPHARETTA	GA	FINDS
30004	A100504383		VERIZON	10300 OLD ALABAMA CONN.	**	ALPHARETTA	GA	AST
30004	1006796523	00600127	REEVES & WAGNER	11260 OLD ROSWELL ROAD		ALPHARETTA	GA	AST, LUST, UST
30004	S108118611		HEMBREE CREST	11415 OLD ROSWELL ROAD		ALPHARETTA	GA	NON HSI
30004	1026868644		TACKETT RESIDENCE	1368 OLD JONES ROAD		ALPHARETTA	GA	
30004	S127171067		BROMS FARM (WITHDRAWN)	1661 OLD JONES RD		ALPHARETTA	GA	NPDES
30004	1006779515	110013488591	TRICO VII PETROLEUM INC #977	2190 OLD MILTON PKWY		ALPHARETTA	GA	FINDS
30004	1026699322	110070875136	LOT-1 THE ESTATES AT OLD JONES ROA	340 OLD JONES ROAD		ALPHARETTA	GA	FINDS
30004	S127179259		LOT-1 THE ESTATES AT OLD JONES ROA	340 OLD JONES ROAD		ALPHARETTA	GA	NPDES
30004	1026665249		LOT-1 THE ESTATES AT OLD JONES ROA	340 OLD JONES ROAD		ALPHARETTA	GA	
30004	S127179204		LOT-2 THE ESTATES AT OLD JONES ROA	342 OLD JONES ROAD		ALPHARETTA	GA	NPDES
30004	1026666225		LOT-2 THE ESTATES AT OLD JONES ROA	342 OLD JONES ROAD		ALPHARETTA	GA	
30004	1026700187	110070876115	LOT-2 THE ESTATES AT OLD JONES ROA	342 OLD JONES ROAD		ALPHARETTA	GA	FINDS
30004	1026795384	110070929217	LOT3- ESTATES AT OLD JONES	344 OLD JONES ROAD		ALPHARETTA	GA	FINDS
30004	1026754286		LOT3- ESTATES AT OLD JONES	344 OLD JONES ROAD		ALPHARETTA	GA	
30004	1006771891	110013411691	OLD MILTON CHEVRON #253	3955 OLD MILTON PKWY		ALPHARETTA	GA	FINDS
30004	S113908802		813177-WCMG ATL415	611 OLD BUFORD HWY		CUMMING	GA	TIER 2
30004	S118160311		813177-CROWN CASTLE-WCMG ATL415	611 OLD BUFORD HWY		CUMMING	GA	TIER 2
30004	S112187049		813177-CROWN CASTLE-WCMG ATL415	611 OLD BUFORD HWY		CUMMING	GA	TIER 2
30004	S113909128		VERIZON WIRELESS VERIZON WIRELESS	ONE VERIZON PLACE		ALPHARETTA	GA	TIER 2
30004	S107775532	32408	VERIZON WIRELESS HEADQUARTERS	ONE VERIZON PLACE		ALPHARETTA	GA	TIER 2
30004	S117051884		VERIZON WIRELESS VERIZON WIRELESS	ONE VERIZON PLACE		ALPHARETTA	GA	TIER 2
30004	S112187288		VERIZON WIRELESS VERIZON WIRELESS	ONE VERIZON PLACE		ALPHARETTA	GA	TIER 2
30004	S111278013		VERIZON WIRELESS - GA HEADQUARTER	ONE VERIZON PLACE		ALPHARETTA	GA	TIER 2
30004	1024122181		HIDDEN FOREST SUBDIVISION LOT 13	3537 PEACOCK ROAD		MILTON	GA	
30004	1024219058	110070214016	HIDDEN FOREST SUBDIVISION LOT 13	3537 PEACOCK ROAD		MILTON	GA	FINDS
30004	S127241084		HIDDEN FOREST SUBDIVISION LOT 13	3537 PEACOCK ROAD		MILTON	GA	NPDES
30004	1024223847	110070219335	HIDDEN FOREST SUBDIVISION LOT 12	3539 PEACOCK ROAD		MILTON	GA	FINDS
30004	S127241083		HIDDEN FOREST SUBDIVISION LOT 12	3539 PEACOCK ROAD		MILTON	GA	NPDES
30004	1024127345		HIDDEN FOREST SUBDIVISION LOT 12	3539 PEACOCK ROAD		MILTON	GA	
30004	1024123353		HIDDEN FOREST SUBDIVISION LOT 11	3541 PEACOCK ROAD		MILTON	GA	
30004	1024220134	110070215216	HIDDEN FOREST SUBDIVISION LOT 11	3541 PEACOCK ROAD		MILTON	GA	FINDS
30004	S127241082		HIDDEN FOREST SUBDIVISION LOT 11	3541 PEACOCK ROAD		MILTON	GA	NPDES
30004	1024226351	110070222114	HIDDEN FOREST SUBDIVISION LOT 10	3543 PEACOCK ROAD		MILTON	GA	FINDS
30004	1024130036		HIDDEN FOREST SUBDIVISION LOT 10	3543 PEACOCK ROAD		MILTON	GA	
30004	S127241081		HIDDEN FOREST SUBDIVISION LOT 10	3543 PEACOCK ROAD		MILTON	GA	NPDES
30004	S127241080		HIDDEN FOREST SUBDIVISION LOT 9	3545 PEACOCK ROAD		MILTON	GA	NPDES
30004	1024220949	110070216115	HIDDEN FOREST SUBDIVISION LOT 9	3545 PEACOCK ROAD		MILTON	GA	FINDS
30004	1024124229		HIDDEN FOREST SUBDIVISION LOT 9	3545 PEACOCK ROAD		MILTON	GA	
30004	1024216777	110070211515	HIDDEN FOREST SUBDIVISION LOT 8	3547 PEACOCK ROAD		MILTON	GA	FINDS
30004	S127241079		HIDDEN FOREST SUBDIVISION LOT 8	3547 PEACOCK ROAD		MILTON	GA	NPDES
30004	1024119738		HIDDEN FOREST SUBDIVISION LOT 8	3547 PEACOCK ROAD		MILTON	GA	
30004	1021001442		MOBIL LAND	220 PEBBLE TRL		ALPHARETTA	GA	EDR Historical Auto Stations
30004	1024132774		THE ESTATES AT PEYTON FARM, LOT 8	12410 PEYTON FARM WAY		ALPHARETTA	GA	
30004	S127247068		THE ESTATES AT PEYTON FARM, LOT 8	12410 PEYTON FARM WAY		ALPHARETTA	GA	NPDES
30004	1024229869	110070227700	THE ESTATES AT PEYTON FARM, LOT 8	12410 PEYTON FARM WAY		ALPHARETTA	GA	FINDS
30004	1024133416		THE ESTATES AT PEYTON FARM, LOT 23	1655 PEYTON FARM DR.		ALPHARETTA	GA	
30004	1024230478	110070228375	THE ESTATES AT PEYTON FARM, LOT 23	1655 PEYTON FARM DR.		ALPHARETTA	GA	FINDS
30004	S127247070		THE ESTATES AT PEYTON FARM, LOT 23	1655 PEYTON FARM DR.		ALPHARETTA	GA	NPDES
30004	1024133002		THE ESTATES AT PEYTON FARM, LOT 17	1680 PEYTON FARM DR.		ALPHARETTA	GA	
30004	1024230089	110070227940	THE ESTATES AT PEYTON FARM, LOT 17	1680 PEYTON FARM DR.		ALPHARETTA	GA	FINDS
30004	S127247069		THE ESTATES AT PEYTON FARM, LOT 17	1680 PEYTON FARM DR.		ALPHARETTA	GA	NPDES
30004	S127257506		THE MANOR NORTHEAST LARKSPUR LOT	301 PINEHURST CIRCLE	**	ALPHARETTA	GA	NPDES
30004	S127237609		THE MANOR NORTHEAST LOT 111	304 PINEHURST CIRCLE	**	ALPHARETTA	GA	NPDES
30004	1024016854	110070112056	THE MANOR NORTHEAST LOT 111	304 PINEHURST CIRCLE	**	ALPHARETTA	GA	FINDS

### EDR ZIP Code Scan Report

ZIP	EDR-ID	Facility ID	Name	Address	Map/Dir/Dist	City	State	Databases
30004	1024148703	110070255561	THE MANOR NORTHEAST PHASE 2B LOT	305 PINEHURST CIRCLE	**	ALPHARETTA	GA	FINDS
30004	S127250571		THE MANOR NORTHEAST PHASE 2B LOT	305 PINEHURST CIRCLE	**	ALPHARETTA	GA	NPDES
30004	S127250570		THE MANOR NORTHEAST PHASE 2B LOT	307 PINEHURST CIRCLE	**	ALPHARETTA	GA	NPDES
30004	1024149901	110070256842	THE MANOR NORTHEAST PHASE 2B LOT	307 PINEHURST CIRCLE	**	ALPHARETTA	GA	FINDS
30004	1024448182	110070374226	THE MANOR NORTHEAST LARKSPUR PH/	309 PINEHURST CIRCLE	**	ALPHARETTA	GA	FINDS
30004	S127252997		THE MANOR NORTHEAST LARKSPUR PH/	309 PINEHURST CIRCLE	**	ALPHARETTA	GA	NPDES
30004	1024137511		THE MANOR NORTHEAST PHASE 2B LOT	313 PINEHURST CIRCLE	**	ALPHARETTA	GA	
30004	S127248283		THE MANOR NORTHEAST PHASE 2B LOT	313 PINEHURST CIRCLE	**	ALPHARETTA	GA	NPDES
30004	1024234941	110070235132	THE MANOR NORTHEAST PHASE 2B LOT	313 PINEHURST CIRCLE	**	ALPHARETTA	GA	FINDS
30004	S127235025		THE MANOR NORTHEAST LOT 110	314 PINEHURST CIRCLE	**	ALPHARETTA	GA	NPDES
30004	1023663919	110070078031	THE MANOR NORTHEAST LOT 110	314 PINEHURST CIRCLE	**	ALPHARETTA	GA	FINDS
30004	1024030549	110070153598	THE MANOR NORTHEAST PHASE 2B LOT	315 PINEHURST CIRCLE	**	ALPHARETTA	GA	FINDS
30004	S127239620		THE MANOR NORTHEAST PHASE 2B LOT	315 PINEHURST CIRCLE	**	ALPHARETTA	GA	NPDES
30004	1024030501	110070153550	THE MANOR NORTHEAST PHASE 2B LOT	317 PINEHURST CIRCLE	**	ALPHARETTA	GA	FINDS
30004	S127239572		THE MANOR NORTHEAST PHASE 2B LOT	317 PINEHURST CIRCLE	**	ALPHARETTA	GA	NPDES
30004	1024604764	110070392166	THE MANOR NORTHEAST LARKSPUR PH/	318 PINEHURST CIRCLE	**	ALPHARETTA	GA	FINDS
30004	S127254059		THE MANOR NORTHEAST LARKSPUR PH/	318 PINEHURST CIRCLE	**	ALPHARETTA	GA	NPDES
30004	1024030551	110070153600	THE MANOR NORTHEAST PHASE 2B LOT	320 PINEHURST CIRCLE	**	ALPHARETTA	GA	FINDS
30004	S127239622		THE MANOR NORTHEAST PHASE 2B LOT	320 PINEHURST CIRCLE	**	ALPHARETTA	GA	NPDES
30004	S118160221		811709-CROWN CASTLE-BC-2 ATL517	2963 PLEASANT HILL RD		DULUTH	GA	TIER 2
30004	S117050373		811709 BC-2 ATL517	2963 PLEASANT HILL RD		DULUTH	GA	TIER 2
30004	1024037879	110070162943	WEBB BRIDGE RESERVE LOT 8	8005 PRESERVATION DRIVE	**	ALPHARETTA	GA	FINDS
30004	S127241307		WEBB BRIDGE RESERVE LOT 8	8005 PRESERVATION DRIVE	**	ALPHARETTA	GA	NPDES
30004	1024037874	110070159370	WEBB BRIDGE RESERVE LOT 1	8020 PRESERVATION DRIVE	**	ALPHARETTA	GA	FINDS
30004	S127241310		WEBB BRIDGE RESERVE LOT 1	8020 PRESERVATION DRIVE	**	ALPHARETTA	GA	NPDES
30004	S127241311		WEBB BRIDGE RESERVE LOT 2	8030 PRESERVATION DRIVE	**	ALPHARETTA	GA	NPDES
30004	1024037875	110070161013	WEBB BRIDGE RESERVE LOT 2	8030 PRESERVATION DRIVE	**	ALPHARETTA	GA	FINDS
30004	S127241313		WEBB BRIDGE RESERVE LOT 3	8040 PRESERVATION DRIVE	**	ALPHARETTA	GA	NPDES
30004	1024037876	110070160212	WEBB BRIDGE RESERVE LOT 3	8040 PRESERVATION DRIVE	**	ALPHARETTA	GA	FINDS
30004	1024037877	110070163400	WEBB BRIDGE RESERVE LOT 4	8050 PRESERVATION DRIVE	**	ALPHARETTA	GA	FINDS
30004	S127241314		WEBB BRIDGE RESERVE LOT 4	8050 PRESERVATION DRIVE	**	ALPHARETTA	GA	NPDES
30004	1024037878	110070162220	WEBB BRIDGE RESERVE LOT 5	8060 PRESERVATION DRIVE	**	ALPHARETTA	GA	FINDS
30004	S127241316		WEBB BRIDGE RESERVE LOT 5	8060 PRESERVATION DRIVE	**	ALPHARETTA	GA	NPDES
30004	1001957811		CAPELLE INC.	13300 PROVIDENCE LAKE DR.		ALPHARETTA	GA	TSCA
30004	1014198076		CAPELLE INCORPORATED	13300 PROVIDENCE LAKE DRIVE		ALPHARETTA	GA	TSCA
30004	S106571782	10773	PROVIDENCE PARK	13440 PROVIDENCE PARK DRIVE		ALPHARETTA	GA	DEL SHWS
30004	U004117090		FORMER STORE/ROBERT J FISHMAN	14275 PROVIDENCE ROAD		ALPHARETTA	GA	LUST, UST
30004	1024601868	110070389270	KINGSLEY ESTATES	16480 QUAYSIDE DRIVE		MILTON	GA	FINDS
30004	S127254006		KINGSLEY ESTATES	16480 QUAYSIDE DRIVE		MILTON	GA	NPDES
30004	S127214504		HERRING TOWNSHIP - LOT 53	1410 QUEENS LN		ALPHARETTA	GA	NPDES
30004	1022980957	110070017319	HERRING TOWNSHIP - LOT 53	1410 QUEENS LN		ALPHARETTA	GA	FINDS
30004	S127214507		HERRING TOWNSHIP - LOT 54	1420 QUEENS LN		ALPHARETTA	GA	NPDES
30004	1022990375	110070026748	HERRING TOWNSHIP - LOT 54	1420 QUEENS LN		ALPHARETTA	GA	FINDS
30004	1025478115	110070555630	TRADITIONS PHASE 4 LOT 228	4805 RANDALL WALK	**	CUMMING	GA	FINDS
30004	S127261414		TRADITIONS PHASE 4 LOT 228	4805 RANDALL WALK	**	CUMMING	GA	NPDES
30004	S112374994		CASEY WOODWORKS, INC	REAR OPF FACILITY NEAR THE BACK DO		ALPHARETTA	GA	
30004	S112368959		CASEY WOODWORKS, INC	REAR OPF FACILITY NEAR THE BACK DO		ALPHARETTA	GA	
30004	1025926060		BENTWATER ESTATES LOT 9	1670 REDD ROAD		MILTON	GA	
30004	1025998558	110070620681	BENTWATER ESTATES LOT 9	1670 REDD ROAD		MILTON	GA	FINDS
30004	S127264859		BENTWATER ESTATES LOT 9	1670 REDD ROAD		MILTON	GA	NPDES
30004	S126411465		SCP DISTRIBUTORS LLC #256	1115 RIDGELAND PARKWAY SUITE 109	**	ALPHARETTA	GA	TIER 2
30004	2019008684		1115 RIDGELAND PKWY STE 109	1115 RIDGELAND PKWY STE 109	**	ALPHARETTA	GA	HMIRS
30004	1006816813	GAR000033837	FRMR CIRREX OPS/DUKE REALTY CORP	1335 RIDGELAND PKWY		ALPHARETTA	GA	RCRA-NonGen
30004	S126411430		SIEMENS ENERGY	1335 RIDGELAND PKWY		ALPHARETTA	GA	TIER 2
30004	1007057200	110015326841	FRMR CIRREX OPS/DUKE REALTY CORP	1335 RIDGELAND PKWY		ALPHARETTA	GA	FINDS
30004	S117049492		SIEMENS ENERGY	1345 RIDGELAND PARKWAY		ALPHARETTA	GA	TIER 2
30004	1019919229		A&K CLEANERS LLC	270 RUCKER RD		ALPHARETTA	GA	EDR Historical Cleaners
30004	1026782684	110070909271	PUBLIX SUPERMARKET 1019 VILLAGE W/	270 RUCKER ROAD		ALPHARETTA	GA	FINDS
30004	1026737079		PUBLIX SUPERMARKET 1019 VILLAGE W/	270 RUCKER ROAD		ALPHARETTA	GA	
30004	1026495126	GAR000090084	PUBLIX SUPERMARKET 1019 VILLAGE W/	270 RUCKER ROAD		ALPHARETTA	GA	RCRA-CESQG
30004	U004141609		CIRCLE K 4721	280 RUCKER RD		ALPHARETTA	GA	LUST, UST
30004	2011980729			2807 RUCKER RD.	**	ALPHARETTA	GA	ERNS
30004	1018899006		ORCHARD CLEANERS & ALTERNATI	295 RUCKER RD		ALPHARETTA	GA	EDR Historical Cleaners
30004	S127186142		RUCKER RD WIDENING AND RECONSTR	RUCKER ROAD FROM BARROW DOWNS I	**	ALPHARETTA	GA	NPDES
30004	1024029837	110070152874	RUCKER RD WIDENING AND RECONSTR	RUCKER ROAD FROM BARROW DOWNS I	**	ALPHARETTA	GA	FINDS
30004	S127230400		RUTH'S FARM SITE #1 LOT 1	12705 RUTHS FARM WAY	**	ALPHARETTA	GA	NPDES
30004	1023626055	110070033088	RUTH'S FARM SITE #1 LOT 1	12705 RUTHS FARM WAY	**	ALPHARETTA	GA	FINDS
30004	S127230395		RUTH'S TRACT (RUTH'S FARM) LOT 4	12711 RUTHS FARM WAY	**	ALPHARETTA	GA	NPDES
30004	S127230404		RUTH'S FARM LOT 7	12717 RUTHS FARM WAY	**	ALPHARETTA	GA	NPDES
30004	1023623691	110070030723	RUTH'S FARM LOT 7	12717 RUTHS FARM WAY	**	ALPHARETTA	GA	FINDS
30004	1023625229	110070032262	RUTH'S FARM LOT 8	12719 RUTHS FARM WAY	**	ALPHARETTA	GA	FINDS



### EDR ZIP Code Scan Report

ZIP	EDR-ID	Facility ID	Name	Address	Map/Dir/Dist	City	State	Databases
30004	S127230441		RUTH'S FARM LOT 8	12719 RUTHS FARM WAY	**	ALPHARETTA	GA	NPDES
30004	1023622660	110070029689	RUTH'S FARM LOT 10	12723 RUTHS FARM WAY		ALPHARETTA	GA	FINDS
30004	S127230407		RUTH'S FARM LOT 10	12723 RUTHS FARM WAY	**	ALPHARETTA	GA	NPDES
30004	S127230408		RUTH'S FARM LOT 18	12734 RUTHS FARM WAY	**	ALPHARETTA	GA	NPDES
30004	S112374937		ART WORLEY	14200 SADDLE BROOK FARMS S/D OFF S.		ALPHARETTA	GA	
30004	S112368866		ART WORLEY	14200 SADDLE BROOK FARMS S/D OFF S.		ALPHARETTA	GA	
30004	S127169655		JACKSON RESIDENCE	2285 SADDLESPRINGS DR		MILTON	GA	NPDES
30004	1022987421	110070023791	JACKSON RESIDENCE	2285 SADDLESPRINGS DR		MILTON	GA	FINDS
30004	S113244864		PYRAMID REMEDIAL SYSTEMS, INC.	2340 SADDLESPRINGS DRIVE		ALPHARETTA	GA	SWF/LF
30004	1007736939	110018944749	MACTEC	1105 SANCTUARY PARKWAY SUITE 300		ALPHARETTA	GA	FINDS
30004	1026611902		LAW ENGINEERING AND ENVIRONMENTA	1105 SANCTUARY PKWAY SUITE 30		ALPHARETTA	GA	PRP
30004	S111278370		VERIZON WIRELESS STONEBRIDGE @ S/	1120 SANCTUARY PARKWAY SUITE 100		ALPHARETTA	GA	TIER 2
30004	S117051868		VERIZON WIRELESS STONEBRIDGE @ S/	1120 SANCTUARY PARKWAY SUITE 100		ALPHARETTA	GA	TIER 2
30004	1026582898		COLONIAL PIPELINE COMPANY	1185 SANCTUARY PARKWAY SUITE 100		ALPHARETTA	GA	PRP
30004	1016158048	110070244277	LINES 03 AND 04 AND NORTHERN LOCAT	1185 SANCTUARY PKWY		ALPHARETTA	GA	FINDS
30004	1016158045	110070244274	LINE 01 AND 02 AND SOUTHERN LOCATIC	1185 SANCTUARY PKWY		ALPHARETTA	GA	FINDS
30004	S127243530		SONOMA AKA WINTHROPE PARK TOWNH-	2425 SANTA ROSA STREET	**	ALPHARETTA	GA	NPDES
30004	1024088232	110070202596	SONOMA AKA WINTHROPE PARK TOWNH-	2425 SANTA ROSA STREET	**	ALPHARETTA	GA	FINDS
30004	S127243529		SONOMA AKA WINTHROPE PARK TOWNH-	2429 SANTA ROSA STREET	**	ALPHARETTA	GA	NPDES
30004	1024088231	110070201394	SONOMA AKA WINTHROPE PARK TOWNH-	2429 SANTA ROSA STREET	**	ALPHARETTA	GA	FINDS
30004	S127243528		SONOMA AKA WINTHROPE PARK TOWNH-	2433 SANTA ROSA STREET	**	ALPHARETTA	GA	NPDES
30004	S127251540		SONOMA AKA WINTHROPE PARK TOWNH-	2433 SANTA ROSA STREET	**	ALPHARETTA	GA	NPDES
30004	1024088230	110070205109	SONOMA AKA WINTHROPE PARK TOWNH-	2433 SANTA ROSA STREET	**	ALPHARETTA	GA	FINDS
30004	1024088229	110070203743	SONOMA AKA WINTHROPE PARK TOWNH-	2437 SANTA ROSA STREET	**	ALPHARETTA	GA	FINDS
30004	S127243525		SONOMA AKA WINTHROPE PARK TOWNH-	2437 SANTA ROSA STREET	**	ALPHARETTA	GA	NPDES
30004	1024088228	110070202731	SONOMA AKA WINTHROPE PARK TOWNH-	2441 SANTA ROSA STREET	**	ALPHARETTA	GA	FINDS
30004	S127243518		SONOMA AKA WINTHROPE PARK TOWNH-	2441 SANTA ROSA STREET	**	ALPHARETTA	GA	NPDES
30004	1024088227	110070201970	SONOMA AKA WINTHROPE PARK TOWNH-	2445 SANTA ROSA STREET	**	ALPHARETTA	GA	FINDS
30004	S127243517		SONOMA AKA WINTHROPE PARK TOWNH-	2445 SANTA ROSA STREET	**	ALPHARETTA	GA	NPDES
30004	S127250979		SONOMA AKA WINTHROPE PARK TOWNH-	2449 SANTA ROSA STREET	**	ALPHARETTA	GA	NPDES
30004	S127250978		SONOMA AKA WINTHROPE PARK TOWNH-	2453 SANTA ROSA STREET	**	ALPHARETTA	GA	NPDES
30004	S127250977		SONOMA AKA WINTHROPE PARK TOWNH-	2457 SANTA ROSA STREET	**	ALPHARETTA	GA	NPDES
30004	S127250975		SONOMA AKA WINTHROPE PARK TOWNH-	2465 SANTA ROSA STREET	**	ALPHARETTA	GA	NPDES
30004	S127250976		SONOMA AKA WINTHROPE PARK TOWNH-	24651 SANTA ROSA STREET	**	ALPHARETTA	GA	NPDES
30004	S127250974		SONOMA AKA WINTHROPE PARK TOWNH-	2469 SANTA ROSA STREET	**	ALPHARETTA	GA	NPDES
30004	1026001454		HICKORY CREST LOT 16	16085 SEDWICK DRIVE	**	MILTON	GA	
30004	1026535903	110070625472	HICKORY CREST LOT 16	16085 SEDWICK DRIVE	**	MILTON	GA	FINDS
30004	S127265729		HICKORY CREST LOT 16	16085 SEDWICK DRIVE	**	MILTON	GA	NPDES
30004	1022991568		HICKORY CREST LOT- 25	16005 SEGWICK DR		MILTON	GA	
30004	1023548283	110070027941	HICKORY CREST LOT- 25	16005 SEGWICK DR		MILTON	GA	FINDS
30004	S127226105		HICKORY CREST LOT- 25	16005 SEGWICK DR		MILTON	GA	NPDES
30004	1023546581	110070018066	HICKORY CREST LOT 24	16015 SEGWICK DR		MILTON	GA	FINDS
30004	1022981703		HICKORY CREST LOT 24	16015 SEGWICK DR		MILTON	GA	
30004	S127226104		HICKORY CREST LOT 24	16015 SEGWICK DR		MILTON	GA	
30004	1025469544	110070545172	HIKORY CREST LOT 23	16025 SEGWICK DRIVE		MILTON	GA	NPDES
30004	S127259347		HIKORY CREST LOT 23	16025 SEGWICK DRIVE		MILTON	GA	FINDS
30004	1023544699	110070007559	HICKORY CREST LOT -15	16095 SEGWICK DR		MILTON	GA	NPDES
30004	1022971213		HICKORY CREST LOT -15	16095 SEGWICK DR		MILTON	GA	FINDS
30004	S127226102		HICKORY CREST LOT -15	16095 SEGWICK DR		MILTON	GA	
30004	1020072478		REAL MCCOY CLEANERS INC	1470 SHADE TREE WAY		ALPHARETTA	GA	NPDES
30004	1025437707		IMTEK ENVIRONMENTAL CORP.	3426 SHILOH RD	**	ALPHARETTA	GA	EDR Historical Cleaners
30004	1025437708		IMTEK ENVIRONMENTAL CORP.	3426 SHILOH RD	**	CUMMING	GA	SSTS
30004	1023391348	110067103128	IMTEK ENVIRONMENTAL CORP.	3426 SHILOH RD		CUMMING	GA	FINDS
30004	1024154687	110070265772	ALLIANCE STONE	5635 SHIRLEE INDUSTRIAL WAY		ALPHARETTA	GA	FINDS
30004	1026849648		ALLIANCE STONE ENTRANCE PLAN	5635 SHIRLEE INDUSTRIAL WAY		ALPHARETTA	GA	
30004	S127173954		ALLIANCE STONE	5635 SHIRLEE INDUSTRIAL WAY		ALPHARETTA	GA	
30004	1011990212	110037942554	COMFORT ZONE PORTABLES	5655 SHIRLEE IND WAY		ALPHARETTA	GA	NPDES
30004	1022985227	110070021594	ADS - FORSYTH CO MATERIALS RECOVE	5670 SHIRLEE INDUSTRIAL WAY N		ALPHARETTA	GA	FINDS
30004	S117388528		ADS - FORSYTH CO MATERIALS RECOVE	5670 SHIRLEE INDUSTRIAL WAY N		ALPHARETTA	GA	NPDES
30004	S127207082		DEERFIELD VILLAGE	EAST SIDE OF BETHANY BEND ROAD ANI	**	ALPHARETTA	GA	NPDES
30004	S109508084		ALPHARETTA PLANT #1800	695 SIMS INDUSTRIAL BLVD.		ALPHARETTA	GA	NPDES, TIER 2
30004	S117053396		THOMAS CONCRETE ALPHARETTA PLAN	695 SIMS INDUSTRIAL BLVD.		ALPHARETTA	GA	TIER 2
30004	1020302433		SCOTT & ROBERT JONES DBA CLEAR	3360 SONATA LN		ALPHARETTA	GA	EDR Historical Auto Stations
30004	S127171707		RBM OF ALPHARETTA SERVICE AND DET	535 STAGHORN CT		ALPHARETTA	GA	NPDES
30004	1023660276	110070074387	RBM OF ALPHARETTA SERVICE AND DET	535 STAGHORN CT		ALPHARETTA	GA	FINDS
30004	S117050325		870989 - ALPHARETTA	12910 STATE ROAD 9		ALPHARETTA	GA	TIER 2
30004	S118160178		870989-CROWN CASTLE-ALPHARETTA	12910 STATE ROAD 9		ALPHARETTA	GA	TIER 2
30004	S109697091		870989-CROWN CASTLE-ALPHARETTA	12910 STATE ROAD 9		ALPHARETTA	GA	TIER 2
30004	S127177877		VILLAGE SENIOR LIVING - WILLS	1650 STATE HIGHWAY 9		ALPHARETTA	GA	NPDES
30004	S127250175		VILLAGE SENIOR LIVING - WILLS	1650 STATE HIGHWAY 9		ALPHARETTA	GA	NPDES

### EDR ZIP Code Scan Report

ZIP	EDR-ID	Facility ID	Name	Address	Map/Dir/Dist	City	State	Databases
30004	1024244435	110070250591	VILLAGE SENIOR LIVING - WILLS	1650 STATE HIGHWAY 9		ALPHARETTA	GA	FINDS
30004	1024145639		VILLAGE SENIOR LIVING - WILLS	1650 STATE HIGHWAY 9		ALPHARETTA	GA	FINDS
30004	1026752897		KENNEWICK PARK LOT 4	3245 STATE HWY 9 N		MILTON	GA	FINDS
30004	1026790957	110070924395	KENNEWICK PARK LOT 4	3245 STATE HWY 9 N		MILTON	GA	FINDS
30004	1026795396	110070929231	KENNEWICK PARK LOT 7	3295 STATE HWY 9 N		MILTON	GA	FINDS
30004	1026752898		KENNEWICK PARK LOT 7	3295 STATE HWY 9 N		MILTON	GA	FINDS
30004	1026841885		KENNEWICK LOT 8	3305 STATE HWY 9 N		MILTON	GA	FINDS
30004	1026842908		KENNEWICK LOT 9	3315 STATE HWY 9 N		MILTON	GA	FINDS
30004	1026842258		KENNEWICK LOT 10	3325 STATE HWY 9 N		MILTON	GA	FINDS
30004	1026794534	110070928288	KENNEWICK PARK LOT 11	3335 STATE HWY 9 N		MILTON	GA	FINDS
30004	1026752896		KENNEWICK PARK LOT 11	3335 STATE HWY 9 N		MILTON	GA	FINDS
30004	1026841589		KENNEWICK LOT 12	3345 STATE HWY 9 N		MILTON	GA	FINDS
30004	1010416576		ATLANTA GAS LIGHT	STATE HIGHWAY 9 NORTH & OAKMONT E		ALPHARETTA	GA	DOT OPS
30004	1024383865	110070288516	WORTHINGTON ARMSTRONG VENTURE	1332 STONEFIELD COURT		ALPHARETTA	GA	FINDS
30004	1012143571	110039083853	EPLANETEWASTE LLC	1387 STONEFIELD COURT		ALPHARETTA	GA	FINDS
30004	1012178025	GAR000057091	EPLANETEWASTE LLC	1387 STONEFIELD COURT		ALPHARETTA	GA	RCRA-NonGen
30004	S127241234		STUART PARK LOT 23	700 STUART COURT		ALPHARETTA	GA	NPDES
30004	1024130179		STUART PARK LOT 23	700 STUART COURT		ALPHARETTA	GA	FINDS
30004	1024226487	110070222263	STUART PARK LOT 23	700 STUART COURT		ALPHARETTA	GA	FINDS
30004	1024220003	110070215064	STUART PARK LOT 22	710 STUART COURT		ALPHARETTA	GA	FINDS
30004	1024123207		STUART PARK LOT 22	710 STUART COURT		ALPHARETTA	GA	FINDS
30004	S127241233		STUART PARK LOT 22	710 STUART COURT		ALPHARETTA	GA	NPDES
30004	1024120028		STUART PARK LOT 18	715 STUART COURT	**	ALPHARETTA	GA	NPDES
30004	S127241229		STUART PARK LOT 18	715 STUART COURT	**	ALPHARETTA	GA	NPDES
30004	1024217052	110070211816	STUART PARK LOT 18	715 STUART COURT		ALPHARETTA	GA	FINDS
30004	1024124235		STUART PARK LOT 21	720 STUART COURT		ALPHARETTA	GA	FINDS
30004	1024220955	110070216121	STUART PARK LOT 21	720 STUART COURT		ALPHARETTA	GA	FINDS
30004	S127241232		STUART PARK LOT 21	720 STUART COURT		ALPHARETTA	GA	NPDES
30004	1024129288		STUART PARK LOT 19	725 STUART COURT	**	ALPHARETTA	GA	NPDES
30004	1024225657	110070221337	STUART PARK LOT 19	725 STUART COURT	**	ALPHARETTA	GA	FINDS
30004	S127241230		STUART PARK LOT 19	725 STUART COURT	**	ALPHARETTA	GA	NPDES
30004	1024126613		STUART PARK LOT 20	730 STUART COURT		ALPHARETTA	GA	FINDS
30004	1024223158	110070218583	STUART PARK LOT 20	730 STUART COURT		ALPHARETTA	GA	FINDS
30004	S127241231		STUART PARK LOT 20	730 STUART COURT		ALPHARETTA	GA	NPDES
30004	S127241226		STUART PARK LOT 15	800 STUART DRIVE		ALPHARETTA	GA	NPDES
30004	1024216916	110070211667	STUART PARK LOT 15	800 STUART DRIVE		ALPHARETTA	GA	FINDS
30004	1024119885		STUART PARK LOT 15	800 STUART DRIVE		ALPHARETTA	GA	FINDS
30004	1024129802		STUART PARK LOT 1	801 STUART DRIVE	**	ALPHARETTA	GA	FINDS
30004	1024226137	110070221874	STUART PARK LOT 1	801 STUART DRIVE	**	ALPHARETTA	GA	NPDES
30004	S127241213		STUART PARK LOT 1	801 STUART DRIVE	**	ALPHARETTA	GA	NPDES
30004	S127241225		STUART PARK LOT 14	810 STUART DRIVE		ALPHARETTA	GA	FINDS
30004	1024224018	110070219534	STUART PARK LOT 14	810 STUART DRIVE		ALPHARETTA	GA	FINDS
30004	1024127535		STUART PARK LOT 14	810 STUART DRIVE		ALPHARETTA	GA	FINDS
30004	1024126699		STUART PARK LOT 13	820 STUART DRIVE		ALPHARETTA	GA	FINDS
30004	1024223240	110070218669	STUART PARK LOT 13	820 STUART DRIVE		ALPHARETTA	GA	FINDS
30004	S127241224		STUART PARK LOT 13	820 STUART DRIVE		ALPHARETTA	GA	NPDES
30004	S127241214		STUART PARK LOT 3	821 STUART DRIVE	**	ALPHARETTA	GA	NPDES
30004	1024222961	110070218364	STUART PARK LOT 3	821 STUART DRIVE	**	ALPHARETTA	GA	FINDS
30004	1024126403		STUART PARK LOT 3	821 STUART DRIVE	**	ALPHARETTA	GA	FINDS
30004	1024126190		STUART PARK LOT 12	830 STUART DRIVE		ALPHARETTA	GA	FINDS
30004	S127241223		STUART PARK LOT 12	830 STUART DRIVE		ALPHARETTA	GA	NPDES
30004	1024222760	110070218136	STUART PARK LOT 12	830 STUART DRIVE		ALPHARETTA	GA	FINDS
30004	1024179723	110070154085	FALLS AT MIRROR LAKE	SUMMER CYPRESS DRIVE		VILLA RICA	GA	FINDS
30004	S127240134		FALLS AT MIRROR LAKE	SUMMER CYPRESS DRIVE	**	VILLA RICA	GA	NPDES
30004	1024031022		FALLS AT MIRROR LAKE	SUMMER CYPRESS DRIVE	**	VILLA RICA	GA	NPDES
30004	S127262495		THE MANOR ENCLAVE PHASE 1 LOT 2	1012 SUMMIT VIEW LANE	**	MILTON	GA	NPDES
30004	1024602438	110070389840	THE MANOR ENCLAVE LOT 49	1013 SUMMIT VIEW LANE	**	MILTON	GA	FINDS
30004	S127254924		THE MANOR ENCLAVE LOT 49	1013 SUMMIT VIEW LANE	**	MILTON	GA	NPDES
30004	1024088572	110070202764	THE MANOR ENCLAVE	1020 SUMMIT VIEW LANE	**	MILTON	GA	FINDS
30004	S127243091		THE MANOR ENCLAVE	1020 SUMMIT VIEW LANE	**	MILTON	GA	NPDES
30004	S127271211		THE MANOR ENCLAVE PHASE 1 LOT 5	1024 SUMMIT VIEW LANE	**	MILTON	GA	NPDES
30004	S127264957		THE MANOR ENCLAVE LOT 46	1025 SUMMIT VIEW LANE	**	ALPHARETTA	GA	NPDES
30004	1024025666	110070144839	THE MANOR ENCLAVE LOT 6	1028 SUMMIT VIEW LANE	**	MILTON	GA	FINDS
30004	S127238488		THE MANOR ENCLAVE LOT 6	1028 SUMMIT VIEW LANE	**	MILTON	GA	NPDES
30004	S127238087		THE MANOR ENCLAVE, PHASE 2, LOT 8	1034 SUMMIT VIEW LANE	**	MILTON	GA	NPDES
30004	1024016755	110070111955	THE MANOR ENCLAVE, PHASE 2, LOT 8	1034 SUMMIT VIEW LANE	**	MILTON	GA	FINDS
30004	S127269533		THE MANOR ENCLAVE LOT 43	1037 SUMMIT VIEW LANE	**	ALPHARETTA	GA	NPDES
30004	S127271885		THE MANOR ENCLAVE PHASE 2 LOT 10	1040 SUMMIT VIEW LANE COURT	**	MILTON	GA	NPDES
30004	1026225970		THE MANOR ENCLAVE PHASE 2 LOT 10	1040 SUMMIT VIEW LANE COURT	**	MILTON	GA	NPDES
30004	1026458806	110070818915	THE MANOR ENCLAVE PHASE 2 LOT 10	1040 SUMMIT VIEW LANE COURT	**	MILTON	GA	FINDS
30004	S127253508		THE MANOR ENCLAVE LOT 11	1044 SUMMIT VIEW LANE	**	MILTON	GA	NPDES

### EDR ZIP Code Scan Report

ZIP	EDR-ID	Facility ID	Name	Address	Map/Dir/Dist	City	State	Databases
30004	1024455244	110070383525	THE MANOR ENCLAVE LOT 11	1044 SUMMIT VIEW LANE	**	MILTON	GA	FINDS
30004	S127273917		THE MANOR ENCLAVE LOT 41	1045 SUMMIT VIEW LANE	**	ALPHARETTA	GA	NPDES
30004	1024019310	110070114574	THE MANOR ENCLAVE, PHASE 2, LOT 13	1052 SUMMIT VIEW LANE	**	MILTON	GA	FINDS
30004	S127238086		THE MANOR ENCLAVE, PHASE 2, LOT 13	1052 SUMMIT VIEW LANE	**	MILTON	GA	NPDES
30004	1024710879	110070505418	KIRKLAND RESIDENCE	1285 SUMMIT ROAD		MILTON	GA	FINDS
30004	S127174962		KIRKLAND RESIDENCE	1285 SUMMIT ROAD		MILTON	GA	NPDES
30004	1024140058		KIRKLAND RESIDENCE	SUMMIT ROAD		MILTON	GA	FINDS
30004	S127173339		KIRKLAND RESIDENCE	SUMMIT ROAD	**	MILTON	GA	NPDES
30004	1024237331	110070237897	KIRKLAND RESIDENCE	SUMMIT ROAD		MILTON	GA	FINDS
30004	1025903104		THE MANOR NORTHEAST LARKSPUR LOT	800 SUTTON DRIVE	**	ALPHARETTA	GA	FINDS
30004	S127262839		THE MANOR NORTHEAST LARKSPUR LOT	800 SUTTON DRIVE	**	ALPHARETTA	GA	NPDES
30004	1025824106	110070569215	THE MANOR NORTHEAST LARKSPUR LOT	800 SUTTON DRIVE	**	ALPHARETTA	GA	FINDS
30004	1025498601		THE MANOR NORTHEAST LARKSPUR LOT	801 SUTTON DRIVE	**	ALPHARETTA	GA	FINDS
30004	1025819961	110070563813	THE MANOR NORTHEAST LARKSPUR LOT	801 SUTTON DRIVE	**	ALPHARETTA	GA	FINDS
30004	S127261968		THE MANOR NORTHEAST LARKSPUR LOT	801 SUTTON DRIVE	**	ALPHARETTA	GA	NPDES
30004	S127269951		THE MANOR NORTHEAST AKA LARKSPUR	802 SUTTON DRIVE	**	ALPHARETTA	GA	NPDES
30004	1026154169		THE MANOR NORTHEAST AKA LARKSPUR	802 SUTTON DRIVE	**	ALPHARETTA	GA	FINDS
30004	1026402083	110070708553	THE MANOR NORTHEAST AKA LARKSPUR	802 SUTTON DRIVE	**	ALPHARETTA	GA	FINDS
30004	1025820602	110070564466	THE MANOR NORTHEAST LARKSPUR LOT	803 SUTTON DRIVE	**	ALPHARETTA	GA	FINDS
30004	1025498602		THE MANOR NORTHEAST LARKSPUR LOT	803 SUTTON DRIVE	**	ALPHARETTA	GA	FINDS
30004	S127261647		THE MANOR NORTHEAST LARKSPUR LOT	803 SUTTON DRIVE	**	ALPHARETTA	GA	NPDES
30004	1025472669	110070548352	THE MANOR NORTHEAST LARKSPUR LOT	804 SUTTON DRIVE	**	ALPHARETTA	GA	FINDS
30004	S127260327		THE MANOR NORTHEAST LARKSPUR LOT	804 SUTTON DRIVE	**	ALPHARETTA	GA	NPDES
30004	1025457223	110070530335	THE MANOR NORTHEAST LARKSPUR LOT	806 SUTTON DRIVE	**	ALPHARETTA	GA	FINDS
30004	1024935408		THE MANOR NORTHEAST LARKSPUR LOT	806 SUTTON DRIVE	**	ALPHARETTA	GA	FINDS
30004	S127258392		THE MANOR NORTHEAST LARKSPUR LOT	806 SUTTON DRIVE	**	ALPHARETTA	GA	NPDES
30004	1025822661	110070567764	THE MANOR NORTHEAST LARKSPUR LOT	808 SUTTON DRIVE	**	ALPHARETTA	GA	FINDS
30004	1025901686		THE MANOR NORTHEAST LARKSPUR LOT	808 SUTTON DRIVE	**	ALPHARETTA	GA	FINDS
30004	S127262935		THE MANOR NORTHEAST LARKSPUR LOT	808 SUTTON DRIVE	**	ALPHARETTA	GA	NPDES
30004	S127203042		TAYLOR ESTATES	14843 TAYLOR RD		MILTON	GA	NPDES
30004	1022983274	110070019640	TAYLOR ESTATES	14843 TAYLOR RD		MILTON	GA	FINDS
30004	S127264313		LITTLE RIVER ESTATES	TAYLOR RD	**	MILTON	GA	NPDES
30004	1025941177		LITTLE RIVER ESTATES	TAYLOR RD	**	MILTON	GA	FINDS
30004	1025997408	110070619305	LITTLE RIVER ESTATES	TAYLOR RD	**	MILTON	GA	FINDS
30004	S127274402		LITTLE RIVER ESTATES	TAYLOR ROAD	**	MILTON	GA	NPDES
30004	1011397201	110042277684	GA POWER - NORTHWINDS SUBSTATION	1104 TEASLEY DR		ALPHARETTA	GA	FINDS
30004	1010784138	GAR000052464	GA POWER - NORTHWINDS SUBSTATION	1104 TEASLEY DR		ALPHARETTA	GA	RCRA-NonGen
30004	S123104448		L3 AVIATION PRODUCTS	L3 TECHNOLOGIES AVIATION PRODUCTS	**	ALPHARETTA	GA	TIER 2
30004	S112371137		DUMPING-LUCKY STEPHENS	15005 SOUTH THOMPSON ROAD		ALPHARETTA	GA	FINDS
30004	1024213199	110070201499	EAST VILLAGE LOT N/A	259 THOMPSON STREET		ALPHARETTA	GA	FINDS
30004	1024085655		EAST VILLAGE LOT N/A	259 THOMPSON STREET		ALPHARETTA	GA	FINDS
30004	S127243627		EAST VILLAGE LOT N/A	259 THOMPSON STREET		ALPHARETTA	GA	NPDES
30004	S127740066		LUCY K. STEPHENS-THOMPSON ROAD IN	THOMPSON ROAD		ALPHARETTA	GA	SWF/LF
30004	S113244807		WASTE PRO OF GA-ATLANTA	1160 TIDWELL ROAD		ALPHARETTA	GA	SWF/LF
30004	S113244809		FORSYTH COUNTY SCALAFANI WASTE SI	1160 TIDWELL ROAD		ALPHARETTA	GA	SWF/LF
30004	1007218377	110016739458	AMERICAN ENVIRONMENTAL & CONSTR	1170 TIDWELL RD		ALPHARETTA	GA	FINDS
30004	1007092087	GAR000035253	AMERICAN ENVIRONMENTAL & CONSTR	1170 TIDWELL RD		ALPHARETTA	GA	RCRA-NonGen
30004	S111219241		REMANUFACTURED BUMPER EXCHANGE	167 TIDWELL DRIVE		ALPHARETTA	GA	FINDS
30004	S117052621		METCAM, INC.	305 TIDWELL CIRCLE		ALPHARETTA	GA	TIER 2
30004	1015916439	110045453674	CINGULAR WIRELESS LLC - 4071 MCG MC	490 TIDWELL RD		ALPHARETTA	GA	ICIS, FINDS
30004	S117049909		NEW CINGULAR WIRELESS PCS, LLC - 40	490 TIDWELL RD		ALPHARETTA	GA	TIER 2
30004	S127253074		307 TIMBERVIEW TRAIL	307 TIMBERVIEW TRAIL		ALPHARETTA	GA	NPDES
30004	1024441400	110070365042	307 TIMBERVIEW TRAIL	307 TIMBERVIEW TRAIL		ALPHARETTA	GA	FINDS
30004	S127239014		HOGUE RESIDENCE - BLUE VALLEY SUBDI	308 TIMBERVIEW TRAIL		ALPHARETTA	GA	NPDES
30004	1024029980	110070153017	HOGUE RESIDENCE - BLUE VALLEY SUBDI	308 TIMBERVIEW TRAIL		ALPHARETTA	GA	FINDS
30004	1026421714	110070743332	310 TIMBERVIEW TRAIL - LOT 22	310 TIMBERVIEW TRAIL		ALPHARETTA	GA	FINDS
30004	1026184587		310 TIMBERVIEW TRAIL	310 TIMBERVIEW TRAIL		ALPHARETTA	GA	FINDS
30004	S127270703		310 TIMBERVIEW TRAIL - LOT 22	310 TIMBERVIEW TRAIL		ALPHARETTA	GA	NPDES
30004	S112373573		LOVELAVE GARBAGE	1104 TINSLEY PLACE	**	ALPHARETTA	GA	FINDS
30004	1026740947		405 TOURNAMENT PLAYERS	405 TOURNAMENT PLAYERS DR		MILTON	GA	FINDS
30004	1026794185	110070927908	405 TOURNAMENT PLAYERS	405 TOURNAMENT PLAYERS DR		MILTON	GA	FINDS
30004	1022975072	110070011422	COLLISION CRAFT	430 TOURNAMENT PLAYERS DRIVE		ALPHARETTA	GA	FINDS
30004	S127225028		BLACKBERRY FARM SUBDIVISION PHASE	109 TOWNSEND PASS		ALPHARETTA	GA	NPDES
30004	1022991393	110070027766	BLACKBERRY FARM SUBDIVISION PHASE	109 TOWNSEND PASS		ALPHARETTA	GA	FINDS
30004	1023663014	110070077126	BLACKBERRY FARM SUBDIVISION PHASE	122 TOWNSEND PASS		ALPHARETTA	GA	FINDS
30004	S127233288		BLACKBERRY FARM SUBDIVISION PHASE	122 TOWNSEND PASS		ALPHARETTA	GA	NPDES
30004	1023701192	110070098313	BLACKBERRY FARM SUBDIVISION PHASE	123 TOWNSEND PASS		ALPHARETTA	GA	FINDS
30004	1024605650	110070393052	BLACKBERRY RIDGE- LOT 26	123 TOWNSEND PASS		WOODSTOCK	GA	FINDS
30004	S127235767		BLACKBERRY FARM SUBDIVISION PHASE	123 TOWNSEND PASS		ALPHARETTA	GA	NPDES
30004	S127254690		BLACKBERRY RIDGE- LOT 26	123 TOWNSEND PASS		WOODSTOCK	GA	NPDES
30004	1026000059	110070622411	BLACKBERRY RIDGE- LOT 30	130 TOWNSEND PASS		WOODSTOCK	GA	FINDS

### EDR ZIP Code Scan Report

ZIP	EDR-ID	Facility ID	Name	Address	Map/Dir/Dist	City	State	Databases
30004	S127265085		BLACKBERRY RIDGE- LOT 30	130 TOWNSEND PASS		WOODSTOCK	GA	NPDES
30004	1025926464		BLACKBERRY RIDGE- LOT 30	130 TOWNSEND PASS		WOODSTOCK	GA	
30004	S127251723		BLACKBERRY RIDGE - LOT 30	130 TOWNSEND PASS		ALPHARETTA	GA	NPDES
30004	S127232260		BLACKBERRY RIDGE LOT 29	132 TOWNSEND PASS		ALPHARETTA	GA	NPDES
30004	1023642337	110070051489	BLACKBERRY RIDGE LOT 29	132 TOWNSEND PASS		ALPHARETTA	GA	FINDS
30004	S127214031		HERRING TOWNSHIP - LOT 159	1015 TOWNSHIP CIR		ALPHARETTA	GA	NPDES
30004	1022987216	110070023586	HERRING TOWNSHIP - LOT 159	1015 TOWNSHIP CIR		ALPHARETTA	GA	FINDS
30004	S127214034		HERRING TOWNSHIP - LOT 160	1025 TOWNSHIP CIR		ALPHARETTA	GA	NPDES
30004	1022988338	110070024708	HERRING TOWNSHIP - LOT 160	1025 TOWNSHIP CIR		ALPHARETTA	GA	FINDS
30004	1022988755	110070025125	HERRING TOWNSHIP - LOT 38	1030 TOWNSHIP CIR		ALPHARETTA	GA	FINDS
30004	S127214494		HERRING TOWNSHIP - LOT 38	1030 TOWNSHIP CIR		ALPHARETTA	GA	NPDES
30004	S127214036		HERRING TOWNSHIP - LOT 161	1035 TOWNSHIP CIR		ALPHARETTA	GA	NPDES
30004	1022986674	110070023043	HERRING TOWNSHIP - LOT 161	1035 TOWNSHIP CIR		ALPHARETTA	GA	FINDS
30004	S127214500		HERRING TOWNSHIP - LOT 39	1040 TOWNSHIP CIR		ALPHARETTA	GA	NPDES
30004	1022978498	110070014851	HERRING TOWNSHIP - LOT 39	1040 TOWNSHIP CIR		ALPHARETTA	GA	FINDS
30004	1022984615	110070020982	HERRING TOWNSHIP - LOT 162	1045 TOWNSHIP CIR		ALPHARETTA	GA	FINDS
30004	S127214038		HERRING TOWNSHIP - LOT 162	1045 TOWNSHIP CIR		ALPHARETTA	GA	NPDES
30004	1022987202	110070023572	HERRING TOWNSHIP - LOT 49	1050 TOWNSHIP CIR		ALPHARETTA	GA	FINDS
30004	S127214016		HERRING TOWNSHIP - LOT 49	1050 TOWNSHIP CIR		ALPHARETTA	GA	NPDES
30004	1022980602	110070016964	HERRING TOWNSHIP - LOT 163	1055 TOWNSHIP CIR		ALPHARETTA	GA	FINDS
30004	S127213741		HERRING TOWNSHIP - LOT 163	1055 TOWNSHIP CIR		ALPHARETTA	GA	NPDES
30004	1022973234	110070009583	HERRING TOWNSHIP - LOT 41	1060 TOWNSHIP CIR		ALPHARETTA	GA	FINDS
30004	S127214018		HERRING TOWNSHIP - LOT 41	1060 TOWNSHIP CIR		ALPHARETTA	GA	NPDES
30004	S127213743		HERRING TOWNSHIP - LOT 170	1205 TOWNSHIP CIR		ALPHARETTA	GA	NPDES
30004	1022978224	110070014577	HERRING TOWNSHIP - LOT 170	1205 TOWNSHIP CIR		ALPHARETTA	GA	FINDS
30004	1022969872	110070006218	HERRING TOWNSHIP - LOT 171	1215 TOWNSHIP CIR		ALPHARETTA	GA	FINDS
30004	S127213745		HERRING TOWNSHIP - LOT 171	1215 TOWNSHIP CIR		ALPHARETTA	GA	NPDES
30004	1022976979	110070013331	HERRING TOWNSHIP - LOT 172	1225 TOWNSHIP CIR		ALPHARETTA	GA	FINDS
30004	S127213748		HERRING TOWNSHIP - LOT 172	1225 TOWNSHIP CIR		ALPHARETTA	GA	NPDES
30004	1022978916	110070015271	HERRING TOWNSHIP - LOT 173	1235 TOWNSHIP CIR		ALPHARETTA	GA	FINDS
30004	S127213750		HERRING TOWNSHIP - LOT 173	1235 TOWNSHIP CIR		ALPHARETTA	GA	NPDES
30004	1022988319	110070024689	HERRING TOWNSHIP - LOT 174	1245 TOWNSHIP CIR		ALPHARETTA	GA	FINDS
30004	S127213752		HERRING TOWNSHIP - LOT 174	1245 TOWNSHIP CIR		ALPHARETTA	GA	NPDES
30004	S127214510		HERRING TOWNSHIP - LOT 175	1255 TOWNSHIP CIR		ALPHARETTA	GA	NPDES
30004	1023661172	110070075283	HERRING TOWNSHIP - LOT 175	1255 TOWNSHIP CIR		ALPHARETTA	GA	FINDS
30004	1022990650	110070027023	HERRING TOWNSHIP - LOT 176	1265 TOWNSHIP CIR		ALPHARETTA	GA	FINDS
30004	S127214040		HERRING TOWNSHIP - LOT 176	1265 TOWNSHIP CIR		ALPHARETTA	GA	NPDES
30004	S127214020		HERRING TOWNSHIP - LOT 49	1270 TOWNSHIP CIR		ALPHARETTA	GA	NPDES
30004	1022977463	110070013815	HERRING TOWNSHIP - LOT 49	1270 TOWNSHIP CIR		ALPHARETTA	GA	FINDS
30004	1022978108	110070014461	HERRING TOWNSHIP - LOT 177	1275 TOWNSHIP CIR		ALPHARETTA	GA	FINDS
30004	S127214041		HERRING TOWNSHIP - LOT 177	1275 TOWNSHIP CIR		ALPHARETTA	GA	NPDES
30004	S127214021		HERRING TOWNSHIP - LOT 50	1280 TOWNSHIP CIR		ALPHARETTA	GA	NPDES
30004	1022980347	110070016708	HERRING TOWNSHIP - LOT 50	1280 TOWNSHIP CIR		ALPHARETTA	GA	FINDS
30004	S127214043		HERRING TOWNSHIP - LOT 178	1285 TOWNSHIP CIR		ALPHARETTA	GA	NPDES
30004	1022980942	110070017304	HERRING TOWNSHIP - LOT 178	1285 TOWNSHIP CIR		ALPHARETTA	GA	FINDS
30004	1022984841	110070021208	HERRING TOWNSHIP - LOT 179	1295 TOWNSHIP CIR		ALPHARETTA	GA	FINDS
30004	S127214045		HERRING TOWNSHIP - LOT 179	1295 TOWNSHIP CIR		ALPHARETTA	GA	NPDES
30004	S127214048		HERRING TOWNSHIP - LOT 180	1315 TOWNSHIP CIR		ALPHARETTA	GA	NPDES
30004	1022978967	110070015322	HERRING TOWNSHIP - LOT 180	1315 TOWNSHIP CIR		ALPHARETTA	GA	FINDS
30004	S127257424		ECHELON LOT 5	234 TRADITIONS DR		ALPHARETTA	GA	NPDES
30004	1024728071	110070517783	ECHELON LOT 5	234 TRADITIONS DR		ALPHARETTA	GA	FINDS
30004	1026119239		ECHELON LOT 63	237 TRADITIONS DRIVE		ALPHARETTA	GA	
30004	S127251744		ECHELON LOT 63	237 TRADITIONS DRIVE		ALPHARETTA	GA	NPDES
30004	S127268423		ECHELON LOT 63	237 TRADITIONS DRIVE		ALPHARETTA	GA	NPDES
30004	1026390560	110070688242	ECHELON LOT 63	237 TRADITIONS DRIVE		ALPHARETTA	GA	FINDS
30004	1026870421		VIRK SINGLE FAMILY RESIDENCE	238 TRADITIONS DRIVE		ALPHARETTA	GA	
30004	1026855113		ECHELON LOT 59	245 TRADITIONS DR		ALPHARETTA	GA	
30004	S127176840		ECHELON LOT 14	252 TRADITIONS DR		ALPHARETTA	GA	NPDES
30004	1026000820	110070624777	ECHELON LOT 14	252 TRADITIONS DR		ALPHARETTA	GA	FINDS
30004	1024034710	110070163538	ECHELON - LOT 55	253 TRADITIONS DRIVE		ALPHARETTA	GA	FINDS
30004	S127241123		ECHELON - LOT 55	253 TRADITIONS DRIVE		ALPHARETTA	GA	NPDES
30004	1026536906	110070829554	ECHELON - LOT 54	255 TRADITIONS DRIVE		ALPHARETTA	GA	FINDS
30004	1026504740		ECHELON - LOT 54	255 TRADITIONS DRIVE		ALPHARETTA	GA	
30004	S127273563		ECHELON - LOT 54	255 TRADITIONS DRIVE		ALPHARETTA	GA	NPDES
30004	S127179114		ECHELON LOT 17	258 TRADITIONS DR		ALPHARETTA	GA	NPDES
30004	1026695558	110070868091	ECHELON LOT 17	258 TRADITIONS DR		ALPHARETTA	GA	FINDS
30004	1026662325		ECHELON LOT 17	258 TRADITIONS DR		ALPHARETTA	GA	
30004	1022991614	110070027987	ECHELON LOT 51	261 TRADITIONS DR		ALPHARETTA	GA	FINDS
30004	S127218165		ECHELON LOT 51	261 TRADITIONS DR		ALPHARETTA	GA	NPDES
30004	S127229782		ECHELON LOT 48	267 TRADITIONS DR		ALPHARETTA	GA	NPDES
30004	1023625418	110070032451	ECHELON LOT 48	267 TRADITIONS DR		ALPHARETTA	GA	FINDS

### EDR ZIP Code Scan Report

ZIP	EDR-ID	Facility ID	Name	Address	Map/Dir/Dist	City	State	Databases
30004	1022977404	110070013756	TRIDEL, LLC LOT 44 ECHELON	275 TRADITIONS DR		ALPHARETTA	GA	FINDS
30004	S127215004		TRIDEL, LLC LOT 44 ECHELON	275 TRADITIONS DR		ALPHARETTA	GA	NPDES
30004	1026846224		ECHELON LOT 42	279 TRADITIONS DR		ALPHARETTA	GA	
30004	S127257425		ECHELON 82/83	304 TRADITIONS DR		ALPHARETTA	GA	NPDES
30004	1024730795	110070520526	ECHELON 82/83	304 TRADITIONS DR		ALPHARETTA	GA	FINDS
30004	1026840234		ECHELON-LOT 86	308 TRADITIONS CT		ALPHARETTA	GA	
30004	1022981867	110070018230	ECHELON LOT 87	310 TRADITIONS CT		ALPHARETTA	GA	FINDS
30004	S127222137		ECHELON LOT 87	310 TRADITIONS CT		ALPHARETTA	GA	NPDES
30004	1025991028	110070604237	ECHELON LOT 88-312 TRADITIONS CT	312 TRADITIONS COURT		ALPHARETTA	GA	FINDS
30004	1025922253		ECHELON LOT 88-312 TRADITIONS CT	312 TRADITIONS COURT		ALPHARETTA	GA	
30004	S127264310		ECHELON LOT 88-312 TRADITIONS CT	312 TRADITIONS COURT		ALPHARETTA	GA	NPDES
30004	1025986785	110070599598	ECHELON LOT 89 -314 TRADITIONS CT	314 TRADITIONS COURT		ALPHARETTA	GA	FINDS
30004	S127264264		ECHELON LOT 89 -314 TRADITIONS CT	314 TRADITIONS COURT		ALPHARETTA	GA	NPDES
30004	1025917660		ECHELON LOT 89 -314 TRADITIONS CT	314 TRADITIONS COURT		ALPHARETTA	GA	
30004	1024150826	110070257816	ECHELON LOT 90 - 316 TRADITIONS COUI	316 TRADITIONS COURT		ALPHARETTA	GA	FINDS
30004	S127250927		ECHELON LOT 90 - 316 TRADITIONS COUI	316 TRADITIONS COURT		ALPHARETTA	GA	NPDES
30004	1026855112		ECHELON LOT 58	247 TRADITIONS DR		ALPHARETTA	GA	
30004	S113244859		ATLAS DISPOSAL LLC	2371 TRAYWICK CHASE		ALPHARETTA	GA	SWF/LF
30004	1022195198		GAS FOOD AND LODGING INC	2565 TRAYWICK CHASE		ALPHARETTA	GA	EDR Historical Auto Stations
30004	1026734596		MANOR COTTAGES LOT 490	3720 TROON OVERLOOK	**	ALPHARETTA	GA	
30004	1026769762	110070892313	MANOR COTTAGES LOT 490	3720 TROON OVERLOOK	**	ALPHARETTA	GA	FINDS
30004	S127279716		MANOR COTTAGES LOT 490	3720 TROON OVERLOOK	**	ALPHARETTA	GA	NPDES
30004	1024423846	110070343403	KINMETAL LLC.	3125 TROTTER PARKWAY		ALPHARETTA	GA	FINDS
30004	S117050143		PERMVIRO SYSTEMS, INC.	3520 TROTTER DRIVE		ALPHARETTA	GA	TIER 2
30004	1004460508	FATR20064YVVC002U24 -- PERMVIRO SYSTEMS, INC. -- 3520	TROTTER DRIVE	TROTTER DRIVE		ALPHARETTA	GA	TIER 2, SSTS
30004	1011834332		PERMVIRO SYSTEMS, INC.	3520 TROTTER DRIVE		ALPHARETTA	GA	RMP
30004	1008880384	GAR000043364	A & M INSTRUMENTS INC	3565 TROTTER DR		ALPHARETTA	GA	RCRA-CESQG
30004	1008912397	110024248973	A & M INSTRUMENTS INC	3565 TROTTER DR		ALPHARETTA	GA	FINDS
30004	1012196379		P F HARRIS MFG CO INC LLC	3575 TROTTER DR BLDG A		ALPHARETTA	GA	SSTS
30004	1026642421		T&D REMARKETED	3590 TROTTER ROAD		ALPHARETTA	GA	PRP
30004	1018287174		TECHNICAL COATINGS COMPANY	3085 TROTTER'S PARKWAY		ALPHARETTA	GA	ICIS
30004	1026104977	110070675778	ISPRING WATER SYSTEMS	3020 TROTTERS PKWY		ALPHARETTA	GA	FINDS
30004	1016748475	110057644492	SUPREMEMETAL	3125 TROTTERS PARKWAY		ALPHARETTA	GA	FINDS
30004	S118160609		KINMETAL LLC	3125 TROTTERS PARKWAY		ALPHARETTA	GA	TIER 2
30004	1026541701	110070836425	ELITE IMPORTERS AND EXPORTERS LLC	3375 TROTTERS DRIVE		ALPHARETTA	GA	FINDS
30004	S113244849		BUILDING CONTRACTOR INTEGRITY LLC	3555 TROTTERS DR		ALPHARETTA	GA	SWF/LF
30004	1023390102	110067075097	TRISEALUSA, LLC	4255 TROTTERS WAY STE 12B		ALPHARETTA	GA	FINDS
30004	1025439680		TRISEALUSA, LLC	4255 TROTTERS WAY STE 12B	**	ALPHARETTA	GA	SSTS
30004	1012005824		STERLING SEASONAL HOME INC	4255 TROTTERS WAY STE 8B		ALPHARETTA	GA	SSTS
30004	1016344416	110038281506	STERLING SEASONAL HOME INC	4255 TROTTERS WAY STE 8B		ALPHARETTA	GA	FINDS
30004	1012053339		STERLING SEASONAL HOME INC	4255 TROTTERS WAY STE 8B/9B	**	ALPHARETTA	GA	SSTS
30004	1025502414	GAR000085753	REFURB TECHNOLOGIES	1007 UNION CENTER DR STE C		ALPHARETTA	GA	RCRA-NonGen
30004	1025478629	110070558008	REFURB TECHNOLOGIES	1007 UNION CENTER DR STE C		ALPHARETTA	GA	FINDS
30004	S107752436	311700066	WIKOFF COLOR CORP	1055 UNION CENTER DR		ALPHARETTA	GA	AIRS, NPDES, TIER 2
30004	1001485061	GAR000017475	WIKOFF COLOR CORP	1055 UNION CENTER DRIVE		ALPHARETTA	GA	RCRAInfo-LQG
30004	S117051738		WIKOFF COLOR CORP.	1055 UNION CENTER DRIVE		ALPHARETTA	GA	TIER 2
30004	S107775708	FATR2006259V2V002A7Y -- WIKOFF COLOR CORP. -- 1055 UNION	UNION CENTER DRIVE	UNION CENTER DRIVE		ALPHARETTA	GA	TIER 2
30004	1016064482	110070284008	WIKOFF COLOR CORPORATION	1055 UNION CENTER DRIVE		ALPHARETTA	GA	FINDS
30004	2001573946			1060 UNION CENTER DR		ALPHARETTA	GA	ERNS
30004	S111278092		HOWARD FERTILIZER AND CHEMICAL CC	1345-B UNION HILL INDUSTRIAL CT.		ALPHARETTA	GA	TIER 2
30004	S110820818		ATLANTA RECYCLING SOLUTIONS	1355 UNION HILL INDUSTRIAL COURT		ALPHARETTA	GA	
30004	1018274499	110067547284	ATLANTA RECYCLING SOLUTIONS LLC	1355 UNION HILL INDUSTRIAL COURT		ALPHARETTA	GA	RCRA-NonGen, FINDS
30004	1007092055	GAR000034777	UNION HILL PROPERTY MGMT	1360 UNION HILL RD STE 10A		ALPHARETTA	GA	RCRA-NonGen
30004	1007125697	110015707476	UNION HILL PROPERTY MGMT	1360 UNION HILL RD STE 10A		ALPHARETTA	GA	FINDS
30004	1026725170	GAR000092213	PHARMORIGINS	1360 UNION HILL ROAD STE 11B		ALPHARETTA	GA	RCRAInfo-SQG
30004	1026758069		PHARMORIGINS	1360 UNION HILL ROAD STE 11B		ALPHARETTA	GA	
30004	S113244855		PATRIOT SANITATION	1385 UNION HILL INDUSTRIAL COURT, STE		ALPHARETTA	GA	SWF/LF
30004	1022980355	110070016716	CORE ROOFING	1385 UNION HILL INDUSTRIAL COURT		ALPHARETTA	GA	FINDS
30004	1004686574	110006395613	FRANK WATKINS PAINT SHOP	5215 UNION HILL RD		ALPHARETTA	GA	RCRA-CESQG, FINDS
30004	S127174257		STOVALL NURSERY - UNION HILL ROAD	9530 UNION HILL ROAD		CANTON	GA	NPDES
30004	1024439177	110070362239	STOVALL NURSERY - UNION HILL ROAD	9530 UNION HILL ROAD		CANTON	GA	FINDS
30004	S123104572		VERIZON WIRELESS VERIZON BUILDING :	3 VERIZON PLACE		ALPHARETTA	GA	TIER 2
30004	1026746303		CROSSROADS LOT 24	2026 VILLAGE WALK		MILTON	GA	
30004	1026795800	110070929673	CROSSROADS LOT 24	2026 VILLAGE WALK	**	MILTON	GA	FINDS
30004	S127279187		CROSSROADS LOT 25	2030 VILLAGE WALK	**	MILTON	GA	NPDES
30004	1026771718	110070894479	CROSSROADS LOT 25	2030 VILLAGE WALK	**	MILTON	GA	FINDS
30004	1026736751		CROSSROADS LOT 25	2030 VILLAGE WALK		MILTON	GA	
30004	1008947419	110023137700	MARET PLACE AT BIRMINGHAM	VILLAGE (LAS)		ALPHARETTA	GA	FINDS
30004	S127241149		SONOMA AKA WINTHROPE PARK TOWNH-	2600 VINTAGE DRIVE	**	ALPHARETTA	GA	NPDES
30004	1024037186	110070163550	SONOMA AKA WINTHROPE PARK TOWNH-	2600 VINTAGE DRIVE	**	ALPHARETTA	GA	FINDS

### EDR ZIP Code Scan Report

ZIP	EDR-ID	Facility ID	Name	Address	Map/Dir/Dist	City	State	Databases
30004	1024037165	110070162443	SONOMA AKA WINTHROPE PARK TOWNH	2604 VINTAGE DRIVE	**	ALPHARETTA	GA	FINDS
30004	S127241150		SONOMA AKA WINTHROPE PARK TOWNH	2604 VINTAGE DRIVE	**	ALPHARETTA	GA	NPDES
30004	S127241151		SONOMA AKA WINTHROPE PARK TOWNH	2608 VINTAGE DRIVE	**	ALPHARETTA	GA	NPDES
30004	1024037173	110070162928	SONOMA AKA WINTHROPE PARK TOWNH	2608 VINTAGE DRIVE	**	ALPHARETTA	GA	FINDS
30004	1024037175	110070163108	SONOMA AKA WINTHROPE PARK TOWNH	2612 VINTAGE DRIVE	**	ALPHARETTA	GA	FINDS
30004	S127241152		SONOMA AKA WINTHROPE PARK TOWNH	2612 VINTAGE DRIVE	**	ALPHARETTA	GA	NPDES
30004	S127241170		SONOMA AKA WINTHROPE PARK TOWNH	2615 VINTAGE DRIVE	**	ALPHARETTA	GA	NPDES
30004	1024037155	110070161685	SONOMA AKA WINTHROPE PARK TOWNH	2615 VINTAGE DRIVE	**	ALPHARETTA	GA	FINDS
30004	1024037181	110070163470	SONOMA AKA WINTHROPE PARK TOWNH	2616 VINTAGE DRIVE	**	ALPHARETTA	GA	FINDS
30004	S127241153		SONOMA AKA WINTHROPE PARK TOWNH	2616 VINTAGE DRIVE	**	ALPHARETTA	GA	NPDES
30004	1024037156	110070162437	SONOMA AKA WINTHROPE PARK TOWNH	2619 VINTAGE DRIVE	**	ALPHARETTA	GA	FINDS
30004	S127241171		SONOMA AKA WINTHROPE PARK TOWNH	2619 VINTAGE DRIVE	**	ALPHARETTA	GA	NPDES
30004	S127241154		SONOMA AKA WINTHROPE PARK TOWNH	2620 VINTAGE DRIVE	**	ALPHARETTA	GA	NPDES
30004	1024037182	110070162216	SONOMA AKA WINTHROPE PARK TOWNH	2620 VINTAGE DRIVE	**	ALPHARETTA	GA	FINDS
30004	1024037157	110070162856	SONOMA AKA WINTHROPE PARK TOWNH	2623 VINTAGE DRIVE	**	ALPHARETTA	GA	FINDS
30004	S127241172		SONOMA AKA WINTHROPE PARK TOWNH	2623 VINTAGE DRIVE	**	ALPHARETTA	GA	NPDES
30004	S127241155		SONOMA AKA WINTHROPE PARK TOWNH	2624 VINTAGE DRIVE	**	ALPHARETTA	GA	NPDES
30004	1024037183	110070159270	SONOMA AKA WINTHROPE PARK TOWNH	2624 VINTAGE DRIVE	**	ALPHARETTA	GA	FINDS
30004	1024037158	110070161706	SONOMA AKA WINTHROPE PARK TOWNH	2627 VINTAGE DRIVE	**	ALPHARETTA	GA	FINDS
30004	S127241173		SONOMA AKA WINTHROPE PARK TOWNH	2627 VINTAGE DRIVE	**	ALPHARETTA	GA	NPDES
30004	1024037184	110070163313	SONOMA AKA WINTHROPE PARK TOWNH	2628 VINTAGE DRIVE	**	ALPHARETTA	GA	FINDS
30004	S127241156		SONOMA AKA WINTHROPE PARK TOWNH	2628 VINTAGE DRIVE	**	ALPHARETTA	GA	NPDES
30004	1024037159	110070161655	SONOMA AKA WINTHROPE PARK TOWNH	2631 VINTAGE DRIVE	**	ALPHARETTA	GA	FINDS
30004	S127241174		SONOMA AKA WINTHROPE PARK TOWNH	2631 VINTAGE DRIVE	**	ALPHARETTA	GA	NPDES
30004	S127241167		SONOMA AKA WINTHROPE PARK TOWNH	2632 VINTAGE DRIVE	**	ALPHARETTA	GA	NPDES
30004	1024037185	110070163351	SONOMA AKA WINTHROPE PARK TOWNH	2632 VINTAGE DRIVE	**	ALPHARETTA	GA	FINDS
30004	S127243510		SONOMA AKA WINTHROPE PARK TOWNH	2636 VINTAGE DRIVE	**	ALPHARETTA	GA	NPDES
30004	1024088224	110070203707	SONOMA AKA WINTHROPE PARK TOWNH	2636 VINTAGE DRIVE	**	ALPHARETTA	GA	FINDS
30004	S127243514		SONOMA AKA WINTHROPE PARK TOWNH	2640 VINTAGE DRIVE	**	ALPHARETTA	GA	NPDES
30004	1024088225	110070202312	SONOMA AKA WINTHROPE PARK TOWNH	2640 VINTAGE DRIVE	**	ALPHARETTA	GA	FINDS
30004	1024088226	110070201696	SONOMA AKA WINTHROPE PARK TOWNH	2644 VINTAGE DRIVE	**	ALPHARETTA	GA	FINDS
30004	S127243515		SONOMA AKA WINTHROPE PARK TOWNH	2644 VINTAGE DRIVE	**	ALPHARETTA	GA	NPDES
30004	1026770252	110070892859	VON LAKE ESTATES LOT 2	125 VON LAKE DRIVE	**	MILTON	GA	FINDS
30004	S127279693		VON LAKE ESTATES LOT 2	125 VON LAKE DRIVE	**	MILTON	GA	NPDES
30004	1026735139		VON LAKE ESTATES LOT 2	125 VON LAKE DRIVE	**	MILTON	GA	
30004	S127277060		VON LAKE ESTATES LOT 7	130 VON LAKE DRIVE	**	MILTON	GA	NPDES
30004	1026701102	110070877128	VON LAKE ESTATES LOT 7	130 VON LAKE DRIVE	**	MILTON	GA	FINDS
30004	1026667236		VON LAKE ESTATES LOT 7	130 VON LAKE DRIVE	**	MILTON	GA	
30004	1025955809		WATERS EDGE - LOT 11	12600 WATER'S EDGE DRIVE	**	MILTON	GA	
30004	S127265008		WATERS EDGE - LOT 11	12600 WATER'S EDGE DRIVE	**	MILTON	GA	NPDES
30004	1025996304	110070617961	WATERS EDGE - LOT 11	12600 WATER'S EDGE DRIVE	**	MILTON	GA	FINDS
30004	1025996531	110070618235	WATERS EDGE - LOT 9	12660 WATER'S EDGE DRIVE	**	MILTON	GA	FINDS
30004	S127265007		WATERS EDGE - LOT 9	12660 WATER'S EDGE DRIVE	**	MILTON	GA	NPDES
30004	S127218506		WATERBROOKE LOT 44	4645 WATERBROOKE XING	**	ALPHARETTA	GA	NPDES
30004	1022970616	110070006962	WATERBROOKE LOT 44	4645 WATERBROOKE XING	**	ALPHARETTA	GA	FINDS
30004	S127218770		WATERBROOKE LOT 51	4715 WATERBROOKE XING	**	ALPHARETTA	GA	NPDES
30004	1023661492	110070075604	WATERBROOKE LOT 51	4715 WATERBROOKE XING	**	ALPHARETTA	GA	FINDS
30004	S127218602		WATERBROOKE LOT 52 (DUPLICATE)	4725 WATERBROOKE XING	**	ALPHARETTA	GA	NPDES
30004	1022988711	110070025081	WATERBROOKE LOT 55	4755 WATERBROOKE XING	**	ALPHARETTA	GA	FINDS
30004	S127218779		WATERBROOKE LOT 55	4755 WATERBROOKE XING	**	ALPHARETTA	GA	NPDES
30004	S110592272		THE MANOR WASTEWATER TREATMENT	3294 WATSON BEND ROAD	**	ALPHARETTA	GA	TIER 2
30004	S117052765		THE MANOR WASTEWATER TREATMENT	3294 WATSON BEND ROAD	**	ALPHARETTA	GA	TIER 2
30004	1026099305	110070668977	THE MANOR GOLF AND COUNTRY CLUB	WATSON BEND ROAD	**	MILTON	GA	FINDS
30004	S127266676		THE MANOR GOLF AND COUNTRY CLUB	WATSON BEND ROAD	**	MILTON	GA	NPDES
30004	1026027715		THE MANOR GOLF AND COUNTRY CLUB	WATSON BEND ROAD	**	MILTON	GA	
30004	1026395171	110070694875	MANOR COTTAGES LOT 484	3520 WATSON'S BEND	**	MILTON	GA	FINDS
30004	1026121709		MANOR COTTAGES LOT 484	3520 WATSON'S BEND	**	MILTON	GA	
30004	S127269204		MANOR COTTAGES LOT 484	3520 WATSON'S BEND	**	MILTON	GA	NPDES
30004	1018120361	110064574884	FORSYTH COUNTY DEPARTMENT OF WA	3294 WATSONS BND	**	ALPHARETTA	GA	FINDS
30004	S127154300		FORSYTH COUNTY DEPARTMENT OF WA	3294 WATSONS BND	**	ALPHARETTA	GA	NPDES
30004	S127269205		MANOR COTTAGES LOT 485	3530 WATSONS BEND	**	MILTON	GA	NPDES
30004	1024440581	110070364024	THE MANOR NORTHEAST LARKSPUR PH/	106 WAVERLY DRIVE	**	ALPHARETTA	GA	FINDS
30004	S127223534		THE MANOR NORTHEAST LOT 134	106 WAVERLY DRIVE	**	ALPHARETTA	GA	NPDES
30004	S127252798		THE MANOR NORTHEAST LARKSPUR PH/	106 WAVERLY DRIVE	**	ALPHARETTA	GA	NPDES
30004	1022972921	110070009270	THE MANOR NORTHEAST LOT 134	106 WAVERLY DRIVE	**	ALPHARETTA	GA	FINDS
30004	1023661992	110070076104	THE MANOR NORTHEAST LOT 133	108 WAVERLY DRIVE	**	ALPHARETTA	GA	FINDS
30004	S127228155		THE MANOR NORTHEAST LOT 133	108 WAVERLY DRIVE	**	ALPHARETTA	GA	NPDES
30004	S127239561		THE MANOR NORTHEAST LOT 1	109 WAVERLY DRIVE	**	ALPHARETTA	GA	NPDES
30004	1024030490	110070153539	THE MANOR NORTHEAST LOT 1	109 WAVERLY DRIVE	**	ALPHARETTA	GA	FINDS
30004	S127240204		THE MANOR NORTHEAST PHASE 1 LOT 2	111 WAVERLY DRIVE	**	ALPHARETTA	GA	NPDES
30004	1024031086	110070154151	THE MANOR NORTHEAST PHASE 1 LOT 2	111 WAVERLY DRIVE	**	ALPHARETTA	GA	FINDS

### EDR ZIP Code Scan Report

ZIP	EDR-ID	Facility ID	Name	Address	Map/Dir/Dist	City	State	Databases
30004	1024140888		THE MANOR NORTHEAST PHASE 1 LOT 3	113 WAVERLY DRIVE	**	ALPHARETTA	GA	
30004	S127248359		THE MANOR NORTHEAST PHASE 1 LOT 3	113 WAVERLY DRIVE	**	ALPHARETTA	GA	NPDES
30004	1024238096	110070238796	THE MANOR NORTHEAST PHASE 1 LOT 3	113 WAVERLY DRIVE	**	ALPHARETTA	GA	FINDS
30004	1024134077		THE MANOR NORTHEAST PHASE 1 LOT 4	115 WAVERLY DRIVE	**	ALPHARETTA	GA	
30004	S127247794		THE MANOR NORTHEAST PHASE 1 LOT 4	115 WAVERLY DRIVE	**	ALPHARETTA	GA	NPDES
30004	1024231105	110070229070	THE MANOR NORTHEAST PHASE 1 LOT 4	115 WAVERLY DRIVE	**	ALPHARETTA	GA	FINDS
30004	S127262252		THE MANOR NORTHEAST LARKSPUR LOT	116 WAVERLY DRIVE	**	ALPHARETTA	GA	NPDES
30004	S127226727		THE MANOR NORTHEAST AKA LARKSPUF	117 WAVERLY DRIVE	**	ALPHARETTA	GA	NPDES
30004	S127258361		THE MANOR NORTHEAST LARKSPUR LOT	118 WAVERLY DRIVE	**	ALPHARETTA	GA	NPDES
30004	1024242859	110070248847	THE MANOR NORTHEAST LOT 6	119 WAVERLY DRIVE	**	ALPHARETTA	GA	FINDS
30004	S127249273		THE MANOR NORTHEAST LOT 6	119 WAVERLY DRIVE	**	ALPHARETTA	GA	NPDES
30004	1024143975		THE MANOR NORTHEAST LOT 6	119 WAVERLY DRIVE	**	ALPHARETTA	GA	
30004	S127262415		THE MANOR NORTHEAST LARKSPUR LOT	120 WAVERLY DRIVE	**	ALPHARETTA	GA	NPDES
30004	S127254197		THE MANOR NORTHEAST LARKSPUR PH/	121 WAVERLY DRIVE	**	ALPHARETTA	GA	NPDES
30004	1024605618	110070393020	THE MANOR NORTHEAST LARKSPUR PH/	121 WAVERLY DRIVE	**	ALPHARETTA	GA	FINDS
30004	S127274480		THE MANOR NORTHEAST AKA LARKSPUF	122 WAVERLY DRIVE	**	ALPHARETTA	GA	NPDES
30004	1024705513	110070500014	THE MANOR NORTHEAST LARKSPUR LOT	123 WAVERLY DRIVE	**	ALPHARETTA	GA	FINDS
30004	S127256739		THE MANOR NORTHEAST LARKSPUR LOT	123 WAVERLY DRIVE	**	ALPHARETTA	GA	NPDES
30004	S127254055		THE MANOR NORTHEAST LARKSPUR PH/	125 WAVERLY DRIVE	**	ALPHARETTA	GA	NPDES
30004	1024604404	110070391806	THE MANOR NORTHEAST LARKSPUR PH/	125 WAVERLY DRIVE	**	ALPHARETTA	GA	FINDS
30004	1024031085	110070154150	THE MANOR NORTHEAST LOT 10	127 WAVERLY DRIVE	**	ALPHARETTA	GA	FINDS
30004	S127240203		THE MANOR NORTHEAST LOT 10	127 WAVERLY DRIVE	**	ALPHARETTA	GA	NPDES
30004	1024148710	110070255569	THE MANOR NORTHEAST PHASE 2A LOT	130 WAVERLY DRIVE	**	ALPHARETTA	GA	FINDS
30004	S127250575		THE MANOR NORTHEAST PHASE 2A LOT	130 WAVERLY DRIVE	**	ALPHARETTA	GA	NPDES
30004	S127233661		THE MANOR NORTHEAST LOT 11	131 WAVERLY DRIVE	**	ALPHARETTA	GA	NPDES
30004	1023663088	110070077200	THE MANOR NORTHEAST LOT 11	131 WAVERLY DRIVE	**	ALPHARETTA	GA	FINDS
30004	1024454394	110070382529	THE MANOR NORTHEAST LARKSPUR PH/	132 WAVERLY DRIVE	**	ALPHARETTA	GA	FINDS
30004	S127253515		THE MANOR NORTHEAST LARKSPUR PH/	132 WAVERLY DRIVE	**	ALPHARETTA	GA	NPDES
30004	S127254425		THE MANOR NORTHEAST LARKSPUR PH/	132 WAVERLY DRIVE	**	ALPHARETTA	GA	NPDES
30004	1024605754	110070393156	THE MANOR NORTHEAST LARKSPUR PH/	133 WAVERLY DRIVE	**	ALPHARETTA	GA	FINDS
30004	S127253731		THE MANOR NORTHEAST LARKSPUR PH/	133 WAVERLY DRIVE	**	ALPHARETTA	GA	NPDES
30004	S127252799		THE MANOR NORTHEAST LARKSPUR PH/	135 WAVERLY DRIVE	**	ALPHARETTA	GA	NPDES
30004	1024443214	110070367329	THE MANOR NORTHEAST LARKSPUR PH/	135 WAVERLY DRIVE	**	ALPHARETTA	GA	FINDS
30004	S127247895		THE MANOR NORTHEAST LOT 14	137 WAVERLY DRIVE	**	ALPHARETTA	GA	NPDES
30004	S127271566		THE MANOR NORTHEAST AKA LARKSPUF	138 WAVERLY DRIVE	**	ALPHARETTA	GA	NPDES
30004	S127257026		THE MANOR NORTHEAST LARKSPUR LOT	138 WAVERLY DRIVE	**	ALPHARETTA	GA	NPDES
30004	S127255351		THE MANOR NORTHEAST LARKSPUR LOT	141 WAVERLY DRIVE	**	ALPHARETTA	GA	NPDES
30004	1024600260	110070387662	THE MANOR NORTHEAST LARKSPUR LOT	141 WAVERLY DRIVE	**	ALPHARETTA	GA	FINDS
30004	S127258430		THE MANOR NORTHEAST LARKSPUR LOT	142 WAVERLY DRIVE	**	ALPHARETTA	GA	NPDES
30004	1024599972	110070387374	THE MANOR NORTHEAST LARKSPUR LOT	143 WAVERLY DRIVE	**	ALPHARETTA	GA	FINDS
30004	S127255350		THE MANOR NORTHEAST LARKSPUR LOT	143 WAVERLY DRIVE	**	ALPHARETTA	GA	NPDES
30004	S127256242		THE MANOR NORTHEAST LARKSPUR LOT	145 WAVERLY DRIVE	**	ALPHARETTA	GA	NPDES
30004	1024711871	110070506411	THE MANOR NORTHEAST LARKSPUR LOT	145 WAVERLY DRIVE	**	ALPHARETTA	GA	FINDS
30004	S127265587		THE MANOR NORTHEAST LARKSPUR LOT	147 WAVERLY DRIVE	**	ALPHARETTA	GA	NPDES
30004	S127255389		THE MANOR NORTHEAST LARKSPUR LOT	148 WAVERLY DRIVE	**	ALPHARETTA	GA	NPDES
30004	1024710587	110070505125	THE MANOR NORTHEAST LARKSPUR LOT	148 WAVERLY DRIVE	**	ALPHARETTA	GA	FINDS
30004	S127274481		THE MANOR NORTHEAST AKA LARKSPUF	149 WAVERLY DRIVE	**	ALPHARETTA	GA	NPDES
30004	S127259556		THE MANOR NORTHEAST LARKSPUR LOT	150 WAVERLY DRIVE	**	ALPHARETTA	GA	NPDES
30004	S127275759		THE MANOR NORTHEAST AKA LARKSPUF	151 WAVERLY DRIVE	**	ALPHARETTA	GA	NPDES
30004	1024706302	110070500803	THE MANOR NORTHEAST LARKSPUR LOT	152 WAVERLY DRIVE	**	ALPHARETTA	GA	FINDS
30004	S127255413		THE MANOR NORTHEAST LARKSPUR LOT	152 WAVERLY DRIVE	**	ALPHARETTA	GA	NPDES
30004	S127268892		THE MANOR NORTHEAST AKA LARKSPUF	153 WAVERLY DRIVE	**	ALPHARETTA	GA	NPDES
30004	S127255352		THE MANOR NORTHEAST LARKSPUR LOT	154 WAVERLY DRIVE	**	ALPHARETTA	GA	NPDES
30004	1024600441	110070387843	THE MANOR NORTHEAST LARKSPUR LOT	154 WAVERLY DRIVE	**	ALPHARETTA	GA	FINDS
30004	S127263615		THE MANOR NORTHEAST LARKSPUR LOT	155 WAVERLY DRIVE	**	ALPHARETTA	GA	NPDES
30004	S127259280		THE MANOR NORTHEAST LARKSPUR LOT	156 WAVERLY DRIVE	**	ALPHARETTA	GA	NPDES
30004	S127265586		THE MANOR NORTHEAST LARKSPUR LOT	157 WAVERLY DRIVE	**	ALPHARETTA	GA	NPDES
30004	S127268753		THE MANOR NORTHEAST AKA LARKSPUF	158 WAVERLY DRIVE	**	ALPHARETTA	GA	NPDES
30004	S127271669		THE MANOR NORTHEAST AKA LARKSPUF	159 WAVERLY DRIVE	**	ALPHARETTA	GA	NPDES
30004	S127259281		THE MANOR NORTHEAST LARKSPUR LOT	160 WAVERLY DRIVE	**	ALPHARETTA	GA	NPDES
30004	S127271670		THE MANOR NORTHEAST AKA LARKSPUF	161 WAVERLY DRIVE	**	ALPHARETTA	GA	NPDES
30004	S127267879		THE MANOR NORTHEAST AKA LARKSPUF	162 WAVERLY DRIVE	**	ALPHARETTA	GA	NPDES
30004	S127264933		THE MANOR NORTHEAST LARKSPUR LOT	163 WAVERLY DRIVE	**	ALPHARETTA	GA	NPDES
30004	S127257129		THE MANOR NORTHEAST LARKSPUR LOT	164 WAVERLY DRIVE	**	ALPHARETTA	GA	NPDES
30004	S127264934		THE MANOR NORTHEAST LARKSPUR LOT	165 WAVERLY DRIVE	**	ALPHARETTA	GA	NPDES
30004	S127266146		THE MANOR NORTHEAST LARKSPUR LOT	166 WAVERLY DRIVE	**	ALPHARETTA	GA	NPDES
30004	S127259558		THE MANOR NORTHEAST LARKSPUR LOT	168 WAVERLY DRIVE	**	ALPHARETTA	GA	NPDES
30004	S127209316		KENSLEY FKA WEBB ROAD SUBDIVISION	2745 WEBB RD	**	ALPHARETTA	GA	NPDES
30004	1022986747	110070023116	KENSLEY FKA WEBB ROAD SUBDIVISION	2745 WEBB RD	**	ALPHARETTA	GA	FINDS
30004	1024455179	110070383445	WEBB ROAD - SELF STORAGE	2915 WEBB ROAD	**	MILTON	GA	FINDS
30004	S127173816		WEBB ROAD - SELF STORAGE	2915 WEBB ROAD	**	MILTON	GA	NPDES

### EDR ZIP Code Scan Report

ZIP	EDR-ID	Facility ID	Name	Address	Map/Dir/Dist	City	State	Databases
30004	S127166940		WEBB ROAD BRICKMONT	2925 WEBB RD		MILTON	GA	NPDES
30004	1010427865	110031294463	FRY'S ELECTRONICS	3065 WEBB RD		ALPHARETTA	GA	FINDS
30004	1010316177	GAR000047365	FRY'S ELECTRONICS	3065 WEBB RD		ALPHARETTA	GA	RCRA-NonGen
30004	1026544036	110070839156	WEBB ROAD DUPLEXES	3170 WEBB ROAD		MILTON	GA	FINDS
30004	S127274796		WEBB ROAD DUPLEXES	3170 WEBB ROAD		MILTON	GA	NPDES
30004	1023637971	110070046731	RUTH'S FARM SITE #48	1215 WELLINGTON PL		ALPHARETTA	GA	FINDS
30004	S127231344		RUTH'S FARM SITE #48	1215 WELLINGTON PL	**	ALPHARETTA	GA	NPDES
30004	S127230437		RUTH'S FARM LOT 41	1230 WELLINGTON PL	**	ALPHARETTA	GA	NPDES
30004	1023623245	110070030275	RUTH'S FARM LOT 41	1230 WELLINGTON PL		ALPHARETTA	GA	FINDS
30004	1012005150	110038249008	NEPTUNE WATER SERVICES INC	15905 WESTBROOK RD		ALPHARETTA	GA	FINDS
30004	1004460461		NEPTUNE WATER SERVICES INC	15905 WESTBROOK RD		ALPHARETTA	GA	SSTS
30004	1023657042	110070067905	MULLINAX ROAD TRACT LOT 59	430 WESTON WALK	**	ALPHARETTA	GA	FINDS
30004	S127234266		MULLINAX ROAD TRACT LOT 59	430 WESTON WALK (GA 400 N TO EXIT 12	**	ALPHARETTA	GA	NPDES
30004	1023701431	110070098554	MULLINAX ROAD TRACT LOT 71	435 WESTON WALK	**	ALPHARETTA	GA	FINDS
30004	S127236054		MULLINAX ROAD TRACT LOT 71	435 WESTON WALK (GA 400 NORTH TO E.	**	ALPHARETTA	GA	NPDES
30004	1023664054	110070078166	MULLINAX ROAD TRACT LOT 62	460 WESTON WALK	**	ALPHARETTA	GA	FINDS
30004	S127235165		MULLINAX ROAD TRACT LOT 62	460 WESTON WALK (GA 400 NORTH TO E.	**	ALPHARETTA	GA	NPDES
30004	1023642864	110070052017	MULLINAX ROAD TRACT LOT 63	470 WESTON WALK (GA 400 NORTH TO E.		ALPHARETTA	GA	FINDS
30004	S127232973		MULLINAX ROAD TRACT LOT 63	470 WESTON WALK (GA 400 NORTH TO E.	**	ALPHARETTA	GA	NPDES
30004	1023638043	110070046803	MULLINAX ROAD TRACT LOT 64	480 WESTON WALK	**	ALPHARETTA	GA	FINDS
30004	S127231498		MULLINAX ROAD TRACT LOT 64	480 WESTON WALK (GA 400 N TO EXIT 12	**	ALPHARETTA	GA	NPDES
30004	1022983797	110070020163	MULLINAX ROAD TRACT LOT 68	485 WESTON WALK	**	ALPHARETTA	GA	FINDS
30004	S127226726		MULLINAX ROAD TRACT LOT 68	485 WESTON WALK (GA 400 NROTH TO E.	**	ALPHARETTA	GA	NPDES
30004	1023644864	110070054022	MULLINAX ROAD TRACT LOT 65	490 WESTON WALK (GA 400 NORTH TO E.		ALPHARETTA	GA	FINDS
30004	S127232970		MULLINAX ROAD TRACT LOT 65	490 WESTON WALK (GA 400 NORTH TO E.	**	ALPHARETTA	GA	NPDES
30004	1023657072	110070067935	MULLINAX ROAD TRACT LOT 66	505 WESTON WALK	**	ALPHARETTA	GA	FINDS
30004	S127234265		MULLINAX ROAD TRACT LOT 66	505 WESTON WALK (GA 400 N TO EXIT 12	**	ALPHARETTA	GA	NPDES
30004	S127165881		TOP GOLF	1050 WESTSIDE PKY		ALPHARETTA	GA	NPDES
30004	1023659696	110070073807	TOP GOLF	1050 WESTSIDE PKY		ALPHARETTA	GA	FINDS
30004	A100495382		CITRIX SYSTEMS	2001 WESTSIDE PARKWAY		ALPHARETTA	GA	AST
30004	1014694781	110041668308	BAKO PATHOLOGY SERVICES LLC	2001 WESTSIDE PKWY STE 290		ALPHARETTA	GA	ICIS, FINDS
30004	1016461409	GAR000058495	BAKO PATHOLOGY SERVICES LLC	2001 WESTSIDE PKWY STE 290		ALPHARETTA	GA	RCRA-NonGen
30004	1017509345		BAKO PATHOLOGY SERVICES LLC	2001 WESTSIDE PKWY STE 290		ALPHARETTA	GA	
30004	1010019396	110028005986	ENTERPRISE SERVICES, LLC	2525 WESTSIDE PARKWAY		ALPHARETTA	GA	FINDS
30004	S108993997		HEWLETT PACKARD - ATC01	2525 WESTSIDE PARKWAY		ALPHARETTA	GA	TIER 2
30004	S117050053		HEWLETT PACKARD - ATC01	2525 WESTSIDE PARKWAY		ALPHARETTA	GA	TIER 2
30004	S121798585		ENTERPRISE SERVICES, LLC	2525 WESTSIDE PARKWAY		ALPHARETTA	GA	AIRS, TIER 2
30004	1022149936		BP EXPLORATION & OIL INC	2555 WESTSIDE PKWY		ALPHARETTA	GA	EDR Historical Auto Stations
30004	1014883884	110043864002	CSI LABORATORIES	2580 WESTSIDE PARKWAY		ALPHARETTA	GA	FINDS
30004	1014916400	GAR000062141	CSI LABORATORIES	2580 WESTSIDE PARKWAY		ALPHARETTA	GA	RCRAInfo-SQG
30004	1005443198	110012577158	ATHEROGENICS INC	8995 WESTSIDE PKWY		ALPHARETTA	GA	RCRA-NonGen, FINDS
30004	S125319280		ECHELON ADMINISTRATION, LLC (EHEL	2121 WILKIE RD		ALPHARETTA	GA	NPDES
30004	1007847146	110020160626	GEORGIA TECH CLUB	2121 WILKIE ROAD		ALPHARETTA	GA	FINDS
30004	1022978601	110070014955	TELFAR LOT 74	4835 WILSHIRE CROSSING		CUMMING	GA	FINDS
30004	1026776172	110070901941	LOWE'S OF N. ALPHARETTA, GA #1668	4925 WINDWARD PARKWAY		ALPHARETTA	GA	FINDS
30004	1026679212		LOWE'S OF N. ALPHARETTA, GA #1668	4925 WINDWARD PARKWAY		ALPHARETTA	GA	
30004	1026494903	GAR000038851	LOWE'S OF N. ALPHARETTA, GA #1668	4925 WINDWARD PARKWAY		ALPHARETTA	GA	RCRAInfo-SQG
30004	1023386529	110070753405	RITE AID #11679	4975 WINDWARD		ALPHARETTA	GA	FINDS
30004	1026435804	110070791346	QUIKTRIP 0800	4975 WINDWARD PKWY		ALPHARETTA	GA	FINDS
30004	1026208414		QUIKTRIP 0800	4975 WINDWARD PKWY		ALPHARETTA	GA	
30004	S127178220		QUIKTRIP 0800	4975 WINDWARD PKWY		ALPHARETTA	GA	NPDES
30004	U003728299	9060739	SHELL FOOD MART	5005 WINDWARD PKWY		ALPHARETTA	GA	LUST, SPILLS, UST
30004	1022023365		WINDWARD SK	5005 WINDWARD PKWY		ALPHARETTA	GA	EDR Historical Auto Stations
30004	1012109401	110038902202	WALMART SUPERCENTER #2941	5200 WINDWARD PKWY		ALPHARETTA	GA	FINDS
30004	1012177905	GAR000054684	WALMART SUPERCENTER #2941	5200 WINDWARD PKWY		ALPHARETTA	GA	RCRAInfo-SQG
30004	S117049620		THE HOME DEPOT STORE #0149	5300 WINDWARD PKWY		ALPHARETTA	GA	TIER 2
30004	S127172121		HOME DEPOT #0149 - 2017 PKLOT REHAE	5300 WINDWARD PKWY		ALPHARETTA	GA	NPDES
30004	S109508037		THE HOME DEPOT STORE #0149	5300 WINDWARD PKWY		ALPHARETTA	GA	TIER 2
30004	1007569723	GAR000037614	HOME DEPOT #0149	5300 WINDWARD PKWY		ALPHARETTA	GA	RCRAInfo-SQG
30004	1023704803	110070103359	HOME DEPOT #0149 - 2017 PKLOT REHAE	5300 WINDWARD PKWY		ALPHARETTA	GA	FINDS
30004	1007733204	110018901571	HOME DEPOT #0149	5300 WINDWARD PKWY		ALPHARETTA	GA	FINDS
30004	1025426564		AVENT, INC.	5405 WINDWARD PARKWAY		ALPHARETTA	GA	MLTS
30004	S117049988		NEW CINGULAR WIRELESS PCS, LLC - WI	5405 WINDWARD PKWY		ALPHARETTA	GA	TIER 2
30004	1024719860		AVANOS MEDICAL INC	5405 WINDWARD PKWY		ALPHARETTA	GA	
30004	S113908876		NEW CINGULAR WIRELESS -AT&T WINDW	5405 WINDWARD PKWY		ALPHARETTA	GA	TIER 2
30004	1016956234	GAR000075507	AVANOS MEDICAL INC	5405 WINDWARD PKWY		ALPHARETTA	GA	RCRA-CESQG
30004	1017418227	110063378562	AVANOS MEDICAL INC	5405 WINDWARD PKWY		ALPHARETTA	GA	FINDS
30004	A100496108		DIGITAL EQUIPMENT CORPORATION	5555 WINDWARD PARKWAY		ALPHARETTA	GA	AST
30004	S108994000		HEWLETT PACKARD - ALF01	5555 WINDWARD PARKWAY		ALPHARETTA	GA	TIER 2



### EDR ZIP Code Scan Report

ZIP	EDR-ID	Facility ID	Name	Address	Map/Dir/Dist	City	State	Databases
30004	S117050054		HEWLETT PACKARD - ALF01	5555 WINDWARD PARKWAY		ALPHARETTA	GA	TIER 2
30004	1006796052	110013655240	HEWLETT-PACKARD	5555 WINDWARD PKWY		ALPHARETTA	GA	FINDS, UST
30004	S126411375		HEWLETT PACKARD - ALF01	5575 WINDWARD PKWY		ALPHARETTA	GA	TIER 2
30004	S127169423		VISION BAPTIST CHURCH	355 WINDY HILL DR		ALPHARETTA	GA	NPDES
30004	1022988202	110070024572	VISION BAPTIST CHURCH	355 WINDY HILL DR		ALPHARETTA	GA	FINDS
30004	S127168959		LOT 20 MCFARLAND WEST - HORIZON MC	425 WINKLER DR		ALPHARETTA	GA	NPDES
30004	1023637410	110070046169	LOT 20 MCFARLAND WEST - HORIZON MC	425 WINKLER DR		ALPHARETTA	GA	FINDS
30004	1007733269	110018902222	BF FACILITY #70647	5005 WINWARD PKWY		ALPHARETTA	GA	FINDS
30004	S127210767		WOOD ACRES	14405 WOOD RD		MILTON	GA	NPDES
30004	S127170501		WOOD ACRES	14415 WOOD ROAD, LOT 3B1		MILTON	GA	NPDES
30004	1022989676	110070026046	WOOD ACRES	14415 WOOD ROAD, LOT 3B1		MILTON	GA	FINDS
30004	1024410704	110070326958	STONE HILL IRON GATES	14721 WOOD ROAD		ALPHARETTA	GA	FINDS
30004	S127167887		ANGSTADT RESIDENCE	14770 WOOD RD		ALPHARETTA	GA	NPDES
30004	1022972013	110070008361	ANGSTADT RESIDENCE	14770 WOOD RD		ALPHARETTA	GA	FINDS
30004	S127252288		14800 WOOD ROAD	14800 WOOD ROAD		MILTON	GA	NPDES
30004	1024447588	110070373496	14800 WOOD ROAD	14800 WOOD ROAD		MILTON	GA	FINDS
30004	1024601575	110070388977	WOOD ROAD LOT 2	14810 WOOD ROAD		MILTON	GA	FINDS
30004	S127254611		WOOD ROAD LOT 2	14810 WOOD ROAD		MILTON	GA	NPDES
30009	1021953267		BROGDON PLACE LLC		**	ALPHARETTA	GA	EDR Historical Auto Stations
30009	1024221069	110070216258	VICTORIA SQUARE BUILDING #1 UNITS F-	12043, 12041, 12039, 12037, 12035, 12033 (	**	ALPHARETTA	GA	FINDS
30009	1024124365		VICTORIA SQUARE BUILDING #1 UNITS F-	12043, 12041, 12039, 12037, 12035, 12033 (	**	ALPHARETTA	GA	
30009	S127241248		VICTORIA SQUARE BUILDING #1 UNITS F-	12043, 12041, 12039, 12037, 12035, 12033 (	**	ALPHARETTA	GA	NPDES
30009	S127174012		CANTON STREET TOWNHOMES	113 & 133 CANTON STREET	**	ALPHARETTA	GA	NPDES
30009	1024140258		SR 400 AUXILLIARY LANE AND EXIT RAMF	SR 400 AT WINDWARD PARKWAY	**	ALPHARETTA	GA	
30009	S127186322		SR 400 AUXILLIARY LANE AND EXIT RAMF	SR 400 AT WINDWARD PARKWAY	**	ALPHARETTA	GA	NPDES
30009	1024237515	110070238105	SR 400 AUXILLIARY LANE AND EXIT RAMF	SR 400 AT WINDWARD PARKWAY	**	ALPHARETTA	GA	FINDS
30009	1025810515	110070545936	THOMPSON STREET TOWNHOMES (AKA I	575, 565, 440, 555, 535, 525, 515 WOODS V	**	ALPHARETTA	GA	FINDS
30009	1025470291		THOMPSON STREET TOWNHOMES (AKA I	575, 565, 440, 555, 535, 525, 515 WOODS V	**	ALPHARETTA	GA	
30009	S127258900		THOMPSON STREET TOWNHOMES (AKA I	575, 565, 440, 555, 535, 525, 515 WOODS V	**	ALPHARETTA	GA	NPDES
30009	1023660914	110070075025	ACADEMY STREET TRACT	140 ACADEMY ST		ALPHARETTA	GA	FINDS
30009	S127211746		ACADEMY STREET TRACT	140 ACADEMY ST		ALPHARETTA	GA	NPDES
30009	1024383485	110070288048	SOUTHPRINT OF GEORGIA, INC.	11940 ALPHARETTA HIGHWAY SUITE 134		ALPHARETTA	GA	FINDS
30009	1001086498	110006398326	SERRA AL FORD	1475 ALPHARETTA HWY		ALPHARETTA	GA	RCRA-NonGen, FINDS
30009	1014695111	110006396881	ACA AMOCO #313	1675 ALPHARETTA HWY		ALPHARETTA	GA	FINDS
30009	S112374170		WILLS PARK	ALPHARETTA		ALPHARETTA	GA	
30009	S127179071		EVANS GENERAL CONTRACTORS - NEW	0 AMBER PARK DRIVE	**	ALPHARETTA	GA	NPDES
30009	1026693640	110070865946	EVANS GENERAL CONTRACTORS - NEW	0 AMBER PARK DRIVE	**	ALPHARETTA	GA	FINDS
30009	1026660241		EVANS GENERAL CONTRACTORS - NEW	0 AMBER PARK DRIVE		ALPHARETTA	GA	
30009	1024029821	110070152858	COURTYARD MARRIOT PARKWAY 400	11700 AMBER PARK DRIVE		ALPHARETTA	GA	FINDS
30009	S127172635		COURTYARD MARRIOT PARKWAY 400	11700 AMBER PARK DRIVE	**	ALPHARETTA	GA	NPDES
30009	S119959814		ALPHARETTA CITY CENTER	0, 2, AND 30 MAIN ST., 19 ACADEMY ST., C		ALPHARETTA	GA	BROWNFIELDS, INST CONTROL
30009	S127222835		EDGEMONT ON MAIN	611 AND 621 N MAIN ST		MILTON	GA	NPDES
30009	1023661694	110070075806	EDGEMONT ON MAIN	611 AND 621 N MAIN ST		MILTON	GA	FINDS
30009	S127274494		MANNING ON THE SQUARE (FKA 40 CUMI	215 ANGLIN WALK	**	ALPHARETTA	GA	NPDES
30009	S127274490		MANNING ON THE SQUARE (FKA 40 CUMI	255 ANGLIN WALK	**	ALPHARETTA	GA	NPDES
30009	1026542188	110070837140	MANNING ON THE SQUARE (FKA 40 CUMI	255 ANGLIN WALK	**	ALPHARETTA	GA	FINDS
30009	S127274492		MANNING ON THE SQUARE (FKA 40 CUMI	265 ANGLIN WALK	**	ALPHARETTA	GA	NPDES
30009	1023547374	110070022733	HENDERSON LANDING LOT - 17	12667 ARCHMONT TRCE		MILTON	GA	FINDS
30009	1022986365		HENDERSON LANDING LOT - 17	12667 ARCHMONT TRCE		MILTON	GA	
30009	S127226080		HENDERSON LANDING LOT - 17	12667 ARCHMONT TRCE		MILTON	GA	NPDES
30009	1023546390	110070016929	HENDERSON LANDING LOT 15 A	12675 ARCHMONT TRCE		MILTON	GA	FINDS
30009	1022980567		HENDERSON LANDING LOT 15 A	12675 ARCHMONT TRCE		MILTON	GA	
30009	S127226078		HENDERSON LANDING LOT 15 A	12675 ARCHMONT TRCE		MILTON	GA	NPDES
30009	1022970122		HENDERSON LANDING LOT- 18	12678 ARCHMONT TRCE		MILTON	GA	
30009	S127226081		HENDERSON LANDING LOT- 18	12678 ARCHMONT TRCE		MILTON	GA	NPDES
30009	1023544484	110070006468	HENDERSON LANDING LOT- 18	12678 ARCHMONT TRCE		MILTON	GA	FINDS
30009	1022971794		HENDERSON LANDING LOT - 14	12679 ARCHMONT TRCE		MILTON	GA	
30009	1023544820	110070008141	HENDERSON LANDING LOT - 14	12679 ARCHMONT TRCE		MILTON	GA	FINDS
30009	S127226077		HENDERSON LANDING LOT - 14	12679 ARCHMONT TRCE		MILTON	GA	NPDES
30009	1022979063		HENDERSON LANDING LOT -20	12690 ARCHMONT TRCE		MILTON	GA	
30009	1023546124	110070015418	HENDERSON LANDING LOT -20	12690 ARCHMONT TRCE		MILTON	GA	FINDS
30009	S127226083		HENDERSON LANDING LOT -20	12690 ARCHMONT TRCE		MILTON	GA	NPDES
30009	S127226085		HENDERSON LANDING LOT 21	12698 ARCHMONT TRCE		MILTON	GA	NPDES
30009	1022991807		HENDERSON LANDING LOT 21	12698 ARCHMONT TRCE		MILTON	GA	
30009	1023548318	110070028181	HENDERSON LANDING LOT 21	12698 ARCHMONT TRCE		MILTON	GA	FINDS
30009	S127226075		HENDERSON LANDING LOT -12 A	12699 ARCHMONT TRCE		MILTON	GA	NPDES
30009	1023544644	110070007183	HENDERSON LANDING LOT -12 A	12699 ARCHMONT TRCE		MILTON	GA	FINDS
30009	S127226076		HENDERSON LANDING LOT - 13A	12699 ARCHMONT TRCE		MILTON	GA	NPDES
30009	1022970837		HENDERSON LANDING LOT -12 A	12699 ARCHMONT TRCE		MILTON	GA	
30009	S127226072		HENDERSON LANDING LOT -10	12703 ARCHMONT TRCE		MILTON	GA	NPDES

### EDR ZIP Code Scan Report

ZIP	EDR-ID	Facility ID	Name	Address	Map/Dir/Dist	City	State	Databases
30009	1022985964	110070022332	HENDERSON LANDING LOT -10	12703 ARCHMONT TRCE		MILTON	GA	FINDS
30009	S127226071		HENDERSON LANDING LOT 9A	12707 ARCHMONT TRCE		MILTON	GA	NPDES
30009	1022989912		HENDERSON LANDING LOT 9A	12707 ARCHMONT TRCE		MILTON	GA	
30009	1023547986	110070026283	HENDERSON LANDING LOT 9A	12707 ARCHMONT TRCE		MILTON	GA	FINDS
30009	1023545535	110070012233	HENDERSON LANDING 7A	12715 ARCHMONT TRCE		MILTON	GA	FINDS
30009	1022975882		HENDERSON LANDING 7A	12715 ARCHMONT TRCE		MILTON	GA	
30009	S127226069		HENDERSON LANDING 7A	12715 ARCHMONT TRCE		MILTON	GA	NPDES
30009	1022981985		HENDERSON LANDING LOT 6A	12719 ARCHMONT TRCE		MILTON	GA	
30009	1023546623	110070018348	HENDERSON LANDING LOT 6A	12719 ARCHMONT TRCE		MILTON	GA	FINDS
30009	S127226068		HENDERSON LANDING LOT 6A	12719 ARCHMONT TRCE		MILTON	GA	NPDES
30009	1006791055	9033615	ABANDONED USTS	1648 ATLANTA RD	**	SMYRNA	GA	LUST, UST
30009	S127173237		AVALON 10000	10000 AVALON BOULEVARD	**	ALPHARETTA	GA	NPDES
30009	1024230832	110070228770	AVALON 10000	10000 AVALON BOULEVARD	**	ALPHARETTA	GA	FINDS
30009	1024133794		AVALON 10000	10000 AVALON BOULEVARD	**	ALPHARETTA	GA	
30009	S127230541		AVALON 7000 (A TRACT OF AVALON PHA:	7000 AVALON BOULEVARD	**	ALPHARETTA	GA	NPDES
30009	S127230546		AVALON 8000 (A TRACT OF AVALON PHA:	8000 AVALON BOULEVARD	**	ALPHARETTA	GA	NPDES
30009	S127230534		AVALON 9000 (A TRACT OF AVALON PHA:	9000 AVALON BOULEVARD	**	ALPHARETTA	GA	NPDES
30009	1024136788		THOMPSON STREET TOWNHOMES (AKA I	340,350,360,370 BANBURN CROSSING	**	ALPHARETTA	GA	
30009	1024233682	110070231923	THOMPSON STREET TOWNHOMES (AKA I	340,350,360,370 BANBURN CROSSING	**	ALPHARETTA	GA	FINDS
30009	S127246573		THOMPSON STREET TOWNHOMES (AKA I	340,350,360,370 BANBURN CROSSING	**	ALPHARETTA	GA	NPDES
30009	1024365279	110070256390	THOMPSON STREET TOWNHOMES (AKA I	300,310,320,330 BANBURY CROSSING	**	ALPHARETTA	GA	FINDS
30009	1027250389		THOMPSON STREET TOWNHOMES (AKA I	300,310,320,330 BANBURY CROSSING	**	ALPHARETTA	GA	NPDES
30009	1024149466		THOMPSON STREET TOWNHOMES (AKA I	300,310,320,330 BANBURY CROSSING	**	ALPHARETTA	GA	
30009	1024604225	110070391627	THOMPSON STREET TOWNHOMES (AKA I	305 BANBURY CROSSING	**	ALPHARETTA	GA	FINDS
30009	S127254423		THOMPSON STREET TOWNHOMES (AKA I	305 BANBURY CROSSING	**	ALPHARETTA	GA	NPDES
30009	1024720240		THOMPSON STREET TOWNHOMES (AKA I	305 BANBURY CROSSING	**	ALPHARETTA	GA	
30009	S127260112		THOMPSON STREET TOWNHOMES (AKA I	315 BANBURY CROSSING	**	ALPHARETTA	GA	NPDES
30009	1025473338	110070549029	THOMPSON STREET TOWNHOMES (AKA I	315 BANBURY CROSSING	**	ALPHARETTA	GA	FINDS
30009	1025469315	110070544942	THOMPSON STREET TOWNHOMES (AKA I	325 BANBURY CROSSING	**	ALPHARETTA	GA	FINDS
30009	S127260111		THOMPSON STREET TOWNHOMES (AKA I	325 BANBURY CROSSING	**	ALPHARETTA	GA	NPDES
30009	S127260110		THOMPSON STREET TOWNHOMES (AKA I	335 BANBURY CROSSING	**	ALPHARETTA	GA	NPDES
30009	1025471844	110070547513	THOMPSON STREET TOWNHOMES (AKA I	335 BANBURY CROSSING	**	ALPHARETTA	GA	FINDS
30009	1025989011	110070602034	THOMPSON STREET TOWNHOMES (AKA I	345 BANBURY CROSSING	**	ALPHARETTA	GA	FINDS
30009	1025920067		THOMPSON STREET TOWNHOMES (AKA I	345 BANBURY CROSSING	**	ALPHARETTA	GA	
30009	S127263621		THOMPSON STREET TOWNHOMES (AKA I	345 BANBURY CROSSING	**	ALPHARETTA	GA	NPDES
30009	1025989587	110070602671	THOMPSON STREET TOWNHOMES (AKA I	355 BANBURY CROSSING	**	ALPHARETTA	GA	FINDS
30009	1025920697		THOMPSON STREET TOWNHOMES (AKA I	355 BANBURY CROSSING	**	ALPHARETTA	GA	
30009	S127263622		THOMPSON STREET TOWNHOMES (AKA I	355 BANBURY CROSSING	**	ALPHARETTA	GA	NPDES
30009	1024232306	110070230385	THOMPSON STREET TOWNHOMES (AKA I	365 BANBURY CROSSING	**	ALPHARETTA	GA	FINDS
30009	S127246572		THOMPSON STREET TOWNHOMES (AKA I	365 BANBURY CROSSING	**	ALPHARETTA	GA	NPDES
30009	1024135319		THOMPSON STREET TOWNHOMES (AKA I	365 BANBURY CROSSING	**	ALPHARETTA	GA	
30009	1024134781		THOMPSON STREET TOWNHOMES (AKA I	375 BANBURY CROSSING	**	ALPHARETTA	GA	
30009	S127246571		THOMPSON STREET TOWNHOMES (AKA I	375 BANBURY CROSSING	**	ALPHARETTA	GA	NPDES
30009	1024231785	110070229814	THOMPSON STREET TOWNHOMES (AKA I	375 BANBURY CROSSING	**	ALPHARETTA	GA	FINDS
30009	1024365280	110070256391	THOMPSON STREET TOWNHOMES (AKA I	380,390,400,410 BANBURY CROSSING	**	ALPHARETTA	GA	FINDS
30009	1024149467		THOMPSON STREET TOWNHOMES (AKA I	380,390,400,410 BANBURY CROSSING	**	ALPHARETTA	GA	
30009	S127250390		THOMPSON STREET TOWNHOMES (AKA I	380,390,400,410 BANBURY CROSSING	**	ALPHARETTA	GA	NPDES
30009	S127246570		THOMPSON STREET TOWNHOMES (AKA I	385 BANBURY CROSSING	**	ALPHARETTA	GA	NPDES
30009	1024231043	110070229005	THOMPSON STREET TOWNHOMES (AKA I	385 BANBURY CROSSING	**	ALPHARETTA	GA	FINDS
30009	1024134016		THOMPSON STREET TOWNHOMES (AKA I	385 BANBURY CROSSING	**	ALPHARETTA	GA	
30009	1024230500	110070228397	THOMPSON STREET TOWNHOMES (AKA I	395 BANBURY CROSSING	**	ALPHARETTA	GA	FINDS
30009	1024133438		THOMPSON STREET TOWNHOMES (AKA I	395 BANBURY CROSSING	**	ALPHARETTA	GA	
30009	S127246567		THOMPSON STREET TOWNHOMES (AKA I	395 BANBURY CROSSING	**	ALPHARETTA	GA	NPDES
30009	1024148575	110070255426	THOMPSON STREET TOWNHOMES (AKA I	405 BANBURY CROSSING	**	ALPHARETTA	GA	FINDS
30009	S127250387		THOMPSON STREET TOWNHOMES (AKA I	405 BANBURY CROSSING	**	ALPHARETTA	GA	NPDES
30009	S127250385		THOMPSON STREET TOWNHOMES (AKA I	415 BANBURY CROSSING	**	ALPHARETTA	GA	NPDES
30009	1024150110	110070257059	THOMPSON STREET TOWNHOMES (AKA I	415 BANBURY CROSSING	**	ALPHARETTA	GA	FINDS
30009	1024148983	110070255872	THOMPSON STREET TOWNHOMES (AKA I	425 BANBURY CROSSING	**	ALPHARETTA	GA	FINDS
30009	S127250384		THOMPSON STREET TOWNHOMES (AKA I	425 BANBURY CROSSING	**	ALPHARETTA	GA	NPDES
30009	S127250383		THOMPSON STREET TOWNHOMES (AKA I	435 BANBURY CROSSING	**	ALPHARETTA	GA	NPDES
30009	1024150581	110070257560	THOMPSON STREET TOWNHOMES (AKA I	435 BANBURY CROSSING	**	ALPHARETTA	GA	FINDS
30009	1025984080	110070596653	THOMPSON STREET TOWNHOMES (AKA I	445 BANBURY CROSSING	**	ALPHARETTA	GA	FINDS
30009	S127263617		THOMPSON STREET TOWNHOMES (AKA I	445 BANBURY CROSSING	**	ALPHARETTA	GA	NPDES
30009	1025914741		THOMPSON STREET TOWNHOMES (AKA I	445 BANBURY CROSSING	**	ALPHARETTA	GA	
30009	1025989146	110070602179	THOMPSON STREET TOWNHOMES (AKA I	455 BANBURY CROSSING	**	ALPHARETTA	GA	FINDS
30009	1025920211		THOMPSON STREET TOWNHOMES (AKA I	455 BANBURY CROSSING	**	ALPHARETTA	GA	
30009	S127263619		THOMPSON STREET TOWNHOMES (AKA I	455 BANBURY CROSSING	**	ALPHARETTA	GA	NPDES
30009	1025983967	110070596536	THOMPSON STREET TOWNHOMES (AKA I	465 BANBURY CROSSING	**	ALPHARETTA	GA	FINDS
30009	S127263620		THOMPSON STREET TOWNHOMES (AKA I	465 BANBURY CROSSING	**	ALPHARETTA	GA	NPDES
30009	1025914625		THOMPSON STREET TOWNHOMES (AKA I	465 BANBURY CROSSING	**	ALPHARETTA	GA	
30009	1025468753	110070544372	HEARHSTONE LOT 44	1655 BATES ROAD		ALPHARETTA	GA	FINDS

### EDR ZIP Code Scan Report

ZIP	EDR-ID	Facility ID	Name	Address	Map/Dir/Dist	City	State	Databases
30009	S127259641		HEARTHSTONE LOT 44	1655 BATES ROAD		ALPHARETTA	GA	NPDES
30009	1024146253		HEATHSTONE LOT- 43	1665 BATES RD,		ALPHARETTA	GA	
30009	S127249773		HEATHSTONE LOT- 43	1665 BATES RD,		ALPHARETTA	GA	NPDES
30009	1024245012	110070251228	HEATHSTONE LOT- 43	1665 BATES RD,		ALPHARETTA	GA	FINDS
30009	1024244957	110070251165	HEATHSTONE LOT-42	1675 BATES ROAD		ALPHARETTA	GA	FINDS
30009	S127249772		HEATHSTONE LOT-42	1675 BATES ROAD		ALPHARETTA	GA	NPDES
30009	1024146191		HEATHSTONE LOT-42	1675 BATES ROAD		ALPHARETTA	GA	
30009	S127233992		HEARTHSTONE MANOR PHASE 1 LOT 41	1685 BATES RD		ALPHARETTA	GA	NPDES
30009	S127247300		HEARTHSTONE PHASE 2, LOT 74	1710 BATES RD		ALPHARETTA	GA	NPDES
30009	1024135138		HEARTHSTONE PHASE 2, LOT 74	1710 BATES RD		ALPHARETTA	GA	
30009	1024232130	110070230190	HEARTHSTONE PHASE 2, LOT 74	1710 BATES RD		ALPHARETTA	GA	FINDS
30009	S127247307		HEARTHSTONE MANOR, PHASE 1, LOT 4	1715 BATES RD.		ALPHARETTA	GA	NPDES
30009	1024231017	110070228977	HEARTHSTONE MANOR, PHASE 1, LOT 4	1715 BATES RD.		ALPHARETTA	GA	FINDS
30009	1024133992		HEARTHSTONE MANOR, PHASE 1, LOT 4	1715 BATES RD.		ALPHARETTA	GA	
30009	1024135176		HEARTHSTONE PHASE 2, LOT 75	1720 BATES RD		ALPHARETTA	GA	
30009	S127247299		HEARTHSTONE PHASE 2, LOT 75	1720 BATES RD		ALPHARETTA	GA	NPDES
30009	1024232166	110070230232	HEARTHSTONE PHASE 2, LOT 75	1720 BATES RD		ALPHARETTA	GA	FINDS
30009	1024234222	110070232531	HEARTHSTONE MANOR, PHASE 1, LOT 3	1725 BATES RD.		ALPHARETTA	GA	FINDS
30009	1024137371		HEARTHSTONE MANOR, PHASE 1, LOT 3	1725 BATES RD.		ALPHARETTA	GA	
30009	S127247306		HEARTHSTONE MANOR, PHASE 1, LOT 3	1725 BATES RD.		ALPHARETTA	GA	NPDES
30009	1024135455		HEARTHSTONE PHASE 2, LOT 76	1730 BATES RD		ALPHARETTA	GA	
30009	S127247298		HEARTHSTONE PHASE 2, LOT 76	1730 BATES RD		ALPHARETTA	GA	NPDES
30009	1024232423	110070230522	HEARTHSTONE PHASE 2, LOT 76	1730 BATES RD		ALPHARETTA	GA	FINDS
30009	1024233326	110070231527	HEARTHSTONE MANOR, PHASE 1, LOT 2	1735 BATES RD.		ALPHARETTA	GA	FINDS
30009	1024136411		HEARTHSTONE MANOR, PHASE 1, LOT 2	1735 BATES RD.		ALPHARETTA	GA	
30009	S127247304		HEARTHSTONE MANOR, PHASE 1, LOT 2	1735 BATES RD.		ALPHARETTA	GA	NPDES
30009	1024133840		HEARTHSTONE MANOR PHASE 2, LOT 77	1740 BATES RD		ALPHARETTA	GA	
30009	S127247294		HEARTHSTONE MANOR PHASE 2, LOT 77	1740 BATES RD		ALPHARETTA	GA	NPDES
30009	1024230877	110070228818	HEARTHSTONE MANOR PHASE 2, LOT 77	1740 BATES RD		ALPHARETTA	GA	FINDS
30009	1024136763		HEARTHSTONE MANOR, PHASE 1, LOT 1	1745 BATES RD.		ALPHARETTA	GA	
30009	1024233654	110070231892	HEARTHSTONE MANOR, PHASE 1, LOT 1	1745 BATES RD.		ALPHARETTA	GA	FINDS
30009	S127247303		HEARTHSTONE MANOR, PHASE 1, LOT 1	1745 BATES RD.		ALPHARETTA	GA	NPDES
30009	S127229253		HEARTHSTONE MANOR PHASE III	1755 BATES RD		ALPHARETTA	GA	NPDES
30009	1023661732	110070075844	HEARTHSTONE PHASE 2	1755 BATES RD		ALPHARETTA	GA	FINDS
30009	S127223595		HEARTHSTONE PHASE 2	1755 BATES RD		ALPHARETTA	GA	NPDES
30009	1022989889	110070026260	13795 BETHANY ROAD	13795 BETHANY ROAD		MILTON	GA	FINDS
30009	S127186444		BETHANY AND MAYFIELD ROADS ROUND	BETHANY AND MAYFIELD RDS		ALPHARETTA	GA	NPDES
30009	1024603562	110070390964	BETHANY AND MAYFIELD ROADS ROUND	BETHANY AND MAYFIELD RDS		ALPHARETTA	GA	FINDS
30009	S127186429		BETHANY AND MID-BROADWELL ROADS	BETHANY AND MID-BROADWELL RDS		ALPHARETTA	GA	NPDES
30009	1024601316	110070388718	BETHANY AND MID-BROADWELL ROADS	BETHANY AND MID-BROADWELL RDS		ALPHARETTA	GA	FINDS
30009	S127199041		RUTH'S FARM	BETHANY ROAD	**	ALPHARETTA	GA	NPDES
30009	1024929390		1200 BLUEGRASS LAKES PARKWAY	1200 BLUEGRASS LAKES PARKWAY		ALPHARETTA	GA	
30009	S127175373		1200 BLUEGRASS LAKES PARKWAY	1200 BLUEGRASS LAKES PARKWAY		ALPHARETTA	GA	NPDES
30009	1014695385	110070596014	1200 BLUEGRASS LAKES PARKWAY	1200 BLUEGRASS LAKES PARKWAY		ALPHARETTA	GA	FINDS
30009	1005653856		CAPPELLE INC	P.O. BOX 169	**	ALPHARETTA	GA	FTTS
30009	S127165616		FULTON COUNTY LIBRARY-ALPHARETTA	70 BROOK ST		ALPHARETTA	GA	NPDES
30009	S127166391		FULTON COUNTY LIBRARY - MILTON BR	70 BROOK ST		ALPHARETTA	GA	NPDES
30009	1024030054	110070153092	CREEKSIDE LOT -355	4885 BUCKEYE	**	ALPHARETTA	GA	FINDS
30009	S127239094		CREEKSIDE LOT -355	4885 BUCKEYE	**	ALPHARETTA	GA	NPDES
30009	S127174698		CANTON STREET TOWNHOMES	119-133 CANTON STREET		ALPHARETTA	GA	NPDES
30009	1024600452	110070387854	CANTON STREET TOWNHOMES	119-133 CANTON STREET		ALPHARETTA	GA	FINDS
30009	1026129105		CANTON STREET COMMONS LOT 1	130 CANTON STREET		ALPHARETTA	GA	
30009	S127269849		CANTON STREET COMMONS LOT 1	130 CANTON STREET		ALPHARETTA	GA	NPDES
30009	1026406866	110070713522	CANTON STREET COMMONS LOT 1	130 CANTON STREET		ALPHARETTA	GA	FINDS
30009	1026129106		CANTON STREET COMMONS LOT 2	132 CANTON STREET		ALPHARETTA	GA	
30009	S127269850		CANTON STREET COMMONS LOT 2	132 CANTON STREET		ALPHARETTA	GA	NPDES
30009	1026398675	110070705003	CANTON STREET COMMONS LOT 2	132 CANTON STREET		ALPHARETTA	GA	FINDS
30009	1026400657	110070707068	CANTON STREET COMMONS LOT 3	134 CANTON STREET		ALPHARETTA	GA	FINDS
30009	1026129107		CANTON STREET COMMONS LOT 3	134 CANTON STREET		ALPHARETTA	GA	
30009	S127269851		CANTON STREET COMMONS LOT 3	134 CANTON STREET		ALPHARETTA	GA	NPDES
30009	1026398429	110070704744	CANTON STREET COMMONS LOT 4	136 CANTON STREET		ALPHARETTA	GA	FINDS
30009	S127269852		CANTON STREET COMMONS LOT 4	136 CANTON STREET		ALPHARETTA	GA	NPDES
30009	1026129108		CANTON STREET COMMONS LOT 4	136 CANTON STREET		ALPHARETTA	GA	
30009	1026404700	110070711282	CANTON STREET COMMONS LOT 5	138 CANTON STREET		ALPHARETTA	GA	FINDS
30009	S127269853		CANTON STREET COMMONS LOT 5	138 CANTON STREET		ALPHARETTA	GA	NPDES
30009	1026129109		CANTON STREET COMMONS LOT 5	138 CANTON STREET		ALPHARETTA	GA	
30009	1026403563	110070710098	CANTON STREET COMMONS LOT 6	140 CANTON STREET		ALPHARETTA	GA	FINDS
30009	S127269854		CANTON STREET COMMONS LOT 6	140 CANTON STREET		ALPHARETTA	GA	NPDES
30009	1026129110		CANTON STREET COMMONS LOT 6	140 CANTON STREET		ALPHARETTA	GA	
30009	1024233049	110070231219	CANTON STREET COMMONS LOT -16	144 CANTON STREET		ALPHARETTA	GA	FINDS
30009	1024136117		CANTON STREET COMMONS LOT -16	144 CANTON STREET		ALPHARETTA	GA	

### EDR ZIP Code Scan Report

ZIP	EDR-ID	Facility ID	Name	Address	Map/Dir/Dist	City	State	Databases
30009	S127246441		CANTON STREET COMMONS LOT -16	144 CANTON STREET		ALPHARETTA	GA	NPDES
30009	1024229959	110070227797	CANTON STREET COMMONS LOT -15	146 CANTON STREET		ALPHARETTA	GA	FINDS
30009	S127246440		CANTON STREET COMMONS LOT -15	146 CANTON STREET		ALPHARETTA	GA	NPDES
30009	1024132863		CANTON STREET COMMONS LOT -15	146 CANTON STREET		ALPHARETTA	GA	NPDES
30009	S127208443		CANTON STREET COMMONS	168 CANTON ST		ALPHARETTA	GA	NPDES
30009	1022984572	110070020939	CANTON STREET COMMONS	168 CANTON ST		ALPHARETTA	GA	FINDS
30009	1024600397	110070387799	TWELVE ON CANTON LOT 1	2110 CANTON VIEW	**	ALPHARETTA	GA	FINDS
30009	S127254612		TWELVE ON CANTON LOT 1	2110 CANTON VIEW	**	ALPHARETTA	GA	NPDES
30009	S127229863		TWELVE ON CANTON LOT 4, BOURKE RE:	2140 CANTON VIEW	**	ALPHARETTA	GA	NPDES
30009	1024030288	110070153333	TWELVE ON CANTON - LOT- 5	2150 CANTON VIEW	**	ALPHARETTA	GA	FINDS
30009	S127239352		TWELVE ON CANTON - LOT- 5	2150 CANTON VIEW	**	ALPHARETTA	GA	NPDES
30009	1024603745	110070391147	TWELVE ON CANTON LOT -6	2160 CANTON VIEW	**	ALPHARETTA	GA	FINDS
30009	S127251501		TWELVE ON CANTON LOT -6	2160 CANTON VIEW	**	ALPHARETTA	GA	NPDES
30009	1023660357	110070074468	WEST MAIN	95 CANTON ST		ALPHARETTA	GA	FINDS
30009	S127171833		WEST MAIN	95 CANTON ST		ALPHARETTA	GA	NPDES
30009	1026796407	110070930329	TWELVE ON CANTON	CANTON STREET & MAYFIELD ROAD		ALPHARETTA	GA	FINDS
30009	1026764011		TWELVE ON CANTON	CANTON STREET & MAYFIELD ROAD		ALPHARETTA	GA	FINDS
30009	S127246439		CANTON STREET COMMONS LOT -14	CANTON STREET COMMONS	**	ALPHARETTA	GA	NPDES
30009	1024233910	110070232177	CANTON STREET COMMONS LOT -14	CANTON STREET COMMONS	**	ALPHARETTA	GA	FINDS
30009	1024137031		CANTON STREET COMMONS LOT -14	CANTON STREET COMMONS	**	ALPHARETTA	GA	FINDS
30009	1024150330		VICTORIA SQUARE LOT-10A, 10 B, 10C, 1C	12082, 12804, 12806, 12088, 12090, 12092, 120	**	NA	GA	
30009	1024365306	110070257291	VICTORIA SQUARE LOT-10A, 10 B, 10C, 1	12082, 12804, 12806, 12088, 12090, 12092, 120	**	NA	GA	FINDS
30009	S112370446		GA CABLE TV	234 COLD CREEK		ALPHARETTA	GA	
30009	1022978209		LAKE HAVEN LOT - 20	614 CONGAREE COURT		MILTON	GA	
30009	1023545973	110070014562	LAKE HAVEN LOT - 20	614 CONGAREE COURT		MILTON	GA	FINDS
30009	1022971215	110070007561	OVERTURE AT ENCORE (FKA WESTSIDE	CORNER OF ENCORE PARKWAY & WEST	**	ALPHARETTA	GA	FINDS
30009	S127204959		OVERTURE AT ENCORE (FKA WESTSIDE	CORNER OF ENCORE PARKWAY & WEST	**	ALPHARETTA	GA	NPDES
30009	S127249372		HEATHSTONE MANOR PHASE 3 LOT -92	1610 CORNERSTONE WAY	**	ALPHARETTA	GA	NPDES
30009	1022980857	110070017219	HEARTHSTONE MANOR PHASE 3 LOT - 101	1615 CORNERSTONE WAY	**	ALPHARETTA	GA	FINDS
30009	1024245211	110070251458	HEATHSTONE MANOR PHASE 3 LOT -93	1620 CORNERSTONE WAY	**	ALPHARETTA	GA	FINDS
30009	1024146476		HEATHSTONE MANOR PHASE 3 LOT -93	1620 CORNERSTONE WAY	**	ALPHARETTA	GA	FINDS
30009	S127249828		HEATHSTONE MANOR PHASE 3 LOT -93	1620 CORNERSTONE WAY	**	ALPHARETTA	GA	NPDES
30009	S127249377		HEATHSTONE MANOR PHASE 3 LOT - 100	1625 CORNERSTONE WAY	**	ALPHARETTA	GA	NPDES
30009	S127249376		HEATHSTONE MANOR PHASE 3 LOT -99	1635 CORNERSTONE WAY	**	ALPHARETTA	GA	NPDES
30009	S127249373		HEATHSTONE MANOR PHASE 3 LOT -95	1640 CORNERSTONE WAY	**	ALPHARETTA	GA	NPDES
30009	S127249375		HEATHSTONE MANOR PHASE 3 LOT -98	1645 CORNERSTONE WAY	**	ALPHARETTA	GA	NPDES
30009	1022984793		HEARTHSTONE MANOR PHASE 3 LOT - 96	1650 CORNERSTONE WAY	**	ALPHARETTA	GA	
30009	1023547123	110070021160	HEARTHSTONE MANOR PHASE 3 LOT - 9	1650 CORNERSTONE WAY	**	ALPHARETTA	GA	FINDS
30009	S127249829		HEATHSTONE MANOR PHASE 3 LOT -97	1655 CORNERSTONE WAY	**	ALPHARETTA	GA	NPDES
30009	1024243880	110070249972	HEATHSTONE MANOR PHASE 3 LOT -97	1655 CORNERSTONE WAY	**	ALPHARETTA	GA	FINDS
30009	1024145049		HEATHSTONE MANOR PHASE 3 LOT -97	1655 CORNERSTONE WAY	**	ALPHARETTA	GA	FINDS
30009	S127250220		VICTORIA SQUARE LOT-10A, 10 B, 10C, 1C	12082, 12804, 12806, 12088, 12090, 12092, 120	**	NA	GA	NPDES
30009	S127174113		EAST OF MAIN PHASE I	252 CRICKET LANE		ALPHARETTA	GA	NPDES
30009	1024450261	110070376819	EAST OF MAIN PHASE II	252 CRICKET LANE		ALPHARETTA	GA	FINDS
30009	S127247998		MANNING ON THE SQUARE (FKA 40 CUMI	40 CUMMIN STREET, 136 MANNING DRIVE	**	ALPHARETTA	GA	NPDES
30009	1024236192	110070236594	MANNING ON THE SQUARE (FKA 40 CUMI	40 CUMMIN STREET, 136 MANNING DRIVE	**	ALPHARETTA	GA	FINDS
30009	1024138854		MANNING ON THE SQUARE (FKA 40 CUMI	40 CUMMIN STREET, 136 MANNING DRIVE	**	ALPHARETTA	GA	NPDES
30009	1022975867	110070012218	LEHIGH HOMES - 130 CUMMING STREET	130 CUMMING ST		ALPHARETTA	GA	FINDS
30009	S127226936		LEHIGH HOMES - 130 CUMMING STREET	130 CUMMING ST		ALPHARETTA	GA	NPDES
30009	1008219304	110022433730	SAM'S CLUB #6646	10600 DAVID SR		ALPHARETTA	GA	FINDS
30009	S110592202		SAM'S CLUB #6646	10600 DAVID DR		ALPHARETTA	GA	TIER 2
30009	1024088539	110070203503	THE COOLER-ALPHARETTA	10800 DAVIS DRIVE		ALPHARETTA	GA	FINDS
30009	S127172849		THE COOLER-ALPHARETTA	10800 DAVIS DRIVE		ALPHARETTA	GA	NPDES
30009	S127186443		DAVIS DRIVE EXTENSION AND MULTIMO	DAVIS DRIVE FROM MANSELL RD TO WE	**	ALPHARETTA	GA	NPDES
30009	1024605095	110070392497	DAVIS DRIVE EXTENSION AND MULTIMO	DAVIS DRIVE FROM MANSELL RD TO WE	**	ALPHARETTA	GA	FINDS
30009	1024233262	110070231454	HEARTHSTONE MANOR, PHASE 1, LOT 6	1750 DEARBORNE LN.	**	ALPHARETTA	GA	FINDS
30009	S127247309		HEARTHSTONE MANOR, PHASE 1, LOT 6	1750 DEARBORNE LN.	**	ALPHARETTA	GA	NPDES
30009	1024136341		HEARTHSTONE MANOR, PHASE 1, LOT 6	1750 DEARBORNE LN.	**	ALPHARETTA	GA	FINDS
30009	1024231633	110070229649	HEARTHSTONE MANOR, PHASE 1, LOT 7	1760 DEARBORNE LN.	**	ALPHARETTA	GA	FINDS
30009	S127247310		HEARTHSTONE MANOR, PHASE 1, LOT 7	1760 DEARBORNE LN.	**	ALPHARETTA	GA	NPDES
30009	1024134622		HEARTHSTONE MANOR, PHASE 1, LOT 7	1760 DEARBORNE LN.	**	ALPHARETTA	GA	FINDS
30009	S127247321		HEARTHSTONE MANOR, PHASE 1, LOT 1	1765 DEARBORNE WAY	**	ALPHARETTA	GA	NPDES
30009	1024133261		HEARTHSTONE MANOR, PHASE 1, LOT 1	1765 DEARBORNE WAY	**	ALPHARETTA	GA	FINDS
30009	1024230331	110070228213	HEARTHSTONE MANOR, PHASE 1, LOT 1	1765 DEARBORNE WAY	**	ALPHARETTA	GA	NPDES
30009	S127247311		HEARTHSTONE MANOR, PHASE 1, LOT 8	1770 DEARBORNE LN.	**	ALPHARETTA	GA	FINDS
30009	1024131807		HEARTHSTONE MANOR, PHASE 1, LOT 8	1770 DEARBORNE LN.	**	ALPHARETTA	GA	NPDES
30009	1024228964	110070226699	HEARTHSTONE MANOR, PHASE 1, LOT 8	1770 DEARBORNE LN.	**	ALPHARETTA	GA	FINDS
30009	1024131762		HEARTHSTONE MANOR, PHASE 1, LOT 17	1775 DEARBORNE WAY	**	ALPHARETTA	GA	FINDS
30009	S127247320		HEARTHSTONE MANOR, PHASE 1, LOT 17	1775 DEARBORNE WAY	**	ALPHARETTA	GA	NPDES
30009	1024228922	110070226650	HEARTHSTONE MANOR, PHASE 1, LOT 17	1775 DEARBORNE WAY	**	ALPHARETTA	GA	FINDS
30009	S127247312		HEARTHSTONE MANOR, PHASE 1, LOT 9	1780 DEARBORNE LN.	**	ALPHARETTA	GA	NPDES

### EDR ZIP Code Scan Report

ZIP	EDR-ID	Facility ID	Name	Address	Map/Dir/Dist	City	State	Databases
30009	1024132782		HEARTHSTONE MANOR, PHASE 1, LOT 9	1780 DEARBORNE LN.	**	ALPHARETTA	GA	
30009	1024229878	110070227709	HEARTHSTONE MANOR, PHASE 1, LOT 9	1780 DEARBORNE LN.	**	ALPHARETTA	GA	FINDS
30009	1024228948	110070226682	HEARTHSTONE MANOR, PHASE 1, LOT 10	1785 DEARBORNE WAY	**	ALPHARETTA	GA	FINDS
30009	1024131791		HEARTHSTONE MANOR, PHASE 1, LOT 10	1785 DEARBORNE WAY	**	ALPHARETTA	GA	
30009	S127247319		HEARTHSTONE MANOR, PHASE 1, LOT 10	1785 DEARBORNE WAY	**	ALPHARETTA	GA	NPDES
30009	1024231433	110070229437	HEARTHSTONE MANOR, PHASE 1, LOT 10	1790 DEARBORNE WAY	**	ALPHARETTA	GA	FINDS
30009	1024134421		HEARTHSTONE MANOR, PHASE 1, LOT 10	1790 DEARBORNE WAY	**	ALPHARETTA	GA	
30009	S127247313		HEARTHSTONE MANOR, PHASE 1, LOT 10	1790 DEARBORNE WAY	**	ALPHARETTA	GA	NPDES
30009	1024136229		HEARTHSTONE MANOR, PHASE 1, LOT 10	1795 DEARBORNE WAY	**	ALPHARETTA	GA	
30009	1024233157	110070231337	HEARTHSTONE MANOR, PHASE 1, LOT 10	1795 DEARBORNE WAY	**	ALPHARETTA	GA	FINDS
30009	S127247318		HEARTHSTONE MANOR, PHASE 1, LOT 10	1795 DEARBORNE WAY	**	ALPHARETTA	GA	NPDES
30009	S127247314		HEARTHSTONE MANOR, PHASE 1, LOT 11	1800 DEARBORNE WAY	**	ALPHARETTA	GA	NPDES
30009	1024230568	110070228475	HEARTHSTONE MANOR, PHASE 1, LOT 11	1800 DEARBORNE WAY	**	ALPHARETTA	GA	FINDS
30009	1024133514		HEARTHSTONE MANOR, PHASE 1, LOT 11	1800 DEARBORNE WAY	**	ALPHARETTA	GA	
30009	1024131755		HEARTHSTONE MANOR, PHASE 1, LOT 14	1805 DEARBORNE WAY	**	ALPHARETTA	GA	
30009	S127247317		HEARTHSTONE MANOR, PHASE 1, LOT 14	1805 DEARBORNE WAY	**	ALPHARETTA	GA	NPDES
30009	1024228915	110070226642	HEARTHSTONE MANOR, PHASE 1, LOT 14	1805 DEARBORNE WAY	**	ALPHARETTA	GA	FINDS
30009	S127239096		HEARTHSTONE	1810 DEARBORNE LANE.	**	ALPHARETTA	GA	NPDES
30009	1024030056	110070153094	HEARTHSTONE	1810 DEARBORNE LANE.	**	ALPHARETTA	GA	FINDS
30009	1024134942		HEARTHSTONE MANOR, PHASE 1, LOT 12	1812 DEARBORNE WAY	**	ALPHARETTA	GA	
30009	1024231942	110070229981	HEARTHSTONE MANOR, PHASE 1, LOT 12	1812 DEARBORNE WAY	**	ALPHARETTA	GA	FINDS
30009	S127247315		HEARTHSTONE MANOR, PHASE 1, LOT 12	1812 DEARBORNE WAY	**	ALPHARETTA	GA	NPDES
30009	S127247316		HEARTHSTONE MANOR, PHASE 1, LOT 13	1815 DEARBORNE WAY	**	ALPHARETTA	GA	NPDES
30009	1024229874	110070227705	HEARTHSTONE MANOR, PHASE 1, LOT 13	1815 DEARBORNE WAY	**	ALPHARETTA	GA	FINDS
30009	1024132779		HEARTHSTONE MANOR, PHASE 1, LOT 13	1815 DEARBORNE WAY	**	ALPHARETTA	GA	
30009	1024246203	110070252538	HEATHSTONE LOT-19	1755 DEARGORNE LANE	**	ALPHARETTA	GA	FINDS
30009	1024147508		HEATHSTONE LOT-19	1755 DEARGORNE LANE	**	ALPHARETTA	GA	
30009	S127249771		HEATHSTONE LOT-19	1755 DEARGORNE LANE	**	ALPHARETTA	GA	NPDES
30009	S127174103		MAXWELL	175 DEVORE RD	**	ALPHARETTA	GA	NPDES
30009	1024450304	110070376866	MAXWELL	175 DEVORE RD	**	ALPHARETTA	GA	FINDS
30009	S117054162		DUKE DRIVE TECHNOLOGY CENTER	10540 DUKE DRIVE	**	ALPHARETTA	GA	TIER 2
30009	S107772846	FATR20063KFPB	DUKE DRIVE TECHNOLOGY CENTER -- 10540 DUKE DRIVE	10540 DUKE DRIVE	**	ALPHARETTA	GA	TIER 2
30009	1024164593		LOWE'S OF ALPHARETTA, GA #615	10580 DUKE DR	**	ALPHARETTA	GA	
30009	1024879127	GAR000084145	LOWE'S OF ALPHARETTA, GA #615	10580 DUKE DR	**	ALPHARETTA	GA	RCRAInfo-SQG
30009	S108994269		LOWE'S OF ALPHARETTA, GA (#615)	10580 DUKE DR	**	ALPHARETTA	GA	TIER 2
30009	1024701956	110070490350	LOWE'S OF ALPHARETTA, GA #615	10580 DUKE DR	**	ALPHARETTA	GA	FINDS
30009	S127251404		AVALON (FKA PROSPECT PARK) LOT 82	300 S. EPLANADE	**	ALPHARETTA	GA	NPDES
30009	S127251395		AVALON (FKA PROSPECT PARK) LOT 80	316 S. EPLANADE	**	ALPHARETTA	GA	NPDES
30009	1024081245	110070159825	AVALON (FKA PROSPECT PARK) LOT 78	326 S. EPLANADE	**	ALPHARETTA	GA	FINDS
30009	S127241707		AVALON (FKA PROSPECT PARK) LOT 78	326 S. EPLANADE	**	ALPHARETTA	GA	NPDES
30009	1022972202	110070008550	SCIENCE ACADEMY PRIVATE SCHOOL	3035 FANFARE LANE	**	ALPHARETTA	GA	FINDS
30009	S127255498		ARTISAN FKA WESTSIDE TOWNHOMES	3035 FANFARE WAY	**	ALPHARETTA	GA	NPDES
30009	1025934677		FULTON SCIENCE ACADEMY	3035 FANFARE WAY	**	ALPHARETTA	GA	
30009	S127176815		FULTON SCIENCE ACADEMY	3035 FANFARE WAY	**	ALPHARETTA	GA	NPDES
30009	1024708948	110070620785	ARTISAN FKA WESTSIDE TOWNHOMES	3035 FANFARE WAY	**	ALPHARETTA	GA	FINDS
30009	1026563649		A.C. WHITE TRANSFER & STORAGE COMI	1775 FOUNDERS PARKWAY	**	ALPHARETTA	GA	PRP
30009	S121800399		READY MIX USA	11395 NORTH FULTON INDUSTRIAL BLVD	**	ALPHARETTA	GA	AIRS, NPDES
30009	1016933478		READY MIX USA	11395 NORTH FULTON INDUSTRIAL BLVD	**	ALPHARETTA	GA	
30009	1022983868	110070020234	READY MIX USA	11395 NORTH FULTON INDUSTRIAL BLVD	**	ALPHARETTA	GA	FINDS
30009	1012087917	110038666075	ALPHA ASPHALT PLT 2	11470 N FULTON IND B	**	ALPHARETTA	GA	FINDS
30009	S127007175		THOMAS CONCRETE - NORTH FULTON PI	11470 N FULTON INDUSTRIAL BLVD	**	ALPHARETTA	GA	NPDES, TIER 2
30009	1016900850	110060261826	ALPHARETTA READY-MIX	11470 N FULTON INDUSTRIAL BLVD	**	ALPHARETTA	GA	FINDS
30009	S127006994		ALPHARETTA CONCRETE PLANT	11470 N FULTON INDUSTRIAL BLVD	**	ALPHARETTA	GA	NPDES
30009	S107771609	28162	THOMAS CONCRETE OF GEORGIA - NOR	11470 N. FULTON INDUSTRIAL BOULEVAV	**	ALPHARETTA	GA	AIRS, TIER 2
30009	S113909341		VULCAN MATERIALS COMPANY ALPHARE	11470 NORTH FULTON INDUSTRIAL BOUL	**	ALPHARETTA	GA	TIER 2
30009	S112187455		VULCAN MATERIALS COMPANY ALPHARE	11470 NORTH FULTON INDUSTRIAL BOUL	**	ALPHARETTA	GA	TIER 2
30009	S117053585		VULCAN MATERIALS COMPANY ALPHARE	11470 NORTH FULTON INDUSTRIAL BOUL	**	ALPHARETTA	GA	TIER 2
30009	1026565736		ALL AUTO COLLISION REPAIR	11495 NORTH FULTON INDUSTRIAL BLVD	**	ALPHARETTA	GA	PRP
30009	1023544478	110070006429	LAKE HAVEN LOT - 44	, GEORGIA	**	ALPHARETTA	GA	FINDS
30009	1022970083		LAKE HAVEN LOT - 44	, GEORGIA	**	ALPHARETTA	GA	
30009	S127264963		JACKSON RESIDENCE	3050 HAVEN RESERVE	**	MILTON	GA	NPDES
30009	1025937874		JACKSON RESIDENCE	3050 HAVEN RESERVE	**	MILTON	GA	
30009	1025998505	110070620617	JACKSON RESIDENCE	3050 HAVEN RESERVE	**	MILTON	GA	FINDS
30009	1026100268	110070670021	AHSAN ALREFAI	4040 HAVEN TRESS	**	MILTON	GA	FINDS
30009	1026028737		AHSAN ALREFAI	4040 HAVEN TRESS	**	MILTON	GA	
30009	S127266681		AHSAN ALREFAI	4040 HAVEN TRESS	**	MILTON	GA	NPDES
30009	U003296139	09060704	BP #13564	11425 HAYNES BRIDGE RD	**	ALPHARETTA	GA	LUST, SPILLS, UST
30009	S125321383		GOLDMAN SACHS - ALPHARETTA	11605 HAYNES BRIDGE ROAD, SUITE 695	**	ALPHARETTA	GA	TIER 2
30009	1022984085	110070020451	HAYNES BRIDGE MEDICAL OFFICE	11681 HAYNES BRIDGE RD	**	ALPHARETTA	GA	FINDS
30009	S127167536		HAYNES BRIDGE MEDICAL OFFICE	11681 HAYNES BRIDGE RD	**	ALPHARETTA	GA	NPDES
30009	S116495419		PLATINUM CLEANERS (FORMER)	11720 HAYNES BRIDGE ROAD	**	ALPHARETTA	GA	DRYCLEANERS, NON HSI

### EDR ZIP Code Scan Report

ZIP	EDR-ID	Facility ID	Name	Address	Map/Dir/Dist	City	State	Databases
30009	S127260313		HAYNES BRIDGE ROAD TRACT	11725 HAYNES BRIDGE ROAD		ALPHARETTA	GA	NPDES
30009	1025469585	110070545214	HAYNES BRIDGE ROAD TRACT	11725 HAYNES BRIDGE ROAD		ALPHARETTA	GA	FINDS
30009	1026420460	110070741934	STARBUCKS ALPHARETTA	11740 HAYNES BRIDGE RD		ALPHARETTA	GA	FINDS
30009	S127178101		STARBUCKS ALPHARETTA	11740 HAYNES BRIDGE RD		ALPHARETTA	GA	NPDES
30009	1026183190		STARBUCKS ALPHARETTA	11740 HAYNES BRIDGE RD		ALPHARETTA	GA	
30009	S127178448		STARBUCKS ALPHARETTA	11740 HAYNES BRIDGE ROAD		ALPHARETTA	GA	NPDES
30009	S117361593		ALPHA PRO CLEANERS	11760 HAYNES BRIDGE ROAD		ALPHARETTA	GA	NON HSI
30009	S113921977		RESOURCE RECYCLING AND WASTE SOL	11770 HAYNES BRIDGE RD, SUITE 205-36		ALPHARETTA	GA	
30009	1026736998		PUBLIX SUPERMARKET 556 PUBLIX AT AL	11800 HAYNES BRIDGE ROAD, SUITE B		ALPHARETTA	GA	
30009	1026780185	110070906523	PUBLIX SUPERMARKET 556 PUBLIX AT AL	11800 HAYNES BRIDGE ROAD, SUITE B		ALPHARETTA	GA	FINDS
30009	1026495060	GAR000089409	PUBLIX SUPERMARKET 556 PUBLIX AT AL	11800 HAYNES BRIDGE ROAD, SUITE B		ALPHARETTA	GA	RCRA-CESQG
30009	1022977141	110070013493	VOYSEY AT ALPHARETTA DOWNTOWN	11855 HAYNES BRIDGE RD		ALPHARETTA	GA	FINDS
30009	S127219051		VOYSEY AT ALPHARETTA DOWNTOWN	11855 HAYNES BRIDGE RD		ALPHARETTA	GA	NPDES
30009	S127247325		HEARTHSTONE MANOR, PHASE 1, LOT 23	12640 HEARTHSTONE WAY	**	ALPHARETTA	GA	NPDES
30009	1024230566	110070228472	HEARTHSTONE MANOR, PHASE 1, LOT 23	12640 HEARTHSTONE WAY	**	ALPHARETTA	GA	FINDS
30009	1024133511		HEARTHSTONE MANOR, PHASE 1, LOT 23	12640 HEARTHSTONE WAY	**	ALPHARETTA	GA	
30009	S127247305		HEARTHSTONE MANOR, PHASE 1, LOT 24	12645 HEARTHSTONE WAY	**	ALPHARETTA	GA	NPDES
30009	1024133252		HEARTHSTONE MANOR, PHASE 1, LOT 24	12645 HEARTHSTONE WAY	**	ALPHARETTA	GA	
30009	1024230323	110070228204	HEARTHSTONE MANOR, PHASE 1, LOT 24	12645 HEARTHSTONE WAY	**	ALPHARETTA	GA	FINDS
30009	1024133312		HEARTHSTONE MANOR, PHASE 1, LOT 22	12650 HEARTHSTONE WAY	**	ALPHARETTA	GA	
30009	1024230378	110070228265	HEARTHSTONE MANOR, PHASE 1, LOT 22	12650 HEARTHSTONE WAY	**	ALPHARETTA	GA	FINDS
30009	S127247324		HEARTHSTONE MANOR, PHASE 1, LOT 22	12650 HEARTHSTONE WAY	**	ALPHARETTA	GA	NPDES
30009	S127247326		HEARTHSTONE MANOR, PHASE 1, LOT 25	12655 HEARTHSTONE WAY	**	ALPHARETTA	GA	NPDES
30009	1024131789		HEARTHSTONE MANOR, PHASE 1, LOT 25	12655 HEARTHSTONE WAY	**	ALPHARETTA	GA	
30009	1024228947	110070226680	HEARTHSTONE MANOR, PHASE 1, LOT 25	12655 HEARTHSTONE WAY	**	ALPHARETTA	GA	FINDS
30009	1024028635	110070147853	HEARTHSTONE MANOR PHASE 1 LOT 21	12660 HEARTHSTONE WAY	**	ALPHARETTA	GA	FINDS
30009	S127238396		HEARTHSTONE MANOR PHASE 1 LOT 21	12660 HEARTHSTONE WAY	**	ALPHARETTA	GA	NPDES
30009	S127247323		HEARTHSTONE MANOR, PHASE 1, LOT 21	12660 HEARTHSTONE WAY	**	ALPHARETTA	GA	NPDES
30009	1024136519		HEARTHSTONE MANOR, PHASE 1, LOT 26	12665 HEARTHSTONE WAY	**	ALPHARETTA	GA	
30009	S127247327		HEARTHSTONE MANOR, PHASE 1, LOT 26	12665 HEARTHSTONE WAY	**	ALPHARETTA	GA	NPDES
30009	1024233428	110070231638	HEARTHSTONE MANOR, PHASE 1, LOT 26	12665 HEARTHSTONE WAY	**	ALPHARETTA	GA	FINDS
30009	1024132949		HEARTHSTONE MANOR, PHASE 1, LOT 26	12670 HEARTHSTONE WAY	**	ALPHARETTA	GA	
30009	1024230038	110070227885	HEARTHSTONE MANOR, PHASE 1, LOT 26	12670 HEARTHSTONE WAY	**	ALPHARETTA	GA	FINDS
30009	S127247322		HEARTHSTONE MANOR, PHASE 1, LOT 26	12670 HEARTHSTONE WAY	**	ALPHARETTA	GA	NPDES
30009	S127247338		HEARTHSTONE MANOR, PHASE 1, LOT 35	12695 HEARTHSTONE WAY	**	ALPHARETTA	GA	NPDES
30009	1024233583	110070231812	HEARTHSTONE MANOR, PHASE 1, LOT 35	12695 HEARTHSTONE WAY	**	ALPHARETTA	GA	FINDS
30009	1024136686		HEARTHSTONE MANOR, PHASE 1, LOT 35	12695 HEARTHSTONE WAY	**	ALPHARETTA	GA	
30009	1024133300		HEARTHSTONE MANOR, PHASE 1, LOT 4C	12705 HEARTHSTONE WAY	**	ALPHARETTA	GA	
30009	1024230367	110070228253	HEARTHSTONE MANOR, PHASE 1, LOT 4C	12705 HEARTHSTONE WAY	**	ALPHARETTA	GA	FINDS
30009	S127247339		HEARTHSTONE MANOR, PHASE 1, LOT 4C	12705 HEARTHSTONE WAY	**	ALPHARETTA	GA	NPDES
30009	S127258226		HEARTHSTONE LOT 5	12720 HEARTHSTONE WAY	**	ALPHARETTA	GA	NPDES
30009	1024230382	110070228269	HEARTHSTONE LOT 5	12720 HEARTHSTONE WAY	**	ALPHARETTA	GA	FINDS
30009	1024133316		HEARTHSTONE MANOR, PHASE 1, LOT 5	12720 HEARTHSTONE WAY	**	ALPHARETTA	GA	
30009	S127247308		HEARTHSTONE MANOR, PHASE 1, LOT 5	12720 HEARTHSTONE WAY	**	ALPHARETTA	GA	NPDES
30009	1024932066		HEARTHSTONE LOT 5	12720 HEARTHSTONE WAY	**	ALPHARETTA	GA	
30009	1024027297	110070146494	HEARTHSTONE MANOR PHASE 1 LOT 35	1615 HEARTHSTONE WAY	**	ALPHARETTA	GA	FINDS
30009	S127238397		HEARTHSTONE MANOR PHASE 1 LOT 35	1615 HEARTHSTONE WAY	**	ALPHARETTA	GA	NPDES
30009	1016113848	110006394320	STERLING AUTOBODY CENTERS	1780 HEMBREE RD		ALPHARETTA	GA	FINDS
30009	1016101556	110012241387	PERFORMANCE AUTO COLLISION, INC.	1775 HEMBREE RD		ALPHARETTA	GA	FINDS
30009	S125465602		ROSWELL TRANSFER STATION	1802 HEMBREE RD		ROSWELL	GA	NPDES
30009	1026842747		ROSWELL TRANSFER STATION	1802 HEMBREE ROAD		ALPHARETTA	GA	
30009	S127184648		HEMBREE DETENTION POND	1810 HEMBREE RD		ROSWELL	GA	NPDES
30009	1022970014	110070006360	HEMBREE DETENTION POND	1810 HEMBREE RD		ROSWELL	GA	FINDS
30009	1021914778		SHELL FOOD MART	2005 HEMBREE RD		ALPHARETTA	GA	EDR Historical Auto Stations
30009	1024709475	110070504013	HEARTHSTONE LOT -68	1855 HENLEY WAY	**	ALPHARETTA	GA	FINDS
30009	S127251780		HEARTHSTONE LOT -68	1855 HENLEY WAY	**	ALPHARETTA	GA	NPDES
30009	1024030126	110070153165	HEARTHSTONE LOT 73	1805 HENLEY WAY	**	ALPHARETTA	GA	FINDS
30009	S127239181		HEARTHSTONE LOT 73	1805 HENLEY WAY	**	ALPHARETTA	GA	NPDES
30009	S127239176		HEARTHSTONE LOT 72	1815 HENLEY WAY	**	ALPHARETTA	GA	NPDES
30009	1024030121	110070153160	HEARTHSTONE LOT 72	1815 HENLEY WAY	**	ALPHARETTA	GA	FINDS
30009	S127237845		HEARTHSTONE LOT - 78	1825 HENLEY WAY	**	ALPHARETTA	GA	NPDES
30009	S127237842		HEARTHSTONE LOT -71	1825 HENLEY WAY	**	ALPHARETTA	GA	NPDES
30009	1024018025	110070113259	HEARTHSTONE LOT - 78	1825 HENLEY WAY	**	ALPHARETTA	GA	FINDS
30009	1024016038	110070111223	HEARTHSTONE LOT -71	1825 HENLEY WAY	**	ALPHARETTA	GA	FINDS
30009	1024021655	110070116978	HEARTHSTONE LOT -57	1830 HENLEY WAY	**	ALPHARETTA	GA	FINDS
30009	S127237806		HEARTHSTONE LOT -57	1830 HENLEY WAY	**	ALPHARETTA	GA	NPDES
30009	1024214179	110070205174	HEARTHSTONE PHASE 2 LOT 70	1835 HENLEY WAY	**	ALPHASRETETA	GA	FINDS
30009	1024118392		HEARTHSTONE PHASE 2 LOT 70	1835 HENLEY WAY	**	ALPHASRETETA	GA	
30009	S127244009		HEARTHSTONE PHASE 2 LOT 70	1835 HENLEY WAY	**	ALPHASRETETA	GA	NPDES
30009	1024021558	110070116880	HEARTHSTONE LOT -58	1840 HENLEY WAY	**	ALPHARETTA	GA	FINDS

### EDR ZIP Code Scan Report

ZIP	EDR-ID	Facility ID	Name	Address	Map/Dir/Dist	City	State	Databases
30009	S127237814		HEARTHSTONE LOT -58	1840 HENLEY WAY	**	ALPHARETTA	GA	NPDES
30009	S127247302		HEARTHSTONE PHASE 2, LOT 69	1845 HENLEY WAY	**	ALPHARETTA	GA	NPDES
30009	1024229221	110070226985	HEARTHSTONE PHASE 2, LOT 69	1845 HENLEY WAY	**	ALPHARETTA	GA	FINDS
30009	1024132079		HEARTHSTONE PHASE 2, LOT 69	1845 HENLEY WAY	**	ALPHARETTA	GA	
30009	S127237816		HEARTHSTONE LOT -59	1850 HENLEY WAY	**	ALPHARETTA	GA	NPDES
30009	1024016438	110070111629	HEARTHSTONE LOT -59	1850 HENLEY WAY	**	ALPHARETTA	GA	FINDS
30009	1024012786	110070107756	HEARTHSTONE LOT -60	1860 HENLEY WAY	**	ALPHARETTA	GA	FINDS
30009	S127237817		HEARTHSTONE LOT -60	1860 HENLEY WAY	**	ALPHARETTA	GA	NPDES
30009	S127242439		HEARTHSTONE MANOR PHASE1 LOT 60	1860 HENLEY WAY	**	ALPHARETTA	GA	NPDES
30009	S127258224		HEARTHSTONE LOT 67	1865 HENLEY WAY	**	ALPHARETTA	GA	NPDES
30009	1025453891	110070526703	HEARTHSTONE LOT 67	1865 HENLEY WAY	**	ALPHARETTA	GA	FINDS
30009	1024932067		HEARTHSTONE LOT 67	1865 HENLEY WAY	**	ALPHARETTA	GA	
30009	1024019083	110070114340	HEARTHSTONE LOT -61	1870 HENLEY WAY	**	ALPHARETTA	GA	FINDS
30009	S127237818		HEARTHSTONE LOT -61	1870 HENLEY WAY	**	ALPHARETTA	GA	NPDES
30009	S127242582		HEARTHSTONE MANOR PHASE 1 LOT 61	1870 HENLEY WAY	**	ALPHARETTA	GA	NPDES
30009	S127241186		HEARTHSTONE LOT - 66	1875 HENLEY WAY	**	ALPHARETTA	GA	NPDES
30009	1024035213	110070162245	HEARTHSTONE LOT - 66	1875 HENLEY WAY	**	ALPHARETTA	GA	FINDS
30009	S127241184		HEARTHSTONE LOT - 62	1880 HENLEY WAY	**	ALPHARETTA	GA	NPDES
30009	1024035211	110070163869	HEARTHSTONE LOT - 62	1880 HENLEY WAY	**	ALPHARETTA	GA	FINDS
30009	S127241185		HEARTHSTONE LOT - 65	1885 HENLEY WAY	**	ALPHARETTA	GA	NPDES
30009	1024035212	110070159943	HEARTHSTONE LOT - 65	1885 HENLEY WAY	**	ALPHARETTA	GA	FINDS
30009	S127237819		HEARTHSTONE LOT -63	1890 HENLEY WAY	**	ALPHARETTA	GA	NPDES
30009	1024020225	110070115512	HEARTHSTONE LOT -63	1890 HENLEY WAY	**	ALPHARETTA	GA	FINDS
30009	S127237841		HEARTHSTONE LOT -64	1895 HENLEY WAY	**	ALPHARETTA	GA	NPDES
30009	1024150253	110070257212	VICTORIA SQUARE LOT 7A,7B, 7C, 7D,7E	2007,2009,2011,2013,2015,2017 HIDDEN AI	**	ALPHARETTA	GA	FINDS
30009	S127250219		VICTORIA SQUARE LOT 7A,7B, 7C, 7D,7E	2007,2009,2011,2013,2015,2017 HIDDEN AI	**	ALPHARETTA	GA	NPDES
30009	S127238126		REED FARM	HOUEZ ROAD (SR 140)	**	ROSWELL	GA	NPDES
30009	1025469396	110070545023	CANTON STREET COMMONS LOT 13	205 JASMINE GARDEN WAY	**	ALPHARETTA	GA	FINDS
30009	S127259337		CANTON STREET COMMONS LOT 13	205 JASMINE GARDEN WAY	**	ALPHARETTA	GA	NPDES
30009	S127246688		CANTON STREET COMMONS LOT- 17	220 JASMINE GARDEN WAY	**	ALPHARETTA	GA	NPDES
30009	1024135488		CANTON STREET COMMONS LOT- 17	220 JASMINE GARDEN WAY	**	ALPHARETTA	GA	
30009	1024232456	110070230557	CANTON STREET COMMONS LOT- 17	220 JASMINE GARDEN WAY	**	ALPHARETTA	GA	FINDS
30009	S127259338		CANTON STREET COMMONS LOT 17	220 JASMINE GARDEN WAY	**	ALPHARETTA	GA	NPDES
30009	1024134079		CANTON STREET COMMONS LOT- 10	245 JASMINE GARDEN WAY	**	ALPHARETTA	GA	
30009	1024231107	110070229072	CANTON STREET COMMONS LOT- 10	245 JASMINE GARDEN WAY	**	ALPHARETTA	GA	FINDS
30009	S127246687		CANTON STREET COMMONS LOT- 10	245 JASMINE GARDEN WAY	**	ALPHARETTA	GA	NPDES
30009	1024137027		CANTON STREET COMMONS LOT- 20	250 JASMINE GARDEN WAY	**	ALPHARETTA	GA	
30009	1024233906	110070232173	CANTON STREET COMMONS LOT- 20	250 JASMINE GARDEN WAY	**	ALPHARETTA	GA	FINDS
30009	S127246689		CANTON STREET COMMONS LOT- 20	250 JASMINE GARDEN WAY	**	ALPHARETTA	GA	NPDES
30009	1024228911	110070226637	CANTON STREET COMMONS LOT- 7	275 JASMINE GARDEN WAY	**	ALPHARETTA	GA	FINDS
30009	S127246686		CANTON STREET COMMONS LOT- 7	275 JASMINE GARDEN WAY	**	ALPHARETTA	GA	NPDES
30009	1024131750		CANTON STREET COMMONS LOT- 7	275 JASMINE GARDEN WAY	**	ALPHARETTA	GA	
30009	S127264132		CANTON STREET COMMONS LOT 7	275 JASMINE GARDEN WAY	**	ALPHARETTA	GA	NPDES
30009	1024019415	110070114681	HEARTHSTONE LOT -104	12820 KEYSTONE CT.	**	ALPHARETTA	GA	FINDS
30009	1024117350		HEARTHSTONE PHASE 3 LOT- 105	12830 KEYSTONE CT.	**	ALPHARETTA	GA	
30009	1024213024	110070201024	HEARTHSTONE PHASE 3 LOT- 105	12830 KEYSTONE CT.	**	ALPHARETTA	GA	FINDS
30009	S127244010		HEARTHSTONE PHASE 3 LOT- 105	12830 KEYSTONE CT.	**	ALPHARETTA	GA	NPDES
30009	1025472687	110070548370	HEARTHSTONE LOT 80	12870 KEYSTONE COURT	**	ALPHARETTA	GA	FINDS
30009	S127259642		HEARTHSTONE LOT 80	12870 KEYSTONE COURT	**	ALPHARETTA	GA	NPDES
30009	S127249369		HEARTHSTONE LOT -81	12880 KEYSTONE COURT	**	ALPHARETTA	GA	NPDES
30009	1024229355	110070227131	HEARTHSTONE MANOR PHASE 3, LOT 10	12890 KEYSTONE CT	**	ALPHARETTA	GA	FINDS
30009	S127247292		HEARTHSTONE MANOR PHASE 3, LOT 10	12890 KEYSTONE CT	**	ALPHARETTA	GA	NPDES
30009	S127241187		HEARTHSTONE LOT - 82	12890 KEYSTONE CT.	**	ALPHARETTA	GA	NPDES
30009	1024035214	110070162891	HEARTHSTONE LOT - 82	12890 KEYSTONE CT.	**	ALPHARETTA	GA	FINDS
30009	S127249827		HEARTHSTONE MANOR PHASE 3 LOT -91	12895 KEYSTONE COURT	**	ALPHARETTA	GA	NPDES
30009	1024245618	110070251904	HEARTHSTONE MANOR PHASE 3 LOT -91	12895 KEYSTONE COURT	**	ALPHARETTA	GA	FINDS
30009	1024146899		HEARTHSTONE MANOR PHASE 3 LOT -91	12895 KEYSTONE COURT	**	ALPHARETTA	GA	
30009	S127237848		HEARTHSTONE MANOR LOT 91	12895 KEYSTONE COURT	**	ALPHARETTA	GA	NPDES
30009	S127247340		HEARTHSTONE MANOR, PHASE 1, LOT 8c	12900 KEYSTONE CT.	**	ALPHARETTA	GA	NPDES
30009	1024232872	110070231017	HEARTHSTONE MANOR, PHASE 1, LOT 8c	12900 KEYSTONE CT.	**	ALPHARETTA	GA	FINDS
30009	S127249371		HEARTHSTONE LOT -90	12905 KEYSTONE COURT	**	ALPHARETTA	GA	NPDES
30009	1024244730	110070250912	HEARTHSTONE LOT -84	12910 KEYSTONE CT.	**	ALPHARETTA	GA	FINDS
30009	S127249086		HEARTHSTONE LOT -84	12910 KEYSTONE CT.	**	ALPHARETTA	GA	NPDES
30009	1024145949		HEARTHSTONE LOT -84	12910 KEYSTONE CT.	**	ALPHARETTA	GA	
30009	1024145763		HEARTHSTONE LOT -88	12925 KEYSTONE COURT	**	ALPHARETTA	GA	
30009	1024244554	110070250719	HEARTHSTONE LOT -88	12925 KEYSTONE COURT	**	ALPHARETTA	GA	FINDS
30009	S127249826		HEARTHSTONE LOT -88	12925 KEYSTONE COURT	**	ALPHARETTA	GA	NPDES
30009	1024135147		HEARTHSTONE MANOR, PHASE 1, LOT 8c	12930 KEYSTONE CT.	**	ALPHARETTA	GA	
30009	1024232138	110070230200	HEARTHSTONE MANOR, PHASE 1, LOT 8c	12930 KEYSTONE CT.	**	ALPHARETTA	GA	FINDS
30009	S127247341		HEARTHSTONE MANOR, PHASE 1, LOT 8c	12930 KEYSTONE CT.	**	ALPHARETTA	GA	NPDES
30009	S127249370		HEARTHSTONE LOT -87	12935 KEYSTONE COURT	**	ALPHARETTA	GA	NPDES

## EDR ZIP Code Scan Report

ZIP	EDR-ID	Facility ID	Name	Address	Map/Dir/Dist	City	State	Databases
30009	2018005108		167 KIDWELL DR.	167 KIDWELL DR.	**	ALPHARETTA	GA	HMIRS
30009	S112371944			172 KIMBALL BRIDGE ROAD NEAR TEASLE		ALPHARETTA	GA	
30009	S127211749		BRAEDEN (FKA NORTHWINDS)	KIMBALL BRIDGE ROAD	**	ALPHARETTA	GA	NPDES
30009	1022990642	110070027015	BRAEDEN (FKA NORTHWINDS)	KIMBALL BRIDGE ROAD	**	ALPHARETTA	GA	FINDS
30009	S127178582		360 TECH VILLAGE - BTS OFFICE BUILDIN	2275 LAKEVIEW PARKWAY	**	ALPHARETTA	GA	NPDES
30009	1026460928	110070825270	360 TECH VILLAGE - BTS OFFICE BUILDIN	2275 LAKEVIEW PARKWAY	**	ALPHARETTA	GA	FINDS
30009	1026754629		MANNING ON THE SQUARE (FKA 40 CUMI	650 LEWIS PLACE	**	ALPHARETTA	GA	
30009	1026792419	110070925990	MANNING ON THE SQUARE (FKA 40 CUMI	650 LEWIS PLACE	**	ALPHARETTA	GA	FINDS
30009	S127246692		CANTON STREET COMMONS LOT - 27	315 LILAC GARDEN GLEN	**	ALPHARETTA	GA	NPDES
30009	1024233367	110070231569	CANTON STREET COMMONS LOT - 27	315 LILAC GARDEN GLEN	**	ALPHARETTA	GA	FINDS
30009	1024136452		CANTON STREET COMMONS LOT - 27	315 LILAC GARDEN GLEN	**	ALPHARETTA	GA	
30009	1025468635	110070544248	CANTON STREET COMMONS LOT 26	325 LILAC GARDEN GLEN	**	ALPHARETTA	GA	FINDS
30009	S127259336		CANTON STREET COMMONS LOT 26	325 LILAC GARDEN GLEN	**	ALPHARETTA	GA	NPDES
30009	S127264133		CANTON STREET COMMONS LOT 22	330 LILAC GARDEN GLEN	**	ALPHARETTA	GA	NPDES
30009	S127246690		CANTON STREET COMMONS LOT - 22	330 LILAC GARDEN GLEN	**	ALPHARETTA	GA	NPDES
30009	1024020161	110070229902	CANTON STREET COMMONS LOT - 22	330 LILAC GARDEN GLEN	**	ALPHARETTA	GA	FINDS
30009	1024136574		CANTON STREET COMMONS LOT - 25	335 LILAC GARDEN GLEN	**	ALPHARETTA	GA	
30009	S127246691		CANTON STREET COMMONS LOT - 25	335 LILAC GARDEN GLEN	**	ALPHARETTA	GA	NPDES
30009	1024233480	110070231694	CANTON STREET COMMONS LOT - 25	335 LILAC GARDEN GLEN	**	ALPHARETTA	GA	FINDS
30009	S127264134		CANTON STREET COMMONS LOT 25	335 LILAC GARDEN GLEN	**	ALPHARETTA	GA	NPDES
30009	1018594604		PROFESSIONAL CLEANERS	113 S MAIN ST		ALPHARETTA	GA	EDR Historical Cleaners
30009	1020500857		CITGO FOOD MART	174 N MAIN ST		ALPHARETTA	GA	EDR Historical Auto Stations
30009	1020449548		ALPHARETTA CITGO	178 S MAIN ST STE 200		ALPHARETTA	GA	EDR Historical Auto Stations
30009	1014952103	GAR000063834	CVS PHARMACY #2185	184 NORTH MAIN STREET		ALPHARETTA	GA	RCRA-CESQG
30009	1017716237		2 SOUTH MAIN STREET (FACILITY)	2 SOUTH MAIN STREET		ALPHARETTA	GA	
30009	1016418333	110055642746	2 SOUTH MAIN STREET (FACILITY)	2 SOUTH MAIN STREET		ALPHARETTA	GA	ICIS, FINDS
30009	1020926938		ALPHARETTA CITGO	20 N MAIN ST		ALPHARETTA	GA	EDR Historical Auto Stations
30009	S127176001		MAXWELL	210 SOUTH MAIN STREET		ALPHARETTA	GA	NPDES
30009	1025818762	110070562599	MAXWELL	210 SOUTH MAIN STREET		ALPHARETTA	GA	FINDS
30009	1025492382		MAXWELL	210 SOUTH MAIN STREET		ALPHARETTA	GA	
30009	1024387903	110070293569	UTILITY TRAILER MANUFACTURING COMI	284 S. MAIN STREETSTE 100		ALPHARETTA	GA	FINDS
30009	1017368541	110060346488	AMANA ACADEMY	285 SOUTH MAIN STREET		ALPHARETTA	GA	ICIS, FINDS
30009	S123418110		BEST CLEANERS	299 SOUTH MAIN ST.		ALPHARETTA	GA	BROWNFIELDS, INST CONTROL
30009	1026737962		CRESTVIEW AT TOWNE LAKE	299 SOUTH MAIN STREET		ALPHARETTA	GA	
30009	1026787563	110070916965	CRESTVIEW AT TOWNE LAKE	299 SOUTH MAIN STREET		ALPHARETTA	GA	FINDS
30009	1020239487		BAGWELL & SPEARS	33 S MAIN ST		ALPHARETTA	GA	EDR Historical Auto Stations
30009	U004282120		ABANDONED TANKS GDOT ROW	373 S MAIN STREET		ALPHARETTA	GA	LUST
30009	S127256174		VILLA MAGNOLIA	377 SOUTH MAIN STREET		ALPHARETTA	GA	NPDES
30009	1024706458	110070500959	VILLA MAGNOLIA	377 SOUTH MAIN STREET		ALPHARETTA	GA	FINDS
30009	S127169603		WINTHROPE PARK TOWNHOMES	495 N MAIN ST		ALPHARETTA	GA	NPDES
30009	1022991407	110070027780	WINTHROPE PARK TOWNHOMES	495 N MAIN ST		ALPHARETTA	GA	FINDS
30009	S127251982		WINTHROPE PARK TOWNHOMES (AKA SC	495 NORTH MAIN STREET		ALPHARETTA	GA	NPDES
30009	1020960622		AMERICAS BEST AUTOMOTIVE LLC	520 S MAIN ST STE D		ALPHARETTA	GA	EDR Historical Auto Stations
30009	1020033497		MAJIC TOUCH CLEANERS	560 N MAIN ST		ALPHARETTA	GA	EDR Historical Cleaners
30009	1020845628		ALPHA FOODS LLC	560 N MAIN ST		ALPHARETTA	GA	EDR Historical Auto Stations
30009	1020053375		OLDE FASHION CLEANERS	865 N MAIN ST		ALPHARETTA	GA	EDR Historical Cleaners
30009	S112370721		THOMAS OIL COMPANY	99 NORTH MAIN STREET		ALPHARETTA	GA	
30009	S123104691		NALLEY VOLKSWAGON OF ALPHARETTA	1550 MANSELL RD.		ALPHARETTA	GA	TIER 2
30009	1006788281	110013576905	QUIKTRIP #843	1590 MANSELL RD		ALPHARETTA	GA	FINDS, LUST, UST
30009	1022973844	110070010193	QUIKTRIP #843	1590 MANSELL RD		ALPHARETTA	GA	FINDS
30009	S127168591		QUIKTRIP #843	1590 MANSELL RD		ALPHARETTA	GA	NPDES
30009	1020564917		BP PRODUCTS OF NORTH AMERICA	1630 MANSELL RD		ALPHARETTA	GA	EDR Historical Auto Stations
30009	1026788634	110070918148	FETCH ALPHARETTA	11440 MAXWELL ROAD		ALPHARETTA	GA	FINDS
30009	1026739121		FETCH ALPHARETTA	11440 MAXWELL ROAD		ALPHARETTA	GA	
30009	1022985378	110070021745	ALPHARETTA TRANSFER STATION	11465 MAXWELL RD		ALPHARETTA	GA	FINDS
30009	1024414317	110070331402	JCS CENTRAL FABRICATION, LLC	11472 MAXWELL ROADSUITE B		ALPHARETTA	GA	FINDS
30009	S127184396		MAXWELL ROAD IMPROVEMENTS	11575 MAXWELL RD		ROSWELL	GA	NPDES
30009	S127184251		MAXWELL ROAD IMPROVEMENTS	11575 MAXWELL RD		ROSWELL	GA	NPDES
30009	1004464132		FULTON COUNTY PARKS & RECREATION	11655 MAXWELL RD		ALPHARETTA	GA	FTTS
30009	1024164029	110070266810	LAKESIDE AT CRABAPPLE	980 MAYFIELD ROAD		ALPHARETTA	GA	FINDS
30009	S127251944		LAKESIDE AT CRABAPPLE	980 MAYFIELD ROAD		ALPHARETTA	GA	NPDES
30009	S127257159		MEADOW BROOK HILLS LOT 4C	203 MEADOW DRIVE		ALPHARETTA	GA	NPDES
30009	1024729064	110070518781	MEADOW BROOK HILLS LOT 4C	203 MEADOW DRIVE		ALPHARETTA	GA	FINDS
30009	1004687933	110057302271	KROGH-BUILT CABINETRY	164 MILTON AVENUE		ALPHARETTA	GA	AIRS, RCRA-CESQG, FINDS



### EDR ZIP Code Scan Report

ZIP	EDR-ID	Facility ID	Name	Address	Map/Dir/Dist	City	State	Databases
30009	S127176577		COTTON HOUSE	35 MILTON AVENUE		ALPHARETTA	GA	NPDES
30009	1025988222	110070601174	COTTON HOUSE	35 MILTON AVENUE		ALPHARETTA	GA	FINDS
30009	1025919217		COTTON HOUSE	35 MILTON AVENUE		ALPHARETTA	GA	
30009	1024603582	110070390984	MORRIS ROAD INTERSECTION IMPROVEI	MORRIS RD FROM SR120 TO WEBB BRID	**	ALPHARETTA	GA	FINDS
30009	S127186445		MORRIS ROAD INTERSECTION IMPROVEI	MORRIS RD FROM SR120 TO WEBB BRID	**	ALPHARETTA	GA	NPDES
30009	1016083410	110009356124	AMERICAN HONDA MOTOR CO INC	1500 MORRISON PKWY		ALPHARETTA	GA	FINDS
30009	1022973839	110070010188	FEDERAL EXPRESS - GVLA	1525 MORRISON PKWY		ALPHARETTA	GA	FINDS
30009	S110693866		FEDERAL EXPRESS - GVLA	1525 MORRISON PKWY		ALPHARETTA	GA	NPDES
30009	S127208199		MADISON RESERVE SUBDIVISION	11785 NORTHFALL LANE SUITE 501		ALPHARETTA	GA	NPDES
30009	1023660772	110070074883	MADISON RESERVE SUBDIVISION	11785 NORTHFALL LANE SUITE 501		ALPHARETTA	GA	FINDS
30009	1022983992	110070020358	NORTHWINDS SUMMIT - PARKING LOT RE	2461 NORTHWINDS PKY		ALPHARETTA	GA	FINDS
30009	S127167925		NORTHWINDS SUMMIT - PARKING LOT RE	2461 NORTHWINDS PKY		ALPHARETTA	GA	NPDES
30009	1020563111		B P AMOCO CORPORATION	2475 NORTHWINDS PKWY		ALPHARETTA	GA	EDR Historical Auto Stations
30009	1024375530	110070278640	MAGNET GROUP	2500 NORTHWINDS PARKSUITE 260		ALPHARETTA	GA	FINDS
30009	1016872175	110059716044	JAN-PRO CORPORATE OFFICE	2520 NORTHWINDS PARKWAY, SUITE 375		ALPHARETTA	GA	FINDS
30009	S127178620		2550 NORTHWINDS PARKWAY	2550 NORTHWINDS PARKWAY		ALPHARETTA	GA	NPDES
30009	1026462234	110070826675	2550 NORTHWINDS PARKWAY	2550 NORTHWINDS PARKWAY		ALPHARETTA	GA	FINDS
30009	S127171255		JACKSON HEALTHCARE - CORPORATE C	2655 NORTHWINDS PKWY		ALPHARETTA	GA	NPDES
30009	1023660165	110070074276	JACKSON HEALTHCARE - CORPORATE C	2655 NORTHWINDS PKWY		ALPHARETTA	GA	FINDS
30009	1026541731	110070836459	ALZCHEM LLC	11390 OLD ROSWELL RD		ALPHARETTA	GA	FINDS
30009	1025478621	110070558000	BOSTON SCIENTIFIC CORPORATION	11390 OLD ROSWELL ROAD		ALPHARETTA	GA	FINDS
30009	1025502406	GAR000085662	BOSTON SCIENTIFIC CORPORATION	11390 OLD ROSWELL ROAD		ALPHARETTA	GA	RCRAlInfo-LQG
30009	1023701009	110070098129	WILLS PARK POOL	1815 OLD MILTON PKWY		ALPHARETTA	GA	FINDS
30009	S127172059		WILLS PARK POOL	1815 OLD MILTON PKWY		ALPHARETTA	GA	NPDES
30009	1024712138	110070506678	WILLS PARK STREAM RESTORATION - ST	1825 OLD MILTON PARKWAY		ALPHARETTA	GA	FINDS
30009	S127174881		WILLS PARK STREAM RESTORATION - ST	1825 OLD MILTON PARKWAY		ALPHARETTA	GA	NPDES
30009	1012079050	110038645384	APAC GEORGIA INC MACD	1825 OLD ROSWELL RD		ALPHARETTA	GA	FINDS
30009	1021034020		WELCOME SHELL	2190 OLD MILTON PKWY		ALPHARETTA	GA	EDR Historical Auto Stations
30009	S127224454		OLD MILTON PARKWAY TRACT	2445 OLD MILTON PKWY		ALPHARETTA	GA	NPDES
30009	1022984964	110070021331	OLD MILTON PARKWAY TRACT	2445 OLD MILTON PKWY		ALPHARETTA	GA	FINDS
30009	1024217339	110070212131	NOTTING HILL	2460 OLD MILTON PARKWAY		ALPHARETTA	GA	FINDS
30009	1024120331		NOTTING HILL	2460 OLD MILTON PARKWAY		ALPHARETTA	GA	
30009	S127172939		NOTTING HILL	2460 OLD MILTON PARKWAY		ALPHARETTA	GA	NPDES
30009	U004197911		RT 648 OLD MILTON	2645 OLD MILTON PKWY		ALPHARETTA	GA	UST
30009	S127168056		THE ATWATER	2665 OLD MILTON PKY		ALPHARETTA	GA	NPDES
30009	S127169418		AVALON OUTPARCEL OFFICE BUILDING	2700 OLD MILTON PKWY		ALPHARETTA	GA	NPDES
30009	1023654004	110070064812	EVEN HOTEL ATLANTA - ALPHARETTA	2715 OLD MILTON PARKWAY		ALPHARETTA	GA	FINDS
30009	S127171766		EVEN HOTEL ATLANTA - ALPHARETTA	2715 OLD MILTON PARKWAY		ALPHARETTA	GA	NPDES
30009	1023659948	110070074059	CHICK-FIL-A #03700	2720 OLD MILTON PKWY		ALPHARETTA	GA	FINDS
30009	S127169657		CHICK-FIL-A #03700	2720 OLD MILTON PKWY		ALPHARETTA	GA	NPDES
30009	S127209881		AVALON - RESIDENTIAL TRACT (FORMER	2800 OLD MILTON PKWY		ALPHARETTA	GA	NPDES
30009	1022971465	110070007811	AVALON PHASE 1 (FORMERLY AVALON/O	2800 OLD MILTON PKWY		ALPHARETTA	GA	FINDS
30009	S127209882		AVALON PHASE 1 (FORMERLY AVALON/O	2800 OLD MILTON PKWY		ALPHARETTA	GA	NPDES
30009	S127209880		AVALON PHASE 2 (FORMERLY AVALON/O	2800 OLD MILTON PKWY		ALPHARETTA	GA	NPDES
30009	1023626010	110070033043	TD AMERITRADE AT AVALON	2845 OLD MILTON PKWY		ALPHARETTA	GA	FINDS
30009	S127171257		TD AMERITRADE AT AVALON	2845 OLD MILTON PKWY		ALPHARETTA	GA	NPDES
30009	S127175813		GWINNETT TECHNICAL COLLEGE, NORTH	2875 OLD MILTON PARKWAY		ALPHARETTA	GA	NPDES
30009	1026103558	110070674045	GWINNETT TECHNICAL COLLEGE, NORTH	2875 OLD MILTON PARKWAY		ALPHARETTA	GA	FINDS
30009	1026033661		GWINNETT TECHNICAL COLLEGE, NORTH	2875 OLD MILTON PARKWAY		ALPHARETTA	GA	
30009	S127166652		TCSG 268 - GWINNETT TECHNICAL COLLI	2875 OLD MILTON PKY		ALPHARETTA	GA	NPDES
30009	1024030291	110070153336	OVERLOOK AT LITCHFIELD	13145 OVERLOOK PASS		ROSWELL	GA	FINDS
30009	S127239355		OVERLOOK AT LITCHFIELD	13145 OVERLOOK PASS		ROSWELL	GA	NPDES
30009	1025893064		CITY OF ALPHARETTA MS4	2 PARK PLAZA		ALPHARETTA	GA	
30009	1025803806	110011329865	CITY OF ALPHARETTA MS4	2 PARK PLAZA		ALPHARETTA	GA	FINDS
30009	S125318902		CITY OF ALPHARETTA MS4	2 PARK PLAZA		ALPHARETTA	GA	NPDES
30009	S110591924		COLONIAL PIPELINE COMPANY - DACULA	300 PIPELINE ROAD		DACULA	GA	TIER 2
30009	1007458591	110017937820	MCFARLAND DRIVE DRUM SITE	POSTAL ADDRESS IS UNAVAILABLE FOR	**	ALPHARETTA	GA	FINDS
30009	1010017989	110027982360	RUCKER ROAD FISH KILL	POSTAL ADDRESS IS UNAVAILABLE FOR	**	ALPHARETTA	GA	FINDS
30009	1011910778	110037285611	JOHNS CREEK CHROMIUM SPILL	POSTAL ADDRESS IS UNAVAILABLE FOR	**	ALPHARETTA	GA	FINDS
30009	1024039881	110070052255	ALEXSANDER ACADEMY	1090 POWERS PLACE		ALPHARETTA	GA	FINDS
30009	S112369513		UNKNOWN PROPANE LEAK	12650 PROVIDENCE ROAD		ALPHARETTA	GA	
30009	1007088446		CAPPELLE INCORPORATED	13300 PROVIDENCE LAKE DRIVE		ALPHARETTA	GA	TSCA
30009	1026865083		PROVIDENCE PARK	13440 PROVIDENCE PARK DRIVE		MILTON	GA	
30009	S127243732		BROOKSTONE LOT- 3	PULTE HOME CORPORATION, LLC	**	N/A	GA	NPDES
30009	1024085128	110070202493	BROOKSTONE LOT- 3	PULTE HOME CORPORATION, LLC	**	N/A	GA	FINDS
30009	S127172486		11556 RAINWATER DRIVE	11556 RAINWATER DRIVE		ALPHARETTA	GA	NPDES
30009	1024029703	110070152738	11556 RAINWATER DRIVE	11556 RAINWATER DRIVE		ALPHARETTA	GA	FINDS
30009	1024230974	110070228926	HEARTHSTONE MANOR, PHASE 1, LOT 33	1600 RESERVE CT.	**	ALPHARETTA	GA	FINDS
30009	S127247333		HEARTHSTONE MANOR, PHASE 1, LOT 33	1600 RESERVE CT.	**	ALPHARETTA	GA	NPDES

### EDR ZIP Code Scan Report

ZIP	EDR-ID	Facility ID	Name	Address	Map/Dir/Dist	City	State	Databases
30009	1024133943		HEARTHSTONE MANOR, PHASE 1, LOT 3c	1600 RESERVE CT.	**	ALPHARETTA	GA	
30009	S127247334		HEARTHSTONE MANOR, PHASE 1, LOT 3d	1605 RESERVE CT.	**	ALPHARETTA	GA	NPDES
30009	1024135522		HEARTHSTONE MANOR, PHASE 1, LOT 3e	1605 RESERVE CT.	**	ALPHARETTA	GA	
30009	1024232488	110070230594	HEARTHSTONE MANOR, PHASE 1, LOT 3f	1605 RESERVE CT.	**	ALPHARETTA	GA	FINDS
30009	1024230377	110070228264	HEARTHSTONE MANOR, PHASE 1, LOT 3g	1610 RESERVE CT.	**	ALPHARETTA	GA	FINDS
30009	1024133311		HEARTHSTONE MANOR, PHASE 1, LOT 3h	1610 RESERVE CT.	**	ALPHARETTA	GA	
30009	S127247332		HEARTHSTONE MANOR, PHASE 1, LOT 3i	1610 RESERVE CT.	**	ALPHARETTA	GA	NPDES
30009	1024232193	110070230263	HEARTHSTONE MANOR, PHASE 1, LOT 3j	1615 RESERVE CT.	**	ALPHARETTA	GA	FINDS
30009	1024135205		HEARTHSTONE MANOR, PHASE 1, LOT 3k	1615 RESERVE CT.	**	ALPHARETTA	GA	
30009	S127247335		HEARTHSTONE MANOR, PHASE 1, LOT 3l	1615 RESERVE CT.	**	ALPHARETTA	GA	NPDES
30009	S127230354		HEARTHSTONE MANOR PHASE 3 LOT 31	1620 RESERVE CT.	**	ALPHARETTA	GA	NPDES
30009	1024136412		HEARTHSTONE MANOR, PHASE 1, LOT 3m	1625 RESERVE CT.	**	ALPHARETTA	GA	
30009	1024233327	110070231528	HEARTHSTONE MANOR, PHASE 1, LOT 3n	1625 RESERVE CT.	**	ALPHARETTA	GA	FINDS
30009	S127247336		HEARTHSTONE MANOR, PHASE 1, LOT 3o	1625 RESERVE CT.	**	ALPHARETTA	GA	NPDES
30009	1024136336		HEARTHSTONE MANOR, PHASE 1, LOT 3p	1630 RESERVE CT.	**	ALPHARETTA	GA	
30009	1024233257	110070231449	HEARTHSTONE MANOR, PHASE 1, LOT 3q	1630 RESERVE CT.	**	ALPHARETTA	GA	FINDS
30009	S127247331		HEARTHSTONE MANOR, PHASE 1, LOT 3r	1630 RESERVE CT.	**	ALPHARETTA	GA	NPDES
30009	1024135158		HEARTHSTONE MANOR, PHASE 1, LOT 3s	1635 RESERVE CT.	**	ALPHARETTA	GA	
30009	S127247337		HEARTHSTONE MANOR, PHASE 1, LOT 3t	1635 RESERVE CT.	**	ALPHARETTA	GA	NPDES
30009	1024232149	110070230211	HEARTHSTONE MANOR, PHASE 1, LOT 3u	1635 RESERVE CT.	**	ALPHARETTA	GA	FINDS
30009	1024229967	110070227808	HEARTHSTONE MANOR, PHASE 1, LOT 2e	1640 RESERVE CT.	**	ALPHARETTA	GA	FINDS
30009	1024132873		HEARTHSTONE MANOR, PHASE 1, LOT 2f	1640 RESERVE CT.	**	ALPHARETTA	GA	
30009	S127247330		HEARTHSTONE MANOR, PHASE 1, LOT 2g	1640 RESERVE CT.	**	ALPHARETTA	GA	NPDES
30009	1024233274	110070231467	HEARTHSTONE MANOR, PHASE 1, LOT 2h	1650 RESERVE CT.	**	ALPHARETTA	GA	FINDS
30009	S127247329		HEARTHSTONE MANOR, PHASE 1, LOT 2i	1650 RESERVE CT.	**	ALPHARETTA	GA	NPDES
30009	1024136354		HEARTHSTONE MANOR, PHASE 1, LOT 2j	1650 RESERVE CT.	**	ALPHARETTA	GA	
30009	S127247328		HEARTHSTONE MANOR, PHASE 1, LOT 2k	1660 RESERVE CT.	**	ALPHARETTA	GA	NPDES
30009	1024132419		HEARTHSTONE MANOR, PHASE 1, LOT 2l	1660 RESERVE CT.	**	ALPHARETTA	GA	
30009	1024229539	110070227337	HEARTHSTONE MANOR, PHASE 1, LOT 2m	1660 RESERVE CT.	**	ALPHARETTA	GA	FINDS
30009	1022980118	110070016478	ISLAMIC CENTER OF NORTH FULTON	1265 RUCKER RD		ALPHARETTA	GA	FINDS
30009	S127166692		ISLAMIC CENTER OF NORTH FULTON	1265 RUCKER RD		ALPHARETTA	GA	NPDES
30009	S127226108		ISLAMIC CENTER OF NORTH FULTON	1265 RUCKER RD		ALPHARETTA	GA	NPDES
30009	S127243253		RUMSON CT LOT 7	12510 RUMSON CT	**	ALPHARETTA	GA	NPDES
30009	1024087960	110070202517	RUMSON CT LOT 7	12510 RUMSON CT	**	ALPHARETTA	GA	FINDS
30009	1024237182	110070237726	SANCTUARY PARK - AMENITY BUILDING	1115 SANCTUARY PARKWAY		ALPHARETTA	GA	FINDS
30009	S127173308		SANCTUARY PARK - AMENITY BUILDING	1115 SANCTUARY PARKWAY		ALPHARETTA	GA	NPDES
30009	1024139896		SANCTUARY PARK - AMENITY BUILDING	1115 SANCTUARY PARKWAY		ALPHARETTA	GA	
30009	1026725158	GAR000092072	THE CLOROX COMPANY	1150 SANCTUARY PKWY		ALPHARETTA	GA	RCRA-NonGen
30009	1026763011		THE CLOROX COMPANY	1150 SANCTUARY PKWY		ALPHARETTA	GA	
30009	1005532600	110010954592	COLONIAL PIPELINE COMPANY	1185 SANCTUARY PKWY		ALPHARETTA	GA	FINDS
30009	S117051899		VERIZON WIRELESS STONEBRIDGE TWO	1110 SANCTURAY PKWY		ALPHARETTA	GA	TIER 2
30009	S109508097		VERIZON WIRELESS STONEBRIDGE TWO	1110 SANCTURAY PKWY		ALPHARETTA	GA	TIER 2
30009	S116694973		WESTSIDE CLEANERS (FORMER)	700 SANDTOWN ROAD		MARIETTA	GA	SHWS
30009	S127251989		SONOMA - A.K.A. WINTHROPE PARK TOW	2425 SANTA ROSA STREET - JUST OFF 4c		ALPHARETTA	GA	NPDES
30009	S127251988		SONOMA - A.K.A. WINTHROPE PARK TOW	2425 SANTA ROSA STREET - JUST OFF 4c		ALPHARETTA	GA	NPDES
30009	S127251992		SONOMA - A.K.A. WINTHROPE PARK TOW	2453 SANTA ROSA STREET	**	ALPHARETTA	GA	NPDES
30009	S127251991		SONOMA - A.K.A. WINTHROPE PARK TOW	2457 SANTA ROSA STREET	**	ALPHARETTA	GA	NPDES
30009	1024601277	110070388679	NORTH STEM HIGH SCHOOL	86 SCHOOL DRIVE		ALPHARETTA	GA	FINDS
30009	S127173803		NORTH STEM HIGH SCHOOL	86 SCHOOL DRIVE		ALPHARETTA	GA	NPDES
30009	S127173958		MIKTON CENTER BUILDING DEMOLITION	86 SCHOOL DRIVE		ALPHARETTA	GA	NPDES
30009	1024166133	110070264899	MIKTON CENTER BUILDING DEMOLITION	86 SCHOOL DRIVE		ALPHARETTA	GA	FINDS
30009	1016078898	110013482203	THOMAS CONCRETE	695 SIMMS INDUSTRIAL BLVD		ALPHARETTA	GA	FINDS
30009	S121801069		THOMAS CONCRETE OF GEORGIA, INC.	695 SIMS INDUSTRIAL BLVD		ALPHARETTA	GA	AIRS, TIER 2
30009	1016933282		THOMAS CONCRETE OF GEORGIA, INC.	695 SIMS INDUSTRIAL BLVD ALPHARETTA/		N/A	GA	
30009	S127226958		AVALON (FORMALLY PROSPECT PARK) L	890 3RD ST		ALPHARETTA	GA	NPDES
30009	S127226931		AVALON (FORMALLY PROSPECT PARK) L	960 3RD ST		ALPHARETTA	GA	NPDES
30009	S127226930		AVALON (FORMALLY PROSPECT PARK) L	962 3RD ST		ALPHARETTA	GA	NPDES
30009	S127226929		AVALON (FORMALLY PROSPECT PARK) L	964 3RD ST		ALPHARETTA	GA	NPDES
30009	S127226927		AVALON (FORMALLY PROSPECT PARK) L	966 3RD ST		ALPHARETTA	GA	NPDES
30009	S127226910		AVALON (FORMALLY PROSPECT PARK) L	968 3RD ST		ALPHARETTA	GA	NPDES
30009	S127226886		AVALON (FORMALLY PROSPECT PARK) L	970 3RD ST		ALPHARETTA	GA	NPDES
30009	1026393774	110070693286	NORTHWINDS APARTMENTS	6000 SUMMIT PLACE	**	ALPHARETTA	GA	FINDS
30009	1026120142		NORTHWINDS APARTMENTS	6000 SUMMIT PLACE	**	ALPHARETTA	GA	
30009	S127268644		NORTHWINDS APARTMENTS	6000 SUMMIT PLACE	**	ALPHARETTA	GA	NPDES
30009	1026841667		THOMPSON PARK	185 THOMPSON STREET		ALPHARETTA	GA	
30009	1022978398	110070014751	EAST VILLAGE - INITIAL GRADING	259 THOMPSON ST		ALPHARETTA	GA	FINDS
30009	S127211528		EAST VILLAGE - INITIAL GRADING	259 THOMPSON ST		ALPHARETTA	GA	NPDES
30009	S111278325		TECHNICAL COATINGS CORPORATION	3085 TROTTER WAY		ALPHARETTA	GA	TIER 2
30009	S123104669		TECHNICAL COATINGS CORPORATION	3085 TROTTERS PARKWAY		ALPHARETTA	GA	TIER 2
30009	S127203774		321 VAUGHAN TOWNHOME DEVELOPME	231 VAUGHN DR		ALPHARETTA	GA	NPDES
30009	S127170922		WESTSIDE DAYCARE (AKA AVALON CHILI	2945 WEBB BRIDGE RD		ALPHARETTA	GA	NPDES

### EDR ZIP Code Scan Report

ZIP	EDR-ID	Facility ID	Name	Address	Map/Dir/Dist	City	State	Databases
30009	1023660095	110070074206	WESTSIDE DAYCARE (AKA AVALON CHILI	2945 WEBB BRIDGE RD		ALPHARETTA	GA	FINDS
30009	S127264952		5035 WELLESLEY COVE	5035 WELLESLEY COVE	**	MILTON	GA	NPDES
30009	1025923171		5035 WELLESLEY COVE	5035 WELLESLEY COVE	**	MILTON	GA	
30009	1025996506	110070618204	5035 WELLESLEY COVE	5035 WELLESLEY COVE	**	MILTON	GA	FINDS
30009	1024020675	110070115976	HEARTHSTONE LOT-45	2010 WESSET CT.	**	ALPHARETTA	GA	FINDS
30009	S127237788		HEARTHSTONE LOT-45	2010 WESSET CT.	**	ALPHARETTA	GA	NPDES
30009	1024030817	110070153873	HEARTHSTONE LOT -46	2020 WESSEX CT.	**	ALPHARETTA	GA	FINDS
30009	1024030818	110070153874	HEARTHSTONE LOT -46	2020 WESSEX CT.	**	ALPHARETTA	GA	FINDS
30009	S127239909		HEARTHSTONE LOT -46	2020 WESSEX CT.	**	ALPHARETTA	GA	NPDES
30009	S127239908		HEARTHSTONE LOT -46	2020 WESSEX CT.	**	ALPHARETTA	GA	NPDES
30009	S127241175		HEARTHSTONE LOT - 56	2025 WESSEX CT.	**	ALPHARETTA	GA	NPDES
30009	1024035210	110070162739	HEARTHSTONE LOT - 56	2025 WESSEX CT.	**	ALPHARETTA	GA	FINDS
30009	S127237789		HEARTHSTONE LOT -47	2030 WESSEX CT.	**	ALPHARETTA	GA	NPDES
30009	1024016717	110070111915	HEARTHSTONE LOT -47	2030 WESSEX CT.	**	ALPHARETTA	GA	FINDS
30009	S127237800		HEARTHSTONE LOT -55	2035 WESSEX CT.	**	ALPHARETTA	GA	NPDES
30009	1024015455	110070110626	HEARTHSTONE LOT -55	2035 WESSEX CT.	**	ALPHARETTA	GA	FINDS
30009	1024021890	110070117219	HEARTHSTONE LOT -48	2040 WESSEX CT.	**	ALPHARETTA	GA	FINDS
30009	1024021101	110070116409	HEARTHSTONE LOT -54	2045 WESSEX CT.	**	ALPHARETTA	GA	FINDS
30009	S127237798		HEARTHSTONE LOT -54	2045 WESSEX CT.	**	ALPHARETTA	GA	NPDES
30009	1024021762	110070117086	HEARTHSTONE LOT -49	2050 WESSEX CT.	**	ALPHARETTA	GA	FINDS
30009	S127237796		HEARTHSTONE LOT-53	2055 WESSEX CT.	**	ALPHARETTA	GA	NPDES
30009	1024019082	110070114339	HEARTHSTONE LOT-53	2055 WESSEX CT.	**	ALPHARETTA	GA	FINDS
30009	1024030819	110070153875	HEARTHSTONE LOT - 50	20602 WESSEX CT.	**	ALPHARETTA	GA	FINDS
30009	S127239910		HEARTHSTONE LOT - 50	20602 WESSEX CT.	**	ALPHARETTA	GA	NPDES
30009	S127237795		HEARTHSTONE-52	2065 WESSEX CT.	**	ALPHARETTA	GA	NPDES
30009	1024019268	110070114531	HEARTHSTONE-52	2065 WESSEX CT.	**	ALPHARETTA	GA	FINDS
30009	S127237793		HEARTHSTONE LOT -51	2070 WESSEX CT.	**	ALPHARETTA	GA	NPDES
30009	1024015440	110070110610	HEARTHSTONE LOT -51	2070 WESSEX CT.	**	ALPHARETTA	GA	FINDS
30009	1026738128		DAVIS DRIVE COMMERCIAL	0 WESTSIDE PARKWAY		ALPHARETTA	GA	
30009	1026787713	110070917131	DAVIS DRIVE COMMERCIAL	0 WESTSIDE PARKWAY	**	ALPHARETTA	GA	FINDS
30009	1022990534	110070026907	WESTSIDE SELF STORAGE	10945 WESTSIDE PKWY	**	ALPHARETTA	GA	FINDS
30009	S127171037		WESTSIDE SELF STORAGE	10945 WESTSIDE PKWY	**	ALPHARETTA	GA	NPDES
30009	S126411508		BENTLEY ATLANTA	10995 WESTSIDE PKWY	**	ALPHARETTA	GA	TIER 2
30009	1022976499	110070012851	AVALON FITNESS PARK	5150 WESTSIDE PKWY	**	ALPHARETTA	GA	FINDS
30009	S127170867		AVALON FITNESS PARK	5150 WESTSIDE PKWY	**	ALPHARETTA	GA	NPDES
30009	1024708052	110070502589	MORRISON PARKWAY SIDEWALK IMPRO	8995 WESTSIDE PKWY	**	ALPHARETTA	GA	FINDS
30009	S127186680		MORRISON PARKWAY SIDEWALK IMPRO	8995 WESTSIDE PKWY	**	ALPHARETTA	GA	NPDES
30009	1023622755	110070029784	ALLNEX USA INC.	9005 WESTSIDE PARKWAY	**	ALPHARETTA	GA	FINDS
30009	S109508465		ALLNEX USA INC.	9005 WESTSIDE PARKWAY	**	ALPHARETTA	GA	NPDES, TIER 2
30009	1016453121	110056511751	ALLNEX USA INC	9005 WESTSIDE PKWY	**	ALPHARETTA	GA	RCRAInfo-SQG, FINDS, TSCA
30009	2019010866		11820 WILLIS RD	11820 WILLIS RD		ALPHARETTA	GA	HMIRS
30009	S127007801		ARGOS READY MIX, LLC (ALPHARETTA C	11550 WILLIS RD		ALPHARETTA	GA	NPDES
30009	1022983620	110070019986	FERGUSON ENTERPRISES STORAGE LOT	11600 WILLIS RD		ROSWELL	GA	FINDS
30009	S127166768		FERGUSON ENTERPRISES STORAGE LOT	11600 WILLIS RD		ROSWELL	GA	NPDES
30009	S127173595		FERGUSON EXPANSION (11600 WILLIS RC	11600 WILLIS ROAD		ROSWELL	GA	NPDES
30009	1024245679	110070251969	FERGUSON EXPANSION (11600 WILLIS RC	11600 WILLIS ROAD		ROSWELL	GA	FINDS
30009	1024146961		FERGUSON EXPANSION (11600 WILLIS RC	11600 WILLIS ROAD		ROSWELL	GA	
30009	S127165987		311 WILLIS ROAD - ENCLAVE AT WILLIS PA	311 WILLIS RD		ALPHARETTA	GA	NPDES
30009	1022974095	110070010445	311 WILLIS ROAD - ENCLAVE AT WILLIS PA	311 WILLIS RD		ALPHARETTA	GA	FINDS
30009	S127177307		BIG CREEK GREENWAY EXTENSION	0 WINDWARD PLAZA DRIVE	**	ALPHARETTA	GA	NPDES
30009	1026030856		BIG CREEK GREENWAY EXTENSION	0 WINDWARD PLAZA DRIVE	**	ALPHARETTA	GA	
30009	1026102228	110070672601	BIG CREEK GREENWAY EXTENSION	0 WINDWARD PLAZA DRIVE	**	ALPHARETTA	GA	FINDS
30009	S127187364		WINDWARD PARKWAY WIDENING EASTB	WINDWARD PARKWAY AND SR-400	**	ALPHARETTA	GA	NPDES
30009	1026460818	110070825144	WINDWARD PARKWAY WIDENING EASTB	WINDWARD PARKWAY AND SR-400	**	ALPHARETTA	GA	FINDS
30009	1026461698	110070826095	WINDWARD PARKWAY ROADWAY WIDEN	WINDWARD PARKWAY AT SR-400	**	ALPHARETTA	GA	FINDS
30009	S127187363		WINDWARD PARKWAY ROADWAY WIDEN	WINDWARD PARKWAY AT SR-400	**	ALPHARETTA	GA	NPDES
30076	1025575761		FULLER PROSPECT	ROSWELL		ROSWELL	GA	
30076	1025776086		MASON (GOLD)	ROSWELL		ROSWELL	GA	
30076	1025776087		LIZZARD LOPE	ROSWELL		ROSWELL	GA	
30076	1025575756		SEVEN BRANCH	ROSWELL		ROSWELL	GA	
30076	1025772077		OCOEE MINE	ROSWELL	**	ROSWELL	TN	
30076	S127174391		ROSWELL EXCHANGE	11060 & 11070 ALPHARETTA HIGHWAY	**	ROSWELL	GA	NPDES
30076	1024601258	110070388660	ROSWELL EXCHANGE	11060 & 11070 ALPHARETTA HIGHWAY	**	ROSWELL	GA	FINDS
30076	1018693726		FRANK & FRAN ROSSITER INC	10922 HWY 19	**	ROSWELL	GA	EDR Historical Cleaners
30076	S112369806		DEPT OF TRANSPORTATN	HIGHWAY 400	**	ROSWELL	GA	
30076	S116496294		ROYAL CLEANERS	11060 HIGHWAY 9 SUITE 114	**	ALPHARETTA	GA	DRYCLEANERS
30076	S107667703		RYLAND HOMES INERT LANDFILL	#4 990-20A 875 HIGHMEADE DR. PENNBR	**	ALPHARETTA	GA	SWF/LF
30076	S107667704		RYLAND HOMES INERT LANDFILL	#4 990-60A 375 TUMBLIN CR. DR. PENNBR	**	ALPHARETTA	GA	SWF/LF
30076	S112372345		MAJICK MARKET	10700 ALPERETA HWY	**	ROSWELL	GA	
30076	1000419333	110005674207	MR TRANSMISSION	10435 ALPHARETTA ST	**	ROSWELL	GA	RCRA-NonGen, FINDS

## EDR ZIP Code Scan Report

ZIP	EDR-ID	Facility ID	Name	Address	Map/Dir/Dist	City	State	Databases
30076	A100494915		CHEVRON STATION #1-001-005	10465 ALPHARETTA STREET		ROSWELL	GA	AST
30076	S112834589		CROSSVILLE VILLAGE SHOPPING CENTE	10502 ALPHARETTA HWY		ROSWELL	GA	BROWNFIELDS
30076	A100493736		B. P. OIL COMPANY (CLOSED)	10515 ALPHARETTA HIGHWAY		ROSWELL	GA	AST
30076	S119987004		FASHION FAIR CLEANERS	10520 ALPHARETTA HWY		ROSWELL	GA	EDR Historical Cleaners
30076	S116495781		FASHION FAIR CLEANERS	10520 B ALPHARETTA HIGHWAY		ROSWELL	GA	DRYCLEANERS
30076	S116496499		VALU CLEANERS	10620 ALPHARETTA HIGHWAY		ROSWELL	GA	DRYCLEANERS
30076	1020112860		VALU CLEANERS	10630 ALPHARETTA HWY		ROSWELL	GA	EDR Historical Cleaners
30076	1000461404	110005690216	MINIT-LUBE #1162	10640 ALPHARETTA WAY		ROSWELL	GA	RCRA-NonGen, FINDS
30076	S125442155		BRANNON SQUARE	10678 ALPHARETTA HIGHWAY		ROSWELL	GA	BROWNFIELDS, INST CONTROL, NON HSI
30076	1019956113		CLASSIC CARE CLEANERS INC	10693 ALPHARETTA HWY		ROSWELL	GA	EDR Historical Cleaners
30076	S116495582		CLASSIC CARE COMPANY	10695 ALPHARETTA HIGHWAY		ROSWELL	GA	DRYCLEANERS
30076	1000506107	110005691956	CLASSIC CARE CLEANERS	10695 ALPHARETTA HIGHWAY		ROSWELL	GA	RCRA-NonGen, FINDS
30076	U003002384	00600716	E-Z SERVE #8166	10700 ALPHARETTA HWY		ROSWELL	GA	LUST, SPILLS, UST
30076	1020244582		E-Z SERVE CONVENIENCE STORES	10700 ALPHARETTA HWY		ROSWELL	GA	EDR Historical Auto Stations
30076	A100503713		TENNECO OIL COMPANY #16609	10700 ALPHARETTA ROAD		ROSWELL	GA	AST
30076	A100502589		SAM'S MART #507 (SHELL)	10761 ALPHARETTA HIGHWAY		ROSWELL	GA	AST
30076	1021319767		IHU INC	10761 ALPHARETTA HWY		ROSWELL	GA	EDR Historical Auto Stations
30076	S127204915		ROSWELL MARKET PLACE	10800 ALPHARETTA HWY		ROSWELL	GA	NPDES
30076	S1018453256		CLASSIC ALTERATION & TAILORING	10800 ALPHARETTA HWY		ROSWELL	GA	EDR Historical Cleaners
30076	1000228549	110005675554	PROFESSIONAL CLEANERS	10800 ALPHARETTA ST SUITE 212		ROSWELL	GA	RCRA-NonGen, FINDS
30076	A100330895		HERITAGE HARDWARE	10885 ALPHARETTA HIGHWAY		ROSWELL, CLOSED	GA	AST
30076	1000184380	110005674163	HONDA CARLAND	10895 ALPHARETTA ST		ROSWELL	GA	RCRA-NonGen, FINDS
30076	S117051933		JACKSON ACURA	10900 ALPHARETTA HIGHWAY		ROSWELL	GA	TIER 2
30076	U004117429		JACKSON ACURA	10900 ALPHARETTA HIGHWAY		ROSWELL	GA	AST, TIER 2, UST
30076	1018502333		YONGS TAILOR	10922 ALPHARETTA HWY		ROSWELL	GA	EDR Historical Cleaners
30076	1000506958	110005696782	AUTO TREND COLLISION REPAIR	10997 ALPHARETTA HWY		ROSWELL	GA	RCRA-NonGen, FINDS
30076	1004687688	110005712318	SAMS CLUB #6646	11000 ALPHARETTA HWY		ROSWELL	GA	RCRA-NonGen, FINDS
30076	S116496293		ROYAL CLEANERS	11060 ALPHARETTA HIGHWAY #114		ROSWELL	GA	DRYCLEANERS
30076	1020077841		ROYAL CLEANERS	11060 ALPHARETTA HWY 11		ROSWELL	GA	EDR Historical Cleaners
30076	S117051932		HONDA CARLAND	11085 ALPHARETTA HIGHWAY		ROSWELL	GA	TIER 2
30076	1000184381	9060193	HONDA CARLAND	11085 ALPHARETTA HWY		ROSWELL	GA	TIER 2, LUST, UST
30076	1004686561	110005686365	HONDA CARLAND COLLISION CENTER	11085 ALPHARETTA HWY		ROSWELL	GA	RCRA-CESQG, FINDS
30076	S127174137		HONDA CARLAND RE-DEVELOPMENT	11085 ALPHARETTA HWY		ROSWELL	GA	NPDES
30076	1000436095	110005673752	ROSWELL AMC/JEEP/RENAULT INC	11100 ALPHARETTA HWY		ROSWELL	GA	RCRA-NonGen, FINDS
30076	U002080851	9060395	ROSWELL JEEP EAGLE	11100 ALPHARETTA HWY		ROSWELL	GA	TIER 2, UST
30076	U001475884	330618	NALLEY TOYOTA OF ROSWELL	11130 ALPHARETTA HWY		ROSWELL	GA	TIER 2, LUST, UST
30076	1000436093	110005671479	ROSWELL TOYOTA ISUZU	11130 ALPHARETTA HWY.		ROSWELL	GA	RCRA-NonGen, FINDS
30076	1000244949	110005677703	AUDI OF ROSWELL INC	11185 ALPHARETTA HWY		ROSWELL	GA	RCRA-NonGen, FINDS, LUST, UST
30076	1024035025		GERBER COLLISION & GLASS	11200 ALPHARETTA HWY		ROSWELL	GA	
30076	1023967335	110070207702	GERBER COLLISION & GLASS	11200 ALPHARETTA HWY		ROSWELL	GA	RCRA-CESQG, FINDS
30076	1014883690	110043683010	SERVICE COLLISION CENTER (GEORGIA)	11200 ALPHARETTA HWY.		ROSWELL	GA	FINDS
30076	1000504619	110066982420	MAACO AUTO PAINTING AND BODYWORF	11220 ALPHARETTA HIGHWAY		ROSWELL	GA	RCRA-NonGen, FINDS
30076	1001116062	GAR000008011	SPEEDY TRANSMISSION	11220-A ALPHARETTA HWY		ROSWELL	GA	RCRA-NonGen
30076	1016208972	110005711462	SPEEDY TRANSMISSION	11220-A ALPHARETTA HWY		ROSWELL	GA	FINDS
30076	1014696132	110005671371	CARL BLACK COLLISION CENTER	11225 ALPHARETTA HIGHWAY		ROSWELL	GA	FINDS
30076	1010563110	GAR000050898	SHERWIN WILLIAMS AUTOMOTIVE BRANC	11230 ALPHARETTA HWY STE. 120		ROSWELL	GA	RCRA-CESQG
30076	1010493108	110032649515	SHERWIN WILLIAMS AUTOMOTIVE BRANC	11230 ALPHARETTA HWY STE. 120		ROSWELL	GA	FINDS
30076	S101531166		HIDES AND SKINS INC.	11235 ALPHARETTA HIGHWAY		ROSWELL	GA	DRYCLEANERS, SPILLS
30076	95296290			11235 ALPHARETTA HWY		ROSWELL	GA	ERNS
30076	1018412907		HIDES & SKINS INC	11235 ALPHARETTA HWY		ROSWELL	GA	EDR Historical Cleaners
30076	1000221242	110005679818	HIDES N' SKINS	11235 ALPHARETTA HWY		ROSWELL	GA	RCRA-NonGen, FINDS
30076	S105872218	403641	ESPIRIT CLEANERS - ROSWELL FIESTA S	11235 ALPHARETTA HWY. STE. 135 & 136		ROSWELL	GA	NON HSI
30076	1019989251		FLAIR INC	11240 ALPHARETTA HWY		ROSWELL	GA	EDR Historical Cleaners
30076	S127160699		SHARP SHOOTERS USA FIRING RANGE	11261 ALPHARETTA HIGHWAY		ROSWELL	GA	NPDES
30076	S127161415		SHARPSHOOTERS USA FIRING RANGE	11261 ALPHARETTA HIGHWAY		ROSWELL	GA	NPDES
30076	1023967379	110070207794	KENLEIGH CORP. DBA SHARP SHOOTER:	11261 ALPHARETTA HWY		ROSWELL	GA	RCRA-CESQG, FINDS
30076	1024035522		KENLEIGH CORP. DBA SHARP SHOOTER:	11261 ALPHARETTA HWY		ROSWELL	GA	
30076	1020788105		STEWART DAVE ENTERPRISES INC	11335 ALPHARETTA HWY		ROSWELL	GA	EDR Historical Auto Stations
30076	1000906625	110005281248	COTTMAN TRANSMISSION	11335 ALPHARETTA IND HWY STE C		ROSWELL	GA	RCRA-NonGen, FINDS
30076	1021979059		CHRISTIAN AUTO SVC EXCELLENCE	11341 ALPHARETTA HWY		ROSWELL	GA	EDR Historical Auto Stations
30076	1000436102	110032986339	RJ BODY SHOP	11446 ALPHARETTA HWY		ROSWELL	GA	RCRA-NonGen, FINDS, LUST, UST
30076	S108993451		CARMAX #7298 ROSWELL	11450 ALPHARETTA HWY.		ROSWELL	GA	TIER 2
30076	S117051168		CARMAX #7298 ROSWELL	11450 ALPHARETTA HWY.		ROSWELL	GA	TIER 2
30076	S117051850		UNITED BMW	11458 ALPHARETTA HIGHWAY		ROSWELL	GA	AST, TIER 2

### EDR ZIP Code Scan Report

ZIP	EDR-ID	Facility ID	Name	Address	Map/Dir/Dist	City	State	Databases
30076	1000248244	110005668296	KELLEY BUICK OF ROSWELL	11458 ALPHARETTA HWY		ROSWELL	GA	RCRA-NonGen, FINDS
30076	U001478288	00600501	UNITED BMW OF ROSWELL	11458 ALPHARETTA HWY		ROSWELL	GA	TIER 2, LUST, UST
30076	S123104722		UNITED BMW CPO SERVICE	11458 ALPHARETTA HWY,		ROSWELL	GA	TIER 2
30076	U001920466	09060347	TOM TRONCALLI JAGUAR/SAAB/CHRYSL	11505 ALPHARETTA HWY		ROSWELL	GA	LUST, UST
30076	1000308026	110005681440	TRONCALLI CHRYSLER PLYMOUTH	11505 ALPHARETTA HWY		ROSWELL	GA	RCRA-NonGen, FINDS
30076	1000308027	110005684438	TRONCALLI JAGUAR	11507 ALPHARETTA HWY		ROSWELL	GA	RCRA-NonGen, FINDS
30076	S127178909		RACETRAC #1428	11515 ALPHARETTA HIGHWAY		ROSWELL	GA	NPDES
30076	1026544540	110070839703	RACETRAC #1428	11515 ALPHARETTA HIGHWAY		ROSWELL	GA	FINDS
30076	U001491547	09060275	FIRST UNION NATIONAL BANK/FORMER	11560 ALPHARETTA HWY		ROSWELL	GA	LUST, UST
30076	S112374192		TRONCALLI JAGUAR	1157 ALPHARETTA HWY		ROSWELL	GA	
30076	1023660775	110070074886	THE ORCHARDS OF BIG CREEK	11660 ALPHARETTA HIGHWAY		ROSWELL	GA	FINDS
30076	1000507227	110005698281	REPRODUCTIVE INSTITUTE INC THE	11660 ALPHARETTA HWY STE 295		ROSWELL	GA	RCRA-NonGen, FINDS
30076	1020049920		NINETY5 CLEANERS	11680 ALPHARETTA HWY		ROSWELL	GA	EDR Historical Cleaners
30076	1001218433	110006161740	90'S CLEANERS	11680 ALPHARETTA HWY #300		ROSWELL	GA	RCRA-NonGen, FINDS
30076	U001478379	600623	LUMMUS SUPPLY CO	11700 ALPHARETTA HWY		ROSWELL	GA	UST
30076	1020735257		ALPHARETTA ROSWELL AUTO CLINIC	11702 ALPHARETTA HWY		ROSWELL	GA	EDR Historical Auto Stations
30076	1018438052		MODERN CARE	11706 ALPHARETTA HWY 10		ROSWELL	GA	EDR Historical Cleaners
30076	1018327733	110045537424	CVS PHARMACY #2227	11710 ALPHARETTA HIGHWAY		ROSWELL	GA	FINDS
30076	1014952104	GAR000063842	CVS PHARMACY #2227	11710 ALPHARETTA HIGHWAY		ROSWELL	GA	RCRA-CESQG
30076	A100496728		EXXON	11720 ALPHARETTA HIGHWAY		ROSWELL	GA	AST
30076	1006788380	110013577897	TRICO VII PETROLEUM INC #985	11720 ALPHARETTA HWY		ROSWELL	GA	FINDS, LUST, UST
30076	U003728285	9060722	AUTO CARE CENTER	1177 ALPHARETTA STREET		ROSWELL	GA	UST
30076	1000394967	110005680165	DELTA CHEVROLET	1240 ALPHARETTA ST		ROSWELL	GA	RCRA-NonGen, FINDS
30076	S120784724		ALPHARETTA HIGHWAY PROPERTY	ALPHARETTA HIGHWAY		ROSWELL	GA	NON HSI
30076	S118891986		ALPHARETTA HIGHWAY PROPERTY	ALPHARETTA HWY AND HOSPITAL BOULI	**	ROSWELL	GA	BROWNFIELDS, INST CONTROL
30076	1020270262		ALPHA AUTO TECH INC	11220 ALPHRETTA HWY STE B		ROSWELL	GA	EDR Historical Auto Stations
30076	S127249949		TAVISTOCK LOT - 23	7922 AMAWALK CIRCLE	**	JOHNS CREEK	GA	NPDES
30076	S127249950		TAVISTOCK LOT - 24	7932 AMAWALK CIRCLE	**	NA	GA	NPDES
30076	S127249951		TAVISTOCK LOT -28	7972 AMAWALK CIRCLE	**	NA	GA	NPDES
30076	S127249952		TAVISTOCK LOT - 29	7982 AMAWALK CIRCLE	**	NA	GA	NPDES
30076	S112370319		COLUMBIA CO WATER	ASHFORD PLACE	**	ROSWELL	GA	
30076	1026856927		GRAND RESERVE AT LITCHFIELD - LOT 7	13335 BISHOPS COURT		ROSWELL	GA	
30076	1026856924		GRAND RESERVE AT LITCHFIELD - LOT 1	13385 BISHOPS COURT		ROSWELL	GA	
30076	1026856926		GRAND RESERVE AT LITCHFIELD - LOT 7	13430 BISHOPS COURT	**	ROSWELL	GA	
30076	1026654458		WYNN EUGENE HOUSEL	P.O. BOX 767100	**	ROSWELL	GA	PRP
30076	1026864762		PICKETT'S RIDGE LOTS 81-83	508 CAMP DRIVE		DALLAS	GA	
30076	A100496938		FINA	1180 CANTON STREET		ROSWELL	GA	AST
30076	S112368779		FULTON COUNTY SEWER DEPT	2940 CEDAR KNOLL DRPAUL & LYNN DEV		ROSWELL	GA	
30076	S112374814		FULTON COUNTY SEWER DEPT	2940 CEDAR KNOLL DRPAUL & LYNN DEV		ROSWELL	GA	
30076	1026610119		KIMBERLY-CLARK CORPORATION	C/O CINDY JEMIGAN 1400 HOLCOMB BRID	**	ROSWELL	GA	PRP
30076	S127168222		COUNTRY CLUB OF ROSWELL	2500 CLUB SPRINGS DR		ROSWELL	GA	NPDES
30076	1023659848	110070073959	COUNTRY CLUB OF ROSWELL	2500 CLUB SPRINGS DR		ROSWELL	GA	FINDS
30076	S113244850		AEC, INC.	130 CORRAL COURT		ROSWELL	GA	SWF/LF
30076	1024040874	110070101106	FULTON ACADEMY OF SCIENCE AND TEC	11365 CRABAPPLE ROAD		ROSWELL	GA	FINDS
30076	S127224626		BARRINGTON FARMS LOT - 21	810 CRANBERRY TRL		ROSWELL	GA	NPDES
30076	1022971714	110070008060	BARRINGTON FARMS LOT - 21	810 CRANBERRY TRL		ROSWELL	GA	FINDS
30076	S127224596		BARRINGTON FARMS LOT - 18	840 CRANBERRY TRL		ROSWELL	GA	NPDES
30076	1022985634		BARRINGTON FARMS LOT - 18	840 CRANBERRY TRL		ROSWELL	GA	
30076	1023547255	110070022002	BARRINGTON FARMS LOT - 18	840 CRANBERRY TRL		ROSWELL	GA	FINDS
30076	U004249907		KROGER - 431	570 E CROSSVILLE RD		ROSWELL	GA	UST
30076	1025991491	110070604747	KROGER GA #431	570 E CROSSVILLE RD		ROSWELL	GA	FINDS
30076	1021039842		CIRCLE K CONVENIENCE STORES	9925 DGWD/HLCOMB BRDGE RD	**	ROSWELL	GA	EDR Historical Auto Stations
30076	S109507845		4077 HB HOLCOMB BRIDGE GSM	9745 DOGWOOD ROAD		ROSWELL	GA	TIER 2
30076	1012067219	110038606568	BALLENGER GROUP INC	DOGWOOD ROAD		ROSWELL	GA	FINDS
30076	S121797668		BALLENGER GROUP INC	DOGWOOD ROAD		ROSWELL	GA	AIRS
30076	S127178380		NALLEY LEXUS PARKING LOT	11255 ELKINS ROAD		ROSWELL	GA	NPDES
30076	1026457004	110070816976	NALLEY LEXUS PARKING LOT	11255 ELKINS ROAD		ROSWELL	GA	FINDS
30076	1026224081		NALLEY LEXUS PARKING LOT	11255 ELKINS ROAD		ROSWELL	GA	
30076	1014696135	110043431818	MAACO COLLISION REPAIR	11265 ELKINS ROAD		ROSWELL	GA	FINDS
30076	1000986264	110005664272	HOOVER ENT (FRMR ROSWELL FUN MAC	11270 ELKINS RD		ROSWELL	GA	RCRA-NonGen, FINDS
30076	1026456326	110070816208	NORTH FULTON COMMUNITY CHARITIES	11275 ELKINS RD		ROSWELL	GA	FINDS
30076	S127178444		NORTH FULTON COMMUNITY CHARITIES	11275 ELKINS RD		ROSWELL	GA	NPDES
30076	1020449520		SNELLVILLE TRANSMISSIONS INC	11285 ELKINS RD STE K4		ROSWELL	GA	EDR Historical Auto Stations
30076	1026660862		AMELTEL, LLC - RIVER EXCHANGE CELL -	2615 EVES ROAD		ROSWELL	GA	
30076	S127179176		AMELTEL, LLC - RIVER EXCHANGE CELL -	2615 EVES ROAD		ROSWELL	GA	NPDES
30076	1026694202	110070866569	AMELTEL, LLC - RIVER EXCHANGE CELL -	2615 EVES ROAD		ROSWELL	GA	FINDS
30076	U001491487	09060203	US POSTAL SERVICE	8920 EVES RD		ROSWELL	GA	LUST, UST

### EDR ZIP Code Scan Report

ZIP	EDR-ID	Facility ID	Name	Address	Map/Dir/Dist	City	State	Databases
30076	1025921665		RIVER EVES ELEMENTARY SCHOOL	9000 EVES ROAD		ROSWELL	GA	
30076	1025990479	110070603646	RIVER EVES ELEMENTARY SCHOOL	9000 EVES ROAD		ROSWELL	GA	FINDS
30076	S127175996		RIVER EVES ELEMENTARY SCHOOL	9000 EVES ROAD		ROSWELL	GA	NPDES
30076	S127241320		WINDFAIRE LOT 9E	9110 EVES CIRCLE		ROSWELL	GA	NPDES
30076	1024037956	110070163161	WINDFAIRE LOT 9E	9110 EVES CIRCLE		ROSWELL	GA	FINDS
30076	S127250090		WINDFAIRE LOT 1 E	9123 EVES CIRCLE		ROSWELL	GA	NPDES
30076	S127241326		WINDFAIRE LOT 16E	9124 EVES CIRCLE		ROSWELL	GA	NPDES
30076	1024037954	110070162924	WINDFAIRE LOT 16E	9124 EVES CIRCLE		ROSWELL	GA	FINDS
30076	1022988695	110070025065	EVES RD COMPLETE STREET PROJECT	EVES ROAD	**	ROSWELL	GA	FINDS
30076	1021748017		AMERICAS BEST TRANSMISSIONS &	195 FALL CREEK TRCE		ROSWELL	GA	EDR Historical Auto Stations
30076	1024705464	110070499965	PARKSIDE ESTATES	9051 FOUTS ROAD		ROSWELL	GA	FINDS
30076	S127256128		PARKSIDE ESTATES	9051 FOUTS ROAD		ROSWELL	GA	NPDES
30076	1024440382	110070363785	GRAND RESERVE AT LITCHFIELD - LOT 5	16105 GRAND LITCHFIELD DRIVE	**	ROSWELL	GA	FINDS
30076	S127252303		GRAND RESERVE AT LITCHFIELD - LOT 5	16105 GRAND LITCHFIELD DRIVE	**	ROSWELL	GA	NPDES
30076	1024450372	110070376943	GRAND RESERVE AT LITCHFIELD - LOT 5	16145 GRAND LITCHFIELD DRIVE	**	ROSWELL	GA	FINDS
30076	S127252304		GRAND RESERVE AT LITCHFIELD - LOT 5	16145 GRAND LITCHFIELD DRIVE	**	ROSWELL	GA	NPDES
30076	S127252324		GRAND RESERVE AT LITCHFIELD - LOT 2	16150 GRAND LITCHFIELD DRIVE	**	ROSWELL	GA	NPDES
30076	1024448675	110070374799	GRAND RESERVE AT LITCHFIELD - LOT 2	16150 GRAND LITCHFIELD DRIVE	**	ROSWELL	GA	FINDS
30076	S127252305		GRAND RESERVE AT LITCHFIELD - LOT 5	16155 GRAND LITCHFIELD DRIVE	**	ROSWELL	GA	NPDES
30076	1024440526	110070363958	GRAND RESERVE AT LITCHFIELD - LOT 5	16155 GRAND LITCHFIELD DRIVE	**	ROSWELL	GA	FINDS
30076	1024437019	110070359326	GRAND RESERVE AT LITCHFIELD - LOT 2	16160 GRAND LITCHFIELD DRIVE	**	ROSWELL	GA	FINDS
30076	S127252308		GRAND RESERVE AT LITCHFIELD - LOT 2	16160 GRAND LITCHFIELD DRIVE	**	ROSWELL	GA	NPDES
30076	1024444375	110070368776	GRAND RESERVE AT LITCHFIELD - LOT 5	16165 GRAND LITCHFIELD DRIVE	**	ROSWELL	GA	FINDS
30076	S127252306		GRAND RESERVE AT LITCHFIELD - LOT 5	16165 GRAND LITCHFIELD DRIVE	**	ROSWELL	GA	NPDES
30076	S127252307		GRAND RESERVE AT LITCHFIELD - LOT 2	16170 GRAND LITCHFIELD DRIVE	**	ROSWELL	GA	NPDES
30076	1024444720	110070369867	GRAND RESERVE AT LITCHFIELD - LOT 2	16170 GRAND LITCHFIELD DRIVE	**	ROSWELL	GA	FINDS
30076	1024936213		WINDFAIRE PHASE 3 LOT 1	3040 GRAY HAWK LANE	**	ROSWELL	GA	
30076	1025457050	110070530146	WINDFAIRE PHASE 3 LOT 1	3040 GRAY HAWK LANE	**	ROSWELL	GA	FINDS
30076	S127259622		WINDFAIRE LOT 1	3040 GRAY HAWK LANE	**	ROSWELL	GA	NPDES
30076	S127258623		WINDFAIRE PHASE 3 LOT 1	3040 GRAY HAWK LANE	**	ROSWELL	GA	NPDES
30076	1024705358	110070499859	WINDFAIRE PHASE 3 LOT 17	3045 GRAY HAWK LANE	**	ROSWELL	GA	FINDS
30076	S127258724		WINDFAIRE PHASE 3 LOT 17	3045 GRAY HAWK LANE	**	ROSWELL	GA	NPDES
30076	S127256679		WINDFAIRE PHASE 3 LOT 17	3045 GRAY HAWK LANE	**	ROSWELL	GA	NPDES
30076	1024706565	110070501066	WINDFAIRE PHASE 3 LOT 15	3065 GRAY HAWK LANE	**	ROSWELL	GA	FINDS
30076	S127259623		WINDFAIRE LOT 15	3065 GRAY HAWK LANE	**	ROSWELL	GA	NPDES
30076	S127256776		WINDFAIRE PHASE 3 LOT 15	3065 GRAY HAWK LANE	**	ROSWELL	GA	NPDES
30076	1025456004	110070528997	WINDFAIRE PHASE 3 LOT 5	3080 GRAY HAWK LANE	**	ROSWELL	GA	FINDS
30076	1024936214		WINDFAIRE PHASE 3 LOT 5	3080 GRAY HAWK LANE	**	ROSWELL	GA	
30076	S127258624		WINDFAIRE PHASE 3 LOT 5	3080 GRAY HAWK LANE	**	ROSWELL	GA	NPDES
30076	S127256672		WINDFAIRE PHASE 3 LOT 11	4005 GRAY HAWK LANE	**	ROSWELL	GA	NPDES
30076	1024708544	110070503082	WINDFAIRE PHASE 3 LOT 11	4005 GRAY HAWK LANE	**	ROSWELL	GA	FINDS
30076	S127258723		WINDFAIRE PHASE 3 LOT 11	4005 GRAY HAWK LANE	**	ROSWELL	GA	NPDES
30076	S127256674		WINDFAIRE PHASE 3 LOT 8	4020 GRAY HAWK LANE	**	ROSWELL	GA	NPDES
30076	1024706346	110070500847	WINDFAIRE PHASE 3 LOT 8	4020 GRAY HAWK LANE	**	ROSWELL	GA	FINDS
30076	S127258721		WINDFAIRE PHASE 3 LOT 8	4020 GRAY HAWK LANE	**	ROSWELL	GA	NPDES
30076	S127258722		WINDFAIRE PHASE 3 LOT 9	4025 GRAY HAWK LANE	**	ROSWELL	GA	NPDES
30076	S127256677		WINDFAIRE PHASE 3 LOT 9	4025 GRAY HAWK LANE	**	ROSWELL	GA	NPDES
30076	1024709774	110070504312	WINDFAIRE PHASE 3 LOT 9	4025 GRAY HAWK LANE	**	ROSWELL	GA	FINDS
30076	2017181320			7600 HALIFAX LN		CHESAPEAKE	VA	ERNS
30076	1022973212	110070009561	WOODSTOCK KNOLL PHASE 1,4,7	155 HANEY ROAD		WOODSTOCK	GA	FINDS
30076	1016208888	110005697941	VARIAN ASSOCIATES	105-A HEMBREE PARK DRIVE		ROSWELL	GA	FINDS
30076	1000507162	GAD984300160	VARIAN ASSOCIATES	105-A HEMBREE PARK DRIVE		ROSWELL	GA	RCRA-NonGen
30076	1000181936	GAD981468556	CIRCUITS ATLANTA INC	105-B HEMBREE PK DR		ROSWELL	GA	RCRA-NonGen
30076	1010229308	110029474432	CIRCUITS ATLANTA INC	105B HEMBREE PARK DRIVE		ROSWELL	GA	FINDS
30076	1011918584	110037386209	CUSTOM SHUTTERS BY DESIGN INC	1495 HEMBREE RD STE 600		ROSWELL	GA	FINDS
30076	1011488545	GAR000053470	CUSTOM SHUTTERS BY DESIGN INC	1495 HEMBREE RD STE 600		ROSWELL	GA	RCRA-NonGen
30076	1017479301		CUSTOM SHUTTERS BY DESIGN INC	1495 HEMBREE RD STE 600		ROSWELL	GA	
30076	S108310970		UNITED WASTE SERVICES, INC. / CITY OF	1802 HEMBREE ROAD		ROSWELL	GA	NPDES, SWF/LF
30076	U003920943	10000446	AMERICAN ISUZU DISTRIBUTION FACILIT	205 HEMBREE PARK DR		ROSWELL	GA	LUST, UST
30076	S126411573		KLS BOSTON SCIENTIFIC	205 HEMBREE PARK DR SUITES 130-170		ROSWELL	GA	TIER 2
30076	1014389587	GAR000060467	OPTIMEDICAL SYSTEMS INC	235 HEMBREE PARK DR STE 200		ROSWELL	GA	RCRAInfo-SQG
30076	1014694817	110043308168	OPTIMEDICAL SYSTEMS INC	235 HEMBREE PARK DR STE 200		ROSWELL	GA	FINDS
30076	1014695563	110042183295	CARE DYNAMIX DBA FLU BUSTERS	235 HEMBREE PARK DR STE 300		ROSWELL	GA	FINDS
30076	1014389512	GAR000059162	CARE DYNAMIX DBA FLU BUSTERS	235 HEMBREE PARK DR STE 300		ROSWELL	GA	RCRA-NonGen
30076	1017523980		OPTIMEDICAL SYSTEMS INC	235 HEMBREE PARK DR STE 200		ROSWELL	GA	
30076	1017519961		CARE DYNAMIX DBA FLU BUSTERS	235 HEMBREE PARK DR STE 300		ROSWELL	GA	
30076	1021903554		DELTA EXPRESS SERVICES	245 HEMBREE PARK DR		ROSWELL	GA	EDR Historical Auto Stations
30076	S107774839	FATR20061Z4S1K002WMH --	GA, ROSWELL CDMA SWITCH --	250 HEMBREE PARK DR., SUITE 132		ROSWELL	GA	TIER 2
30076	S117051334		SPRINT - ROSWELL, GA PCS SWITCH	250 HEMBREE PARK DR., SUITE 132		ROSWELL	GA	TIER 2

### EDR ZIP Code Scan Report

ZIP	EDR-ID	Facility ID	Name	Address	Map/Dir/Dist	City	State	Databases
30076	1023659861	110070073972	475 HEMBREE ROAD	475 HEMBREE RD		ROSWELL	GA	FINDS
30076	S127168457		475 HEMBREE ROAD	475 HEMBREE RD		ROSWELL	GA	NPDES
30076	1025502419	GAR000085803	AMERIGLO	645 HEMBREE PARKWAY SUITE K		ROSWELL	GA	RCRA-CESQG
30076	1025478631	110070558010	AMERIGLO	645 HEMBREE PARKWAY SUITE K		ROSWELL	GA	FINDS
30076	1025426566		AMERIGLO HOLDINGS, LLC	645 HEMBREE PKWY.		ROSWELL	GA	MLTS
30076	1016208915	110005701883	ROKAN CORP	645-A HEMBREE PKWY		ROSWELL	GA	FINDS
30076	1001487264	GAD984313502	ROKAN CORP	645-A HEMBREE PKWY		ROSWELL	GA	RCRA-NonGen
30076	S109697268		ANIXTER INC. (ACCU-TECH)	660 HEMBREE PARKWAY		ROSWELL	GA	TIER 2
30076	S117050293		ACCU-TECH	660 HEMBREE PARKWAY, SUITE 100		ROSWELL	GA	TIER 2
30076	S112371338		IAM	320 HEMBRIE FOREST CIRCLE		ROSWELL	GA	
30076	1018398412		EAST COBB CLEANING	105 HILLSIDE LN		ROSWELL	GA	EDR Historical Cleaners
30076	1023661289	110070075401	VINTAGE SQUARE LOTS 125-128	1000 HOLCOMB WOOD PKWY BUILDING 2		ROSWELL	GA	FINDS
30076	S107667699		RYLAND HOMES	1000 HOLCOMB WOODS PARKWAY		ROSWELL	GA	SWF/LF
30076	1001960314	110042277336	KIMBERLY-CLARK	1000 HOLCOMB WOODS PKWY		ROSWELL	GA	RCRA-NonGen, FINDS
30076	1024395669	110070308692	ARCLIN SURFACES LLC	1000 HOLCOMB WOODS PKWYSTE 444		ROSWELL	GA	FINDS
30076	A100330980		O. H. MATERIALS CORP.	1000 HOLCOMB WOODS PKY. SUITE 112		ROSWELL	GA	AST
30076	1020129980		OPAC-SOUTHEAST INC	1080 HOLCOMB BRIDGE RD		ROSWELL	GA	EDR Historical Auto Stations
30076	1018591855		ACE COIN LAUNDRY	1085 HOLCOMB BRIDGE RD		ROSWELL	GA	EDR Historical Cleaners
30076	S116495695		DUNHAM OF LONDON CLEANERS	1085 HOLCOMB BRIDGE ROAD		ROSWELL	GA	DRYCLEANERS
30076	1014695695	110042277167	REGAL NISSAN INC	1090 HOLCOMB BRIDGE RD		ROSWELL	GA	FINDS
30076	1000148032	GAD981217938	REGAL NISSAN INC	1090 HOLCOMB BRIDGE RD		ROSWELL	GA	RCRA-NonGen, LUST, UST
30076	1020995701		TEXACO INC	1100 HOLCOMB BRIDGE RD		ROSWELL	GA	EDR Historical Auto Stations
30076	1000506648	110066983081	STAR ENTERPRISES	1100 HOLCOMB BRIDGE RD		ROSWELL	GA	RCRA-NonGen, FINDS
30076	U001475439	330067	SALIL E ENTERPRISE	1100 HOLCOMB BRIDGE RD		ROSWELL	GA	LUST, UST
30076	1006789272	110013586896	SHELL STATION #100409	1100 HOLCOMB BRIDGE RD		ROSWELL	GA	FINDS
30076	1021683315		APS CHEVRON	1104 HOLCOMB BRIDGE RD		ROSWELL	GA	EDR Historical Auto Stations
30076	S116495889		J&D CLEANERS	1105 C HOLCOMB BRIDGE ROAD	**	ROSWELL	GA	DRYCLEANERS
30076	1006782551	110013519246	CHEVRON FOOD MART	1105 HOLCOMB BRIDGE RD @ GA 400		ROSWELL	GA	FINDS
30076	U003936265	600938	CHEVRON FOOD MART	1105 HOLCOMB BRIDGE RD @ GA 400		ROSWELL	GA	LUST, UST
30076	A100500357		MOTIVA STORE #100409	1105 HOLCOMB BRIDGE ROAD		ROSWELL	GA	AST
30076	1021034010		WALLACE OIL CO	1105 HOLCOMB BRIDGE ROAD		ROSWELL	GA	EDR Historical Auto Stations
30076	1006779508	110013488528	JERRY STAFFORD	1360 HOLCOMB BRIDGE RD		ROSWELL	GA	FINDS
30076	U001491479	9060195	HOLCOMB BRIDGE CHEVRON, INC	1360 HOLCOMB BRIDGE RD		ROSWELL	GA	LUST, UST
30076	A100498365		HOLCOMB BRIDGE CHEVRON	1360 HOLCOMB BRIDGE ROAD		ROSWELL	GA	AST
30076	95316168			1400 HOLCOMB BRIDGE RD		ROSSWELL	GA	ERNS
30076	1026610099		KIMBERLY CLARK CORP. (BROWN-BRIDG	1400 HOLCOMB BRIDGE RD BLDG 200		ROSWELL	GA	PRP
30076	1025998956	110070621133	1400 HOLCOMB BRIDGE ROAD KIMBERLY	1400 HOLCOMB BRIDGE ROAD		ROSWELL	GA	FINDS
30076	S127176783		1400 HOLCOMB BRIDGE ROAD KIMBERLY	1400 HOLCOMB BRIDGE ROAD		ROSWELL	GA	NPDES
30076	S117053789		ROSWELL CAMPUS	1400 HOLCOMB BRIDGE ROAD		ROSWELL	GA	TIER 2
30076	A100499205		KIMBERLY-CLARK	1400 HOLCOMB BRIDGE ROAD		ROSWELL	GA	AST
30076	1026610114		KIMBERLY-CLARK CORP.	1400 HOLCOMB BRIDGE ROAD		ROSWELL	GA	PRP
30076	1025922922		1400 HOLCOMB BRIDGE ROAD KIMBERLY	1400 HOLCOMB BRIDGE ROAD		ROSWELL	GA	
30076	1026610106		KIMBERLY CLARK CORPORATION	1400 HOLCOMB BRIDGE ROAD MARCIA K		ROSWELL	GA	PRP
30076	1020813594		RIGHT STUFF FOOD STORES INC	1465 HOLCOMB BR ROAD	**	ROSWELL	GA	EDR Historical Auto Stations
30076	U001478732	601081	HOLCOLMB BRIDGE ROAD 06285 LLC	1465 HOLCOMB BRIDGE RD		ROSWELL	GA	LUST, UST
30076	1020893686		RIGHT STUFF FOOD STORES INC	1465 HOLCOMB BRIDGE RD		ROSWELL	GA	EDR Historical Auto Stations
30076	1006783210	110013525872	BP #29162	1465 HOLCOMB BRIDGE RD		ROSWELL	GA	FINDS
30076	A100493490		AMOCO	1465 HOLCOMB BRIDGE ROAD		ROSWELL	GA	AST
30076	1004686748	110005693339	BP OIL CO	1468 HOLCOMB BRIDGE		ROSWELL	GA	RCRA-NonGen, FINDS
30076	1000506323	600807	HOLCOMBE BRIDGE 01778 LLC	1468 HOLCOMB BRIDGE RD		ROSWELL	GA	LUST, UST
30076	1020276712		BP PRODUCTS NORTH AMERICA INC	1468 HOLCOMB BRIDGE RD		ROSWELL	GA	EDR Historical Auto Stations
30076	1006781973	110013513439	BP #23804	1468 HOLCOMB BRIDGE RD		ROSWELL	GA	FINDS
30076	A100494302		BP	1468 HOLCOMB BRIDGE ROAD		ROSWELL	GA	AST
30076	2018019281		1468 HOLCOMB BRIDGE ROAD	1468 HOLCOMB BRIDGE ROAD		ROSWELL	GA	HMIRS
30076	1021037140		CIRCLE K CONVENIENCE STORES	1470 HOLCOMB BRIDGE RD		ROSWELL	GA	EDR Historical Auto Stations
30076	U001478441	00600709	CIRCLE K #8435/7-ELEVEN STORE 14	1470 HOLCOMB BRIDGE RD		ROSWELL	GA	LUST, UST
30076	A100495230		CIRCLE K	1470 HOLCOMB BRIDGE ROAD		ROSWELL	GA	AST
30076	1000506413	110006160563	RAINTREE CLEANERS	1475 HOLCOMB BRIDGE RD #181		ROSWELL	GA	RCRA-NonGen, FINDS
30076	S104819411	403650	HOLCOMB 400 SHOPPING CENTER	1475 HOLCOMB BRIDGE ROAD		ROSWELL	GA	NON HSI
30076	1018584006		APPAREL CARE CENTRE INC	1475 HOLCOMB BRIDGE ROAD		ROSWELL	GA	EDR Historical Cleaners
30076	S116496262		RAINTREE CLEANERS	1475 HOLCOMB BRIDGE ROAD SUITE 181		ROSWELL	GA	DRYCLEANERS
30076	1018637129		PROFESSIONAL CLEANERS	1570 HOLCOMB BRIDGE RD		ROSWELL	GA	EDR Historical Cleaners
30076	S110591434		RETAIL CENTER	1570 HOLCOMB BRIDGE ROAD		ROSWELL	GA	NON HSI

### EDR ZIP Code Scan Report

ZIP	EDR-ID	Facility ID	Name	Address	Map/Dir/Dist	City	State	Databases
30076	U001478964	601397	TUNE-UP CLINIC	1577 HOLCOMB BRIDGE RD		ROSWELL	GA	LUST, UST
30076	1004686104	110005279484	KAY CLEANERS	1580 HOLCOMB BR SUITE 19		ROSWELL	GA	RCRA-CESQG, FINDS
30076	1017436039		KAY CLEANERS	1580 HOLCOMB BR SUITE 19		ROSWELL	GA	
30076	S109508059		THE HOME DEPOT STORE #1755	1580 HOLCOMB BRIDGE RD		ROSWELL	GA	DRYCLEANERS, TIER 2
30076	1008905626	110022824103	HOME DEPOT #1755	1580 HOLCOMB BRIDGE RD		ROSWELL	GA	FINDS
30076	S117049582		THE HOME DEPOT STORE #1755	1580 HOLCOMB BRIDGE RD		ROSWELL	GA	TIER 2
30076	1018415827		KAY CLEANERS INC	1580 HOLCOMB BRIDGE RD		ROSWELL	GA	EDR Historical Cleaners
30076	1008402566	GAR000042135	HOME DEPOT #1755	1580 HOLCOMB BRIDGE RD		ROSWELL	GA	RCRAInfo-SQG
30076	U003936392	9060197	CITGO FOODMART	1597 HOLCOMB BRIDGE RD		ROSWELL	GA	LUST, UST
30076	1021070161		HOLCOMB CITGO ENTERPRISES LLC	1597 HOLCOMB BRIDGE RD		ROSWELL	GA	EDR Historical Auto Stations
30076	S127165575		HAWTHORN DEVELOPMENT, LLC	2000 HOLCOMB BRIDGE ROAD		ROSWELL	GA	NPDES
30076	A100499888		MAJIK MARKET	223 HOLCOMB BRIDGE ROAD		ROSWELL	GA	AST
30076	1006789254	110013586716	FERGUSONS #43	2250 HOLCOMB BRIDGE RD		ROSWELL	GA	FINDS, LUST, UST
30076	1021865379		FERGUSONS TEXACO	2250 HOLCOMB BRIDGE RD		ROSWELL	GA	EDR Historical Auto Stations
30076	A100498366		HOLCOMB BRIDGE SHELL	2250 HOLCOMB BRIDGE ROAD		ROSWELL	GA	AST
30076	1018358427	110066983571	KROGER #011-0441	2300 HOLCOMB BRIDGE RD		ROSWELL	GA	FINDS
30076	1018155753	GAR000077255	KROGER #011-0441	2300 HOLCOMB BRIDGE RD		ROSWELL	GA	RCRA-CESQG
30076	1020010391		IVY CLEANERS	2300 HOLCOMB BRIDGE RD		ROSWELL	GA	EDR Historical Cleaners
30076	U004281997			2300 HOLCOMB BRIDGE ROAD		ROSWELL	GA	UST
30076	1026847163		HOLCOMB BRIDGE ROAD (SR 140)/WARS.	400 HOLCOMB BRIDGE ROAD		ROSWELL	GA	AST
30076	A100330911		ROSWELL ACE HARDWARE (CLOSED)	597 HOLCOMB BRIDGE ROAD		ROSWELL	GA	NPDES
30076	S127176076		CHICK-FIL-A #00805 ROSWELL TOWN CEN	604 HOLCOMB BRIDGE ROAD		ROSWELL	GA	FINDS
30076	1025818229	110070562059	CHICK-FIL-A #00805 ROSWELL TOWN CEN	604 HOLCOMB BRIDGE ROAD		ROSWELL	GA	
30076	1025483523		CHICK-FIL-A #00805 ROSWELL TOWN CEN	604 HOLCOMB BRIDGE ROAD		ROSWELL	GA	
30076	U001478330	600559	KMART #3487	606 HOLCOMB BRIDGE RD		ROSWELL	GA	LUST, UST
30076	1004687552	110005710310	PENSKE AUTO CENTER	606 HOLCOMB BRIDGE RD UNIT B		ROSWELL	GA	RCRA-NonGen, FINDS
30076	1021487884		CONOCO TRUCK STOP	608 HOLCOMB BRIDGE RD		ROSWELL	GA	EDR Historical Auto Stations
30076	S102602599		GOLD CIRCLE STORES	608 HOLCOMB BRIDGE RD		ROSWELL	GA	LUST, SPILLS
30076	S127160788		ROSWELL TOWN CENTER SITE RENOVAT	608 HOLCOMB BRIDGE RD		ROSWELL	GA	NPDES
30076	U001493651	09060243	GOLD CIRCLE STORES	608 HOLCOMB BRIDGE RD		ROSWELL	GA	UST
30076	A100493432		AMOCO OIL COMPANY	608 HOLCOMB BRIDGE ROAD		ROSWELL	GA	AST
30076	U001491484	9060200	TARGET STORE #T-370	610 HOLCOMB BRIDGE RD		ROSWELL	GA	UST
30076	1020066960		PRIME CLEANERS	637 HOLCOMB BRIDGE RD		ROSWELL	GA	EDR Historical Cleaners
30076	1018511981		SWISS CLEANERS	645 HOLCOMB BRIDGE RD		ROSWELL	GA	EDR Historical Cleaners
30076	U001478731	601079	CHEVRON FOODS	680 HOLCOMB BRIDGE RD		ROSWELL	GA	LUST, UST
30076	1022195837		RIGHT STUFF FOOD STORES INC	680 HOLCOMB BRIDGE RD		ROSWELL	GA	EDR Historical Auto Stations
30076	1006783364	110013527415	SHELL FOOD MART	685 HOLCOMB BRIDGE RD		ROSWELL	GA	FINDS
30076	U003002455	601182	SHELL FOOD MART	685 HOLCOMB BRIDGE RD		ROSWELL	GA	LUST, UST
30076	1018642264		CLOVER CLEANERS & ALTERATIONS	690 HOLCOMB BRIDGE RD		ROSWELL	GA	EDR Historical Cleaners
30076	S127178895		WEPARTNER - ADDISON	700 HOLCOMB BRIDGE ROAD		ROSWELL	GA	NPDES
30076	1026543524	110070838602	WEPARTNER - ADDISON	700 HOLCOMB BRIDGE ROAD		ROSWELL	GA	FINDS
30076	1020008896		IMPERIAL DRY CLEANERS	795 HOLCOMB BRIDGE RD		ROSWELL	GA	EDR Historical Cleaners
30076	1019976988		DRYCLEAN EXPRESS	893 HOLCOMB BRIDGE RD		ROSWELL	GA	EDR Historical Cleaners
30076	1014952266	110045539351	CVS PHARMACY #3125	895 HOLCOMB BRIDGE ROAD		ROSWELL	GA	RCRA-CESQG, FINDS
30076	S112372088		REMERA SEAL	HOLCOMB BRIDGE AND MARTIN RD	**	ROSWELL	GA	
30076	A100502824		SHELL FOOD MART	HOLCOMB BRIDGE ROAD	**	ROSWELL	GA	AST
30076	A100496889		FERGUSON'S #43	HOLCOMB BRIDGE/EVES ROAD	**	ROSWELL	GA	AST
30076	1020363616		UNICAL 76	685 HOLCOMBE BRIDGE RD		ROSWELL	GA	EDR Historical Auto Stations
30076	S112372050		AMERA SEAL	HOLCOPMB BRIDGE AND MARTIN LANDIN		ROSWELL	GA	
30076	S117050328		812946 RW-G ATL543	2600 HOLOCOMB BRIDGE ROAD		ROSWELL	GA	TIER 2
30076	S109697056		812946-CROWN CASTLE-RW-G ATL543	2600 HOLOCOMB BRIDGE ROAD		ROSWELL	GA	TIER 2
30076	S118160180		812946-CROWN CASTLE-RW-G ATL543	2600 HOLOCOMB BRIDGE ROAD		ROSWELL	GA	TIER 2
30076	U002080871	09060419	WELLSTAR NORTH FULTON MEDICAL CEI	3000 HOSPITAL BLVD		ROSWELL	GA	LUST, UST
30076	1004686488	110005681663	WELLSTAR NORTH FULTON HOSPITAL, II	3000 HOSPITAL BLVD		ROSWELL	GA	RCRAInfo-SQG, FINDS
30076	A100500853		NORTH FULTON REGIONAL HOSPITAL	3000 HOSPITAL BOULEVARD		ROSWELL	GA	AST
30076	1022976814	110070013166	LEGACY ACADEMY HOUZE ROAD	10650 HOUZE ROAD	**	ROSWELL	GA	FINDS
30076	1000436103	110005687293	ROSWELL AUTO CENTER	10705 HOUZE RD		ROSWELL	GA	RCRAInfo-SQG, FINDS, UST
30076	U001478691	00601033	BST/HOUZE RD SOC F5564	10775 HOUZE RD		ROSWELL	GA	LUST, UST
30076	1020897977		MANSELL AUTO SERVICE	10775 HOUZE RD		ROSWELL	GA	EDR Historical Auto Stations
30076	1024171368	110070264031	TOWNS AT OLD MILL	10905 HOUZE RD		ROSWELL	GA	FINDS
30076	S127251934		TOWNS AT OLD MILL	10905 HOUZE RD		ROSWELL	GA	NPDES
30076	1024244201	110070250326	CENTRE POINT	10905 HOUZE ROAD		ROSWELL	GA	FINDS
30076	S127173583		CENTRE POINT	10905 HOUZE ROAD		ROSWELL	GA	NPDES
30076	1024145385		CENTRE POINT	10905 HOUZE ROAD		ROSWELL	GA	



### EDR ZIP Code Scan Report

ZIP	EDR-ID	Facility ID	Name	Address	Map/Dir/Dist	City	State	Databases
30076	S127203337		BERKDALE AT CRABAPPLE	12055 HOUZE RD		ROSWELL	GA	NPDES
30076	S127213413		BERKDALE AT CRABAPPLE - PHASE 3	12121 HOUZE RD		ROSWELL	GA	NPDES
30076	S127213807		BERKDALE AT CRABAPPLE - PHASE 3	12121 HOUZE RD		ROSWELL	GA	NPDES
30076	S127254899		BERKDALE AT CRABAPPLE PHASE 3	12121 HOUZE ROAD		ROSWELL	GA	NPDES
30076	S124601224	110070388626	BERKDALE AT CRABAPPLE PHASE 3	12121 HOUZE ROAD		ROSWELL	GA	FINDS
30076	S127202909		WINDSOR	170 HOUZE WAY		ROSWELL	GA	NPDES
30076	S1000212840	110005681397	FEDERAL ENVIRONMENTAL SERVICES IN	600 HOUZE WAY E8		ROSWELL	GA	RCRA-NonGen, FINDS
30076	S108310974		APPS OF GA	600 HOUZE WAY, SUITE C-2		ROSWELL	GA	SWF/LF
30076	S127268193		THE PARK AT OLD ROSWELL - LOT 10	10002 JACK DR	**	ROSWELL	GA	NPDES
30076	S1026116590		THE PARK AT OLD ROSWELL - LOT 10	10002 JACK DR	**	ROSWELL	GA	
30076	S127268194	110070685543	THE PARK AT OLD ROSWELL - LOT 10	10002 JACK DR	**	ROSWELL	GA	FINDS
30076	S127268194		THE PARK AT OLD ROSWELL - LOT 11	10004 JACK DR	**	ROSWELL	GA	NPDES
30076	S127268196		THE PARK AT OLD ROSWELL - LOT 12	10006 JACK DR	**	ROSWELL	GA	NPDES
30076	S127268197		THE PARK AT OLD ROSWELL - LOT 13	10008 JACK DR	**	ROSWELL	GA	NPDES
30076	S127268198		THE PARK AT OLD ROSWELL - LOT 14	10010 JACK DR	**	ROSWELL	GA	NPDES
30076	S127268199		THE PARK AT OLD ROSWELL - LOT 15	10012 JACK DR	**	ROSWELL	GA	NPDES
30076	S127268201		THE PARK AT OLD ROSWELL - LOT 16	10014 JACK DR	**	ROSWELL	GA	NPDES
30076	S127268202		THE PARK AT OLD ROSWELL - LOT 17	10016 JACK DR	**	ROSWELL	GA	NPDES
30076	S127278621		THE PARK AT OLD ROSWELL - LOT 5	2002 JACK DRIVE	**	ROSWELL	GA	NPDES
30076	S127276392		THE PARK AT OLD ROSWELL - LOT 6	2004 JACK DRIVE	**	ROSWELL	GA	NPDES
30076	S127277211		THE PARK AT OLD ROSWELL - LOT 7	2006 JACK DRIVE	**	ROSWELL	GA	NPDES
30076	S127276393		THE PARK AT OLD ROSWELL - LOT 8	2008 JACK DRIVE	**	ROSWELL	GA	NPDES
30076	S127241236		TIMBER CREEK TOWNHOMES LOT 30C, 3	1060 JARDIN COURT	**	ROSWELL	GA	NPDES
30076	S127241236		TIMBER CREEK TOWNHOMES LOT 30C, 3	1060 JARDIN COURT	**	ROSWELL	GA	NPDES
30076	S127241236		TIMBER CREEK TOWNHOMES LOT 30C, 3	1060 JARDIN COURT	**	ROSWELL	GA	NPDES
30076	1024128392		TIMBER CREEK TOWNHOMES LOT 30C, 3	1060 JARDIN COURT	**	ROSWELL	GA	NPDES
30076	1024224809	110070220417	TIMBER CREEK TOWNHOMES LOT 30C, 3	1060 JARDIN COURT	**	ROSWELL	GA	FINDS
30076	S127241242		TIMBER CREEK TOWNHOMES LOT 54A	400 JARDIN COURT	**	ROSWELL	GA	NPDES
30076	1024121494		TIMBER CREEK TOWNHOMES LOT 54A	400 JARDIN COURT	**	ROSWELL	GA	
30076	1024218426	110070213318	TIMBER CREEK TOWNHOMES LOT 54A	400 JARDIN COURT	**	ROSWELL	GA	FINDS
30076	S127241241		TIMBER CREEK TOWNHOMES LOT 53A	410 JARDIN COURT	**	ROSWELL	GA	NPDES
30076	1024224170	110070219700	TIMBER CREEK TOWNHOMES LOT 53A	410 JARDIN COURT	**	ROSWELL	GA	FINDS
30076	1024127697		TIMBER CREEK TOWNHOMES LOT 53A	410 JARDIN COURT	**	ROSWELL	GA	
30076	1024218400	110070213290	TIMBER CREEK TOWNHOMES LOT 52A	420 JARDIN COURT	**	ROSWELL	GA	FINDS
30076	1024121466		TIMBER CREEK TOWNHOMES LOT 52A	420 JARDIN COURT	**	ROSWELL	GA	
30076	S127241240		TIMBER CREEK TOWNHOMES LOT 52A	420 JARDIN COURT	**	ROSWELL	GA	NPDES
30076	1024224493	110070220059	TIMBER CREEK TOWNHOMES LOT 51A	430 JARDIN COURT	**	ROSWELL	GA	FINDS
30076	1024128050		TIMBER CREEK TOWNHOMES LOT 51A	430 JARDIN COURT	**	ROSWELL	GA	
30076	S127241239		TIMBER CREEK TOWNHOMES LOT 51A	430 JARDIN COURT	**	ROSWELL	GA	NPDES
30076	S127241238		TIMBER CREEK TOWNHOMES LOT 50A	440 JARDIN COURT	**	ROSWELL	GA	NPDES
30076	1024123617		TIMBER CREEK TOWNHOMES LOT 50A	440 JARDIN COURT	**	ROSWELL	GA	
30076	1024220378	110070215487	TIMBER CREEK TOWNHOMES LOT 50A	440 JARDIN COURT	**	ROSWELL	GA	FINDS
30076	S127241237		TIMBER CREEK TOWNHOMES LOT 49A	450 JARDIN COURT	**	ROSWELL	GA	NPDES
30076	1024222462	110070217804	TIMBER CREEK TOWNHOMES LOT 49A	450 JARDIN COURT	**	ROSWELL	GA	FINDS
30076	1024125869		TIMBER CREEK TOWNHOMES LOT 49A	450 JARDIN COURT	**	ROSWELL	GA	
30076	1020787048		TOTAL IMPRESSIONS INC	9885 LAKE FOREST WAY	**	ROSWELL	GA	EDR Historical Auto Stations
30076	1026846885		LOT 1 REED FARM LANE	LOT 1 REED FARM LANE	**	ROSWELL	GA	
30076	S107667733		RYLAND HOMES INERT LANDFILL	LOT 119A PEACHTREE MANOR, 2887 MAN	**	ROSWELL	GA	SWF/LF
30076	S107667734		RYLAND HOMES INERT LANDFILL	LOT 136A PEACHTREE MANOR, 615 MANC	**	ROSWELL	GA	SWF/LF
30076	S107667735		RYLAND HOMES INERT LANDFILL	LOT 137A PEACHTREE MANOR, 625 MANC	**	ROSWELL	GA	SWF/LF
30076	S107667745		RYLAND HOMES INERT LANDFILL	LOT 35A MIRAMONT, 4149 DUCKPOND CT	**	ROSWELL	GA	SWF/LF
30076	S107667747		RYLAND HOMES INERT LANDFILL	LOT 38A MIRAMONT, 4164 DUCKPOND CT	**	ROSWELL	GA	SWF/LF
30076	S107667702		RYLAND HOMES INERT LANDFILL	LOT 39A MIRAMONT, 4154 DUCKPOND CT	**	ROSWELL	GA	SWF/LF
30076	S107667750		RYLAND HOMES INERT LANDFILL	LOT 4B MIRAMONT, 3425 DUCKPOND TR	**	ROSWELL	GA	SWF/LF
30076	S107667755		RYLAND HOMES INERT LANDFILL	LOT 87A MIRAMONT, 3955 BERKELEY VIE	**	ROSWELL	GA	SWF/LF
30076	S127265270		ASHBURY TOWNHOMES	LOWE LANE & OLD ROSWELL RD	**	ALPHARETTA	GA	NPDES
30076	1026003048	110070627238	ASHBURY TOWNHOMES	LOWE LANE & OLD ROSWELL RD	**	ALPHARETTA	GA	FINDS
30076	1004686176	110005280524	SULL GRAPHICS	1003 MANSELL RD	**	ROSWELL	GA	RCRA-NonGen, FINDS
30076	S125321152		NALLEY LEXUS ROSWELL	980 MANSELL ROAD	**	ROSWELL	GA	TIER 2
30076	S125321341		NALLEY LEXUS ROSWELL	980 MANSELL ROAD	**	ROSWELL	GA	TIER 2
30076	1026705616	110070888904	IMERYS CARBONATES, INC.	100 MANSELL CT E	**	ROSWELL	GA	FINDS
30076	1026610901		KUBOTA MANUFACTURING OF AMERICA	100 MANSELL CT E	**	ROSWELL	GA	PRP
30076	1026618987		MINEMET, INCORPORATED	1000 MANSELL COURT EAST SUITE 300	**	ROSWELL	GA	PRP
30076	1000295204	110001421408	HERMAN MILLER, INC.	1000 MANSELL ROAD	**	ROSWELL	GA	AST, RCRA-NonGen, FINDS, UST
30076	S107750868	312100026	HERMAN MILLER INC	1000 MANSELL ROAD	**	ROSWELL	GA	AIRS
30076	1024376840	110070280176	ALTASOURCE, LLC	1009 MANSELL RD.STE. J	**	ROSWELL	GA	FINDS
30076	1001213419	110005713692	KLEEN SWEET CLEANERS	1035 MANSELL RD	**	ROSWELL	GA	RCRA-CESQG, FINDS
30076	1020020963		MIRSAB AND INARA INC	1035 MANSELL RD STE A	**	ROSWELL	GA	EDR Historical Cleaners
30076	1023967318	110070207700	SINGLE SOURCE, INC	140 MANSELL PLACE	**	ROSWELL	GA	RCRA-CESQG, FINDS
30076	1024037117		SINGLE SOURCE, INC	140 MANSELL PLACE	**	ROSWELL	GA	
30076	1026035983		NATIONAL COATINGS & SUPPLIES	150 MANSELL PLACE	**	ROSWELL	GA	

### EDR ZIP Code Scan Report

ZIP	EDR-ID	Facility ID	Name	Address	Map/Dir/Dist	City	State	Databases
30076	1026105104	110070676034	NATIONAL COATINGS & SUPPLIES	150 MANSELL PLACE		ROSWELL	GA	FINDS
30076	1026058131	GAR000086983	NATIONAL COATINGS & SUPPLIES	150 MANSELL PLACE		ROSWELL	GA	RCRA-CESQG
30076	1025941915		MANSELL PL INDUSTRIAL	155 MANSELL PL		ROSWELL	GA	
30076	S127176709		MANSELL PL INDUSTRIAL	155 MANSELL PL		ROSWELL	GA	NPDES
30076	1025999912	110070622241	MANSELL PL INDUSTRIAL	155 MANSELL PL		ROSWELL	GA	FINDS
30076	1014696138	110043431845	THE COLLISION COMPANY	160 MANSELL PLACE, SUITE A		ROSWELL	GA	FINDS
30076	1024040556	110070100771	BORAL INDUSTRIES	200 MANSELL COURT EAST, SUITE 310		ROSWELL	GA	FINDS
30076	1026574190		BORAL BRICKS, INC.	200 MANSELL CT. EAST		ROSWELL	GA	PRP
30076	1026619894		MONTCO RESEARCH PRODUCTS, INC.	200 MANSELL CT. EAST SUITE 310		ROSWELL	GA	PRP
30076	S127231921		WOODLAND POINTE SUBDIVISION	605 MANSELL RD		ROSWELL	GA	NPDES
30076	1023638395	110070047155	WOODLAND POINTE SUBDIVISION	605 MANSELL RD		ROSWELL	GA	FINDS
30076	1004460748	110011922866	SOSTRAM CORP	70 MANSELL CT STE 230		ROSWELL	GA	FINDS
30076	2020001773		875 MANSELL RD	875 MANSELL RD		ROSWELL	GA	HMIRS
30076	1001116140	110005711952	EAGLE CLEANERS	875 MANSELL RD		ROSWELL	GA	RCRA-NonGen, FINDS
30076	1018864228		APM ENTERPRISES INC	875 MANSELL RD STE D1		ROSWELL	GA	EDR Historical Cleaners
30076	S116495699		EAGLE CLEANERS	875 MANSELL ROAD		ROSWELL	GA	DRYCLEANERS
30076	S116495992		MANSEL ROAD LAUNDRY	875 MANSELL ROAD		ROSWELL	GA	DRYCLEANERS
30076	1000420479	110005671996	SENTRY CLEANERS	900 MANSELL RD SUITE 10		ROSWELL	GA	RCRA-NonGen, FINDS
30076	S127167861		PET SUITES	951 MANSELL RD		ROSWELL	GA	NPDES
30076	1022987564	110070023934	MURPHY OIL USA, INC ROSWELL, GA	970 MANSELL RD		ROSWELL	GA	FINDS
30076	S127166916		MURPHY OIL USA, INC ROSWELL, GA	970 MANSELL RD		ROSWELL	GA	NPDES
30076	1018320493	110005720078	WALMART SUPERCENTER #1578	970 MANSELL ROAD		ROSWELL	GA	FINDS
30076	1004688250	GAR000022673	WALMART SUPERCENTER #1578	970 MANSELL ROAD		ROSWELL	GA	RCRA-CESQG
30076	1006789142	110013585584	NALLEY LEXUS	980 MANSELL RD		ROSWELL	GA	FINDS, UST
30076	S125321019		NALLEY LEXUS ROSWELL	980 MANSELL RD		ROSWELL	GA	TIER 2
30076	S125321132		NALLEY LEXUS ROSWELL	980 MANSELL ROAD		ROSWELL	GA	TIER 2
30076	S125321040		NALLEY LEXUS	980 MANSELL ROAD		ROSWELL	GA	AST, TIER 2
30076	S117051849		NALLEY LEXUS ROSWELL	980 MANSELL ROAD		ROSWELL	GA	TIER 2
30076	S125321104		NALLEY LEXUS ROSWELL	980 MANSELL ROAD		ROSWELL	GA	TIER 2
30076	1010456864	110031327936	HENNESSY PORSCHE NORTH ATLANTA	990 MANSELL RD		ROSWELL	GA	FINDS
30076	A100498251		HENNESSY PORSCHE (NOW PS)	990 MANSELL RD		ROSWELL	GA	AST
30076	1010316161	GAR000047241	HENNESSY PORSCHE NORTH ATLANTA	990 MANSELL RD		ROSWELL	GA	RCRA-CESQG
30076	U004188412		HENNESSY PORSCHE NORTH ATLANTA	990 MANSELL RD		ROSWELL	GA	AST, TIER 2, LUST, UST
30076	S117051851		HENNESSY PORSCHE	990 MANSELL ROAD		ROSWELL	GA	TIER 2
30076	1000153207	110005669534	ATLANTA DENT	993 MANSELL RD		ROSWELL	GA	RCRA-CESQG, FINDS
30076	1026008898		ATLANTA DENT	993 MANSELL RD		ROSWELL	GA	
30076	1014696134	110043431809	ATLANTA AUTO COLOR	993 MANSELL RD. #B		ROSWELL	GA	FINDS
30076	S121797573		ATLANTA AUTO COLOR	993 MANSELL RD. STE B		ROSWELL	GA	AIRS
30076	1016938870		ATLANTA AUTO COLOR	993 MANSELL RD. STE B		ROSWELL	GA	
30076	1025883713	GAR000086397	ATLANTA DENT	995 MANSELL RD		ROSWELL	GA	RCRA-CESQG
30076	1025925147		ATLANTA DENT	995 MANSELL RD		ROSWELL	GA	
30076	1026064189	110070630943	ATLANTA DENT	995 MANSELL RD		ROSWELL	GA	FINDS
30076	1023391175	110067099035	AFFORDABLE BRANDS, LLC	995 MANSELL ROAD		ROSWELL	GA	FINDS
30076	1025440489		AFFORDABLE BRANDS, LLC	995 MANSELL ROAD	**	ROSWELL	GA	SSTS
30076	1004687016	110005694187	HOME DEPOT #HD0108	1425 MARKET BLVD		ROSWELL	GA	RCRA-NonGen, FINDS
30076	1000506479	GAD984292961	PRIDE CLEANERS	1425 MARKET BLVD.		ROSWELL	GA	RCRA-NonGen
30076	1026781837	110070908342	PUBLIX SUPERMARKET 1043 KING'S MAR	1425 MARKET BOULEVARD SUITE 600		ROSWELL	GA	FINDS
30076	1026737058		PUBLIX SUPERMARKET 1043 KING'S MAR	1425 MARKET BOULEVARD SUITE 600		ROSWELL	GA	
30076	1026495105	GAR000089862	PUBLIX SUPERMARKET 1043 KING'S MAR	1425 MARKET BOULEVARD SUITE 600		ROSWELL	GA	RCRA-CESQG
30076	A100330959		HOME DEPOT	1425 MARKET PLACE		ROSWELL	GA	AST
30076	S116496195		PRIDE CLEANERS	1425 MARKET ROAD		ROSWELL	GA	DRYCLEANERS
30076	S127167774		ESTHER JACKSON ELEMENTARY SCHOO	1400 MARTIN RD		ROSWELL	GA	NPDES
30076	1022987700	110070024070	ESTHER JACKSON ELEMENTARY SCHOO	1400 MARTIN RD		ROSWELL	GA	FINDS
30076	1026574191		BORAL BRICKS, INC.	200 MANSELL CT. EAST	**	ROSWELL	GA	PRP
30076	1022989366	110070025736	NORTH FULTON OPERATION AND MAINTI	11575 MAXWELL ROAD		ROSWELL	GA	FINDS
30076	1004686479	110005681217	ISOLYSER CO INC	130 MAY GLEN WAY		ROSWELL	GA	RCRA-NonGen, FINDS
30076	1000986171	110005707743	SKYLINE DIGITAL IMAGES	1125 NORTH MEADOW PKWY STE 100		ROSWELL	GA	RCRA-NonGen, FINDS
30076	1000148431	110064307851	KIMBERLY-CLARK CORPORATION	1175 N MEADOW PKWY		ROSWELL	GA	RCRA-NonGen, FINDS
30076	S112368813		UNKNOWN	400NB IN MEDIAN AREA JUST BELOW HO	**	ROSWELL	GA	
30076	S112374848		UNKNOWN	400NB IN MEDIAN AREA JUST BELOW HO	**	ROSWELL	GA	
30076	S112368955		SHEP COMPANY	1/8 MILE SOUTH OF THE 4 MILEMARKER (	**	ALPHARETTA	GA	
30076	1019917426		5TH AVENUE CLEANERS	1425 MKT BLVD STE 420/430		ROSWELL	GA	EDR Historical Cleaners
30076	S119782013		YOUTH SOCCER FIELD	NESBIT FERRY ROAD		ROSWELL	GA	NON HSI
30076	1019983422		EUROPEAN DRY CLEANING BOUTIQUE	NONE	**	ROSWELL	GA	EDR Historical Cleaners
30076	1016083820	110009358337	ENTERGY SYSTEMS & SERVICE INC	1050 NORTHFIELD COURT STE 280		ROSWELL	GA	FINDS
30076	1001076390	GAR000004242	ENTERGY SYSTEMS & SERVICE INC	1050 NORTHFIELD COURT STE 280		ROSWELL	GA	RCRA-NonGen
30076	1004687654	110009358649	VIRTUAL IMAGE	1050 NORTHFIELD COURT STE 300		ROSWELL	GA	RCRA-NonGen, FINDS
30076	S118839426		NORTHFIELD	1075 NORTHFIELD COURT, SUITE 100		ROSWELL	GA	TIER 2
30076	S108993772		HONEYWELL ENRAF AMERICAS, INC.	2000 NORTHFIELD COURT		ROSWELL	GA	NPDES, TIER 2
30076	S117053225		HONEYWELL ENRAF AMERICAS, INC.	2000 NORTHFIELD COURT		ROSWELL	GA	TIER 2
30076	1022984811	110070021178	HONEYWELL ENRAF	2000 NORTHFIELD CT		ROSWELL	GA	FINDS

### EDR ZIP Code Scan Report

ZIP	EDR-ID	Facility ID	Name	Address	Map/Dir/Dist	City	State	Databases
30076	1000906597	110000788416	GATE CITY EQUIPMENT COMPANY INC	2000 NORTHFIELD CT		ROSWELL	GA	ICIS, RCRA-NonGen, FINDS
30076	S118160672		HONEYWELL ENRAF AMERICAS, INC	2000 NORTHFIELD CT.		ROSWELL	GA	TIER 2
30076	1024402458	110070317155	LAND OF A THOUSAND HILLS COFFEE CC	3000 NORTHFIELD COURT, SUITE 600		ROSWELL	GA	FINDS
30076	S117390162		ROSWELL BIN	3080 NORTHFIELD PL		ROSWELL	GA	NPDES
30076	1022987304	110070023674	ROSWELL BIN	3080 NORTHFIELD PL		ROSWELL	GA	FINDS
30076	1024419266	110070337613	A1 WHOLESALE GLASS & WINDOW	3080 NORTHFIELD PL # 107		ROSWELL	GA	FINDS
30076	1000507812	110009357631	NORTH AMERICAN ENVIRONMENTAL COI	1100 NORTHMEADOW PKWY STE 108		ROSWELL	GA	RCRA-NonGen, FINDS
30076	1004686945	1100056698432	COMPUTONE CORPORATION	1100 NORTHMEADOW PKWY STE 150		ROSWELL	GA	RCRA-NonGen, FINDS
30076	1024417863	110070335816	COLORWISE, INC.	1125 NORTHMEADOW PARKWAYSUITE 13		ROSWELL	GA	FINDS
30076	1024421365	110070340246	GS YUASA LITHIUM POWER, INC	1150 NORTHMEADOW PARKWAY SUITE 1		ROSWELL	GA	FINDS
30076	1026393210	110070692598	GS YUASA ENERGY SOLUTIONS, INC.	1150 NORTHMEADOW PKWY, SUITE 110		ROSWELL	GA	FINDS
30076	1004687872	110005715547	IMC CORP	1225 NORTHMEADOW PKWY STE 106		ROSWELL	GA	RCRA-NonGen, FINDS
30076	1023399512	110067640075	INTERNATIONAL CHARTER SCHOOL OF A	1335 NORTHMEADOW PARKWAY, SUITE 1		ROSWELL	GA	FINDS
30076	1001024024	110005283406	JOHNSON CONTROLS INC	1350 NORTHMEADOW PKWY STE 100		ROSWELL	GA	RCRAInfo-SQG, FINDS
30076	1023663005	110070077117	RIVERWALK	0 OLD ALABAMA RD @ GA 400		ROSWELL	GA	FINDS
30076	S127233235		RIVERWALK	0 OLD ALABAMA RD @ GA 400	**	ROSWELL	GA	NPDES
30076	S127257298		THE PARK AT OLD ROSWELL - LOT 4	1001 OLD ROSWELL ROAD		ROSWELL	GA	NPDES
30076	1024728735	110070518450	THE PARK AT OLD ROSWELL - LOT 4	1001 OLD ROSWELL ROAD		ROSWELL	GA	FINDS
30076	1025498631		THE PARK AT OLD ROSWELL - LOT 5	1002 OLD ROSWELL ROAD		ROSWELL	GA	
30076	1025819981	110070563833	THE PARK AT OLD ROSWELL - LOT 5	1002 OLD ROSWELL ROAD		ROSWELL	GA	FINDS
30076	S127262074		THE PARK AT OLD ROSWELL - LOT 5	1002 OLD ROSWELL ROAD		ROSWELL	GA	NPDES
30076	S127257297		THE PARK AT OLD ROSWELL - LOT 3	1003 OLD ROSWELL ROAD		ROSWELL	GA	NPDES
30076	1024730389	110070520116	THE PARK AT OLD ROSWELL - LOT 3	1003 OLD ROSWELL ROAD		ROSWELL	GA	FINDS
30076	S127262075		THE PARK AT OLD ROSWELL - LOT 6	1004 OLD ROSWELL ROAD		ROSWELL	GA	NPDES
30076	1025820597	110070564461	THE PARK AT OLD ROSWELL - LOT 6	1004 OLD ROSWELL ROAD		ROSWELL	GA	FINDS
30076	1025498632		THE PARK AT OLD ROSWELL - LOT 6	1004 OLD ROSWELL ROAD		ROSWELL	GA	
30076	S127257296		THE PARK AT OLD ROSWELL - LOT 2	1005 OLD ROSWELL ROAD		ROSWELL	GA	NPDES
30076	1024730544	110070520273	THE PARK AT OLD ROSWELL - LOT 2	1005 OLD ROSWELL ROAD		ROSWELL	GA	FINDS
30076	1025498633		THE PARK AT OLD ROSWELL - LOT 7	1006 OLD ROSWELL ROAD		ROSWELL	GA	
30076	S127262077		THE PARK AT OLD ROSWELL - LOT 7	1006 OLD ROSWELL ROAD		ROSWELL	GA	NPDES
30076	1025819008	110070562848	THE PARK AT OLD ROSWELL - LOT 7	1006 OLD ROSWELL ROAD		ROSWELL	GA	FINDS
30076	S127257295		THE PARK AT OLD ROSWELL - LOT 1	1007 OLD ROSWELL ROAD		ROSWELL	GA	NPDES
30076	1024728701	110070518416	THE PARK AT OLD ROSWELL - LOT 1	1007 OLD ROSWELL ROAD		ROSWELL	GA	FINDS
30076	1025818112	110070561941	THE PARK AT OLD ROSWELL - LOT 8	1008 OLD ROSWELL ROAD		ROSWELL	GA	FINDS
30076	S127262078		THE PARK AT OLD ROSWELL - LOT 8	1008 OLD ROSWELL ROAD		ROSWELL	GA	NPDES
30076	1025498634		THE PARK AT OLD ROSWELL - LOT 8	1008 OLD ROSWELL ROAD		ROSWELL	GA	
30076	S127262079		THE PARK AT OLD ROSWELL - LOT 9	1010 OLD ROSWELL ROAD		ROSWELL	GA	NPDES
30076	1025819592	110070563440	THE PARK AT OLD ROSWELL - LOT 9	1010 OLD ROSWELL ROAD		ROSWELL	GA	FINDS
30076	1025498635		THE PARK AT OLD ROSWELL - LOT 9	1010 OLD ROSWELL ROAD		ROSWELL	GA	
30076	S127172991		VERIZON ALPHARETTA SDN PHASE 4 DE:	10300 OLD ALABAMA CONNECTOR ROAD		ALPHARETTA	GA	NPDES
30076	1010038622	110070222023	VERIZON ALPHARETTA SDN PHASE 4 DE:	10300 OLD ALABAMA CONNECTOR ROAD		ALPHARETTA	GA	ICIS, FINDS
30076	1024129949		VERIZON ALPHARETTA SDN PHASE 4 DE:	10300 OLD ALABAMA CONNECTOR ROAD		ALPHARETTA	GA	
30076	S127208980		PROMENADE EAST (FKA ARDMORE EAST	1140 OLD ROSWELL RD		ROSWELL	GA	NPDES
30076	1022980953	110070017315	PROMENADE EAST (FKA ARDMORE EAST	1140 OLD ROSWELL RD		ROSWELL	GA	FINDS
30076	S127208399		PROMENADE WEST (FKA ARDMORE WES	1140 OLD ROSWELL RD		ROSWELL	GA	NPDES
30076	1025945768		OLD ELLIS ROAD SELF STORAGE	1150 OLD ELLIS RD		ROSWELL	GA	
30076	1025999003	110070621187	OLD ELLIS ROAD SELF STORAGE	1150 OLD ELLIS RD		ROSWELL	GA	FINDS
30076	S127176771		OLD ELLIS ROAD SELF STORAGE	1150 OLD ELLIS RD		ROSWELL	GA	NPDES
30076	1021480799		BLIMPIES BP OIL	1190 OLD ROSWELL RD		ROSWELL	GA	EDR Historical Auto Stations
30076	U003296105	09060663	BP GAS STATION	1190 OLD ROSWELL RD		ROSWELL	GA	LUST, SPILLS, UST
30076	1004687826	110005714646	BP FACILITY #79674	1190 OLD ROSWELL RD		ROSWELL	GA	RCRA-NonGen, FINDS
30076	S127167006		UPS ROSWELL TEMPORARY PARKING FA	1300 OLD ELLIS RD		ROSWELL	GA	NPDES
30076	1004687573	GAR000006064	UPS ROSWELL HUB	1300 OLD ELLIS RD		ROSWELL	GA	RCRA-CESQG
30076	S108416746	FATR20064YD5VS015D70 -- U.P.S.	UPS - ROSWELL HUB -- 1300 OLD ELLIS RD.	1300 OLD ELLIS RD.		ROSWELL	GA	TIER 2
30076	S117052374		UPS - ROSWELL HUB	1300 OLD ELLIS RD.		ROSWELL	GA	TIER 2
30076	U003296142	9060707	U.P.S. ROSWELL HUB	1300 OLD ELLIS RD.		ROSWELL	GA	AST, NPDES, TIER 2, UST
30076	2009053821		1300 OLD ELLIS RD.	1300 OLD ELLIS RD.		ROSWELL	GA	HMIRS
30076	1016101864	110005710542	UPS ROSWELL TEMPORARY PARKING FA	1300 OLD ELLIS ROAD		ROSWELL	GA	FINDS
30076	2011008476		1300 OLD ELLIS ROAD	1300 OLD ELLIS ROAD		ROSWELL	GA	HMIRS
30076	2009052778		1300 OLD ELLIS ROAD	1300 OLD ELLIS ROAD		ROSWELL	GA	HMIRS
30076	2009057280		1300 OLD ELLIS ROAD	1300 OLD ELLIS ROAD		ROSWELL	GA	HMIRS
30076	2019006284		1300 OLD ELLIS ROAD	1300 OLD ELLIS ROAD		ROSWELL	GA	HMIRS
30076	2018002051		1300 OLD ELLIS ROAD	1300 OLD ELLIS ROAD		ROSWELL	GA	HMIRS
30076	2012104791		1300 OLD ELLIS ROAD	1300 OLD ELLIS ROAD		ROSWELL	GA	HMIRS
30076	2019000571		1300 OLD ELLIS ROAD	1300 OLD ELLIS ROAD		ROSWELL	GA	HMIRS
30076	2009054521		1300 OLD ELLIS ROAD	1300 OLD ELLIS ROAD		ROSWELL	GA	HMIRS
30076	2018008684		1300 OLD ELLIS ROAD	1300 OLD ELLIS ROAD		ROSWELL	GA	HMIRS
30076	2013006378		1300 OLD ELLIS ROAD	1300 OLD ELLIS ROAD		ROSWELL	GA	HMIRS
30076	2009053364		1300 OLD ELLIS ROAD	1300 OLD ELLIS ROAD		ROSWELL	GA	HMIRS

### EDR ZIP Code Scan Report

ZIP	EDR-ID	Facility ID	Name	Address	Map/Dir/Dist	City	State	Databases
30076	2016011219		1300 OLD ELLIS ROAD ROSWELL GA	1300 OLD ELLIS ROAD ROSWELL GA		ROSWELL	GA	HMIRS
30076	2016009022		1300 OLD ELLIS ROAD ROSWELL GA	1300 OLD ELLIS ROAD ROSWELL GA		ROSWELL	GA	HMIRS
30076	S109507843		813677-ATL MANS ATL258	1355 OLD ROSWELL RD.	**	ALPHARETTA	GA	TIER 2
30076	S127169941		ROSWELL FIRE STATION #4	1400 OLD ALABAMA RD		ROSWELL	GA	NPDES
30076	1022981874	110070018237	ROSWELL FIRE STATION #4	1400 OLD ALABAMA RD		ROSWELL	GA	FINDS
30076	1012239396	110039578436	AECOM TECHNICAL SERVICES INC	1455 OLD ALABAMA RD STE 170		ROSWELL	GA	FINDS
30076	1012178082	GAR000057830	AECOM TECHNICAL SERVICES INC	1455 OLD ALABAMA RD STE 170		ROSWELL	GA	RCRA-NonGen
30076	A100498649		ISGN/KING'S LANDING	1455 OLD ALABAMA ROAD		ROSWELL	GA	AST
30076	1018531763		J & D CLEANERS INC	1540 OLD ALA RD STE 600	**	ROSWELL	GA	EDR Historical Cleaners
30076	1018935317		CLASSIC CLEANERS	1540 OLD ALABAMA 00	**	ROSWELL	GA	EDR Historical Cleaners
30076	1018847231		J & D CLEANERS INC	1540 OLD ALABAMA RD		ROSWELL	GA	EDR Historical Cleaners
30076	1000109874	GAD981221211	J & D CLEANERS INC	1540 OLD ALABAMA RD		ROSWELL	GA	RCRA-NonGen
30076	1016208765	110005675420	J & D CLEANERS INC	1540 OLD ALABAMA RD		ROSWELL	GA	FINDS
30076	S109506065		PLAZA CLEANERS	1540 OLD ALABAMA ROAD # 600	**	ROSWELL	GA	DRYCLEANERS
30076	1020106886		TOUCH OF CLASS CLEANERS	1575 OLD ALABAMA RD		ROSWELL	GA	EDR Historical Cleaners
30076	S127167956		OLD ALABAMA SELF STORAGE	1605 OLD ALABAMA RD		ROSWELL	GA	NPDES
30076	S113244874		CRIME SCENE SERVICE TRANSLALLIANC	1875 OLD ALABAMA ROAD, SUITE 815		ROSWELL	GA	SWF/LF
30076	1018424467		WILLOW SPRINGS DRY CLEANERS	2500 OLD ALA RD STE 27	**	ROSWELL	GA	EDR Historical Cleaners
30076	1018441735		WILLOW SPRINGS DRY CLEANERS	2500 OLD ALABAMA RD		ROSWELL	GA	EDR Historical Cleaners
30076	1018612037		WILLOW SPRINGS DRY CLEANERS	2500 OLD ALABAMA RD STE 2	**	ROSWELL	GA	EDR Historical Cleaners
30076	S116496548		WILLOW SPRINGS DRY CLEANERS	2500 OLD ALABAMA SUITE 27	**	ROSWELL	GA	DRYCLEANERS
30076	A100330924		CLEANING TECHNOLOGIES, INC.	5025 OLD ELLIS POINTE, STE. 200		ROSWELL	GA	AST
30076	1024379339	110070283078	DES MACHINE SHOP, CORP.	5055 OLD ELLIS POINT, SUITE D7		ROSWELL	GA	FINDS
30076	1021246173		AVEZ KELAD	750 OLD ROSWELL RD		ROSWELL	GA	EDR Historical Auto Stations
30076	S109508585		GA4320 TOWNE CENTER	782 OLD ROSWELL PLACE		ROSWELL	GA	TIER 2
30076	1000313595	110005678294	BARNES AUTOMOTIVE PARTS SERVICE	784 OLD ROSWELL RD		ROSWELL	GA	RCRA-NonGen, FINDS
30076	1004464588	GAD984320481	STROUDS SOUTHERN PRINTING	788 OLD ROSWELL RD		ROSWELL	GA	RCRA-NonGen
30076	1016073766	110009357908	STROUDS SOUTHERN PRI	788 OLD ROSWELL RD		ROSWELL	GA	FINDS
30076	S107752067	312100714	STROUDS SOUTHERN PRI	788 OLD ROSWELL ROAD		ROSWELL	GA	AIRS
30076	1015918134	110045473162	CINGULAR WIRELESS LLC - 4011 FOE FOI	800 OLD HOLCOMB BRIDGE RD		ROSWELL	GA	ICIS, FINDS
30076	S109507835		4011 FOE FOE KILLER CREEK GSM	800 OLD HOLCOMB BRIDGE ROAD		ROSWELL	GA	TIER 2
30076	S127174873		EAGLE POINT - CONSTRUCTION OF CELL	8880 OLD FEDERAL ROAD	**	BALLGROUND	GA	NPDES
30076	1024706476	110070500977	EAGLE POINT - CONSTRUCTION OF CELL	8880 OLD FEDERAL ROAD	**	BALLGROUND	GA	FINDS
30076	S127178718		EAGLE POINT - CONSTRUCTION OF CELL	8880 OLD FEDERAL ROAD	**	BALLGROUND	GA	NPDES
30076	1023638394	110070047154	ENCLAVE AT EAST ROSWELL	9165 OLD SCOTT RD		ROSWELL	GA	FINDS
30076	S127231920		ENCLAVE AT EAST ROSWELL	9165 OLD SCOTT RD		ROSWELL	GA	NPDES
30076	S112369617		CONSTRUCTION CREW	OLD ALABAMA ROAD	**	ROSWELL	GA	NPDES
30076	S127210465		GRAND RESERVE AT LITCHFIELD, PHASE	OLD CHADWICK LANE	**	ROSWELL	GA	NPDES
30076	1023660871	110070074982	GRAND RESERVE AT LITCHFIELD, PHASE	OLD CHADWICK LANE	**	ROSWELL	GA	FINDS
30076	1024134505		SPRINGHILL SUITES HOTEL IN ROSWELL	OLD ROSWELL ROAD AND WESTSIDE PK'		ROSWELL	GA	
30076	1024231516	110070229523	SPRINGHILL SUITES HOTEL IN ROSWELL	OLD ROSWELL ROAD AND WESTSIDE PK'		ROSWELL	GA	FINDS
30076	S127173202		SPRINGHILL SUITES HOTEL IN ROSWELL	OLD ROSWELL ROAD AND WESTSIDE PK'	**	ROSWELL	GA	NPDES
30076	S127267051		THE PARK AT OLD ROSWELL - LOT 36	4002 PARK AVENUE	**	ROSWELL	GA	NPDES
30076	1026103415	110070673886	THE PARK AT OLD ROSWELL - LOT 36	4002 PARK AVENUE	**	ROSWELL	GA	FINDS
30076	1026038546		THE PARK AT OLD ROSWELL - LOT 36	4002 PARK AVENUE	**	ROSWELL	GA	
30076	1026104732	110070675315	THE PARK AT OLD ROSWELL - LOT 35	4004 PARK AVENUE	**	ROSWELL	GA	FINDS
30076	S127267049		THE PARK AT OLD ROSWELL - LOT 35	4004 PARK AVENUE	**	ROSWELL	GA	NPDES
30076	1026038545		THE PARK AT OLD ROSWELL - LOT 35	4004 PARK AVENUE	**	ROSWELL	GA	
30076	S127267048		THE PARK AT OLD ROSWELL - LOT 34	4006 PARK AVENUE	**	ROSWELL	GA	NPDES
30076	1026038544		THE PARK AT OLD ROSWELL - LOT 34	4006 PARK AVENUE	**	ROSWELL	GA	
30076	1026102367	110070672754	THE PARK AT OLD ROSWELL - LOT 34	4006 PARK AVENUE	**	ROSWELL	GA	FINDS
30076	S127267047		THE PARK AT OLD ROSWELL - LOT 33	4008 PARK AVENUE	**	ROSWELL	GA	NPDES
30076	1026102085	110070672449	THE PARK AT OLD ROSWELL - LOT 33	4008 PARK AVENUE	**	ROSWELL	GA	FINDS
30076	1026038543		THE PARK AT OLD ROSWELL - LOT 33	4008 PARK AVENUE	**	ROSWELL	GA	
30076	1026395061	110070694751	THE PARK AT OLD ROSWELL - LOT 32	6002 PARK AVE	**	ROSWELL	GA	FINDS
30076	S127269355		THE PARK AT OLD ROSWELL - LOT 32	6002 PARK AVE	**	ROSWELL	GA	NPDES
30076	1026121586		THE PARK AT OLD ROSWELL - LOT 32	6002 PARK AVE	**	ROSWELL	GA	
30076	1026122724		THE PARK AT OLD ROSWELL - LOT 31	6004 PARK AVE	**	ROSWELL	GA	
30076	S127269354		THE PARK AT OLD ROSWELL - LOT 31	6004 PARK AVE	**	ROSWELL	GA	NPDES
30076	1026396093	110070695900	THE PARK AT OLD ROSWELL - LOT 31	6004 PARK AVE	**	ROSWELL	GA	FINDS
30076	S127269353		THE PARK AT OLD ROSWELL - LOT 30	6006 PARK AVE	**	ROSWELL	GA	NPDES
30076	1026395395	110070695127	THE PARK AT OLD ROSWELL - LOT 30	6006 PARK AVE	**	ROSWELL	GA	FINDS
30076	1026121958		THE PARK AT OLD ROSWELL - LOT 30	6006 PARK AVE	**	ROSWELL	GA	
30076	S127269351		THE PARK AT OLD ROSWELL - LOT 29	6008 PARK AVE	**	ROSWELL	GA	NPDES
30076	1026121890		THE PARK AT OLD ROSWELL - LOT 29	6008 PARK AVE	**	ROSWELL	GA	
30076	1026395330	110070695058	THE PARK AT OLD ROSWELL - LOT 29	6008 PARK AVE	**	ROSWELL	GA	FINDS
30076	1026795218	110070929037	THE PARK AT OLD ROSWELL - LOT 28	8002 PARK AVE	**	ROSWELL	GA	FINDS
30076	1026763222		THE PARK AT OLD ROSWELL - LOT 28	8002 PARK AVE	**	ROSWELL	GA	
30076	1026763221		THE PARK AT OLD ROSWELL - LOT 27	8004 PARK AVE	**	ROSWELL	GA	
30076	1026796340	110070930259	THE PARK AT OLD ROSWELL - LOT 27	8004 PARK AVE	**	ROSWELL	GA	FINDS

### EDR ZIP Code Scan Report

ZIP	EDR-ID	Facility ID	Name	Address	Map/Dir/Dist	City	State	Databases
30076	1026763220		THE PARK AT OLD ROSWELL - LOT 26	8006 PARK AVE	**	ROSWELL	GA	
30076	1026793870		THE PARK AT OLD ROSWELL - LOT 26	8006 PARK AVE	**	ROSWELL	GA	FINDS
30076	1026795662	110070929525	THE PARK AT OLD ROSWELL - LOT 25	8008 PARK AVE	**	ROSWELL	GA	FINDS
30076	1026763219		THE PARK AT OLD ROSWELL - LOT 25	8008 PARK AVE	**	ROSWELL	GA	
30076	1021935502		POWDER SPRINGS SHELL	1465 PARKMONT DR		ROSWELL	GA	EDR Historical Auto Stations
30076	1019977636		DUGANS DRY CLEANING ENTPS	410 N POND TRL		ROSWELL	GA	EDR Historical Cleaners
30076	1026454686	110070814050	EREL ENGINEERING	1275 PRIMROSE DR		ROSWELL	GA	FINDS
30076	1026856925		GRAND RESERVE AT LITCHFIELD - LOT 71	14165 RESERVE MANOR LANE	**	ROSWELL	GA	
30076	1026739480		GRAND RESERVE AT LITCHFIELD LOT 68	14185 RESERVE MANOR LANE	**	ROSWELL	GA	
30076	1026788959	110070918509	GRAND RESERVE AT LITCHFIELD LOT 68	14185 RESERVE MANOR LANE	**	ROSWELL	GA	FINDS
30076	1026789411	110070919007	GRAND RESERVE AT LITCHFIELD LOT 69	14205 RESERVE MANOR LANE	**	ROSWELL	GA	FINDS
30076	1026739977		GRAND RESERVE AT LITCHFIELD LOT 69	14205 RESERVE MANOR LANE	**	ROSWELL	GA	
30076	U003006140	09060556	COUNTRY CLUB OF ROSWELL	4041 REXBURGH DRIVE		ROSWELL	GA	LUST, UST
30076	1023544676	110070007436	APPLEBEE'S RESTAURANT - WOODSTOC	901 RIDGEWALK PARKWAY		WOODSTOCK	GA	FINDS
30076	1022971090		APPLEBEE'S RESTAURANT - WOODSTOC	901 RIDGEWALK PARKWAY		WOODSTOCK	GA	
30076	S127259639		RIVERWALK LOT 21	5010 RIVER RAPIDS DRIVE	**	ROSWELL	GA	NPDES
30076	S127259640		RIVERWALK LOT 23	5030 RIVER RAPIDS DRIVE	**	ROSWELL	GA	NPDES
30076	S127258040		RIVERWALK LOT 35	8005 RIVER RAPIDS ALLEY	**	ROSWELL	GA	NPDES
30076	S127258041		RIVERWALK LOT 36	8015 RIVER RAPIDS ALLEY	**	ROSWELL	GA	NPDES
30076	S127258042		RIVERWALK LOT 37	8025 RIVER RAPIDS ALLEY	**	ROSWELL	GA	NPDES
30076	S127258043		RIVERWALK LOT 38	8035 RIVER RAPIDS ALLEY	**	ROSWELL	GA	NPDES
30076	1024934467		RIVERWALK LOT 39	8045 RIVER RAPIDS ALLEY	**	ROSWELL	GA	
30076	S127258044		RIVERWALK LOT 39	8045 RIVER RAPIDS ALLEY	**	ROSWELL	GA	NPDES
30076	1025454766	110070527656	RIVERWALK LOT 39	8045 RIVER RAPIDS ALLEY	**	ROSWELL	GA	FINDS
30076	S127258045		RIVERWALK LOT 40	8055 RIVER RAPIDS ALLEY	**	ROSWELL	GA	NPDES
30076	S107773878	FATR200626DGD	FATRXNTE -- JOHNS CREEK WATER POLLUTION CONTROL PLANT -- 8100 RIVER BIRCH DRIVE			ROSWELL	GA	TIER 2
30076	U001478093	00600234	FULTON CO/JOHNS CREEK W&PCP	8100 RIVERBIRCH DR		ROSWELL	GA	LUST, SPILLS, UST
30076	A100498988		JOHN'S CREEK WASTE WATER PALNT	8100 RIVERBRANCH DRIVE	**	ROSWELL	GA	AST
30076	1025457098	110070530198	RIVERWALK LOT 6	1010 RIVERMONT ALLEY	**	ROSWELL	GA	FINDS
30076	S127258039		RIVERWALK LOT 6	1010 RIVERMONT ALLEY	**	ROSWELL	GA	NPDES
30076	1024934471		RIVERWALK LOT 6	1010 RIVERMONT ALLEY	**	ROSWELL	GA	
30076	1024934470		RIVERWALK LOT 5	1020 RIVERMONT ALLEY	**	ROSWELL	GA	
30076	S127258038		RIVERWALK LOT 5	1020 RIVERMONT ALLEY	**	ROSWELL	GA	NPDES
30076	1025457282	110070530402	RIVERWALK LOT 5	1020 RIVERMONT ALLEY	**	ROSWELL	GA	FINDS
30076	1025457806	110070530974	RIVERWALK LOT 4	1030 RIVERMONT ALLEY	**	ROSWELL	GA	FINDS
30076	S127258037		RIVERWALK LOT 4	1030 RIVERMONT ALLEY	**	ROSWELL	GA	NPDES
30076	1024934469		RIVERWALK LOT 4	1030 RIVERMONT ALLEY	**	ROSWELL	GA	
30076	1024934462		RIVERWALK LOT 3	1040 RIVERMONT ALLEY	**	ROSWELL	GA	
30076	S127258036		RIVERWALK LOT 3	1040 RIVERMONT ALLEY	**	ROSWELL	GA	NPDES
30076	1025455421	110070528365	RIVERWALK LOT 3	1040 RIVERMONT ALLEY	**	ROSWELL	GA	FINDS
30076	1024934461		RIVERWALK LOT 2	1050 RIVERMONT ALLEY	**	ROSWELL	GA	
30076	S127258035		RIVERWALK LOT 2	1050 RIVERMONT ALLEY	**	ROSWELL	GA	NPDES
30076	1025456482	110070529523	RIVERWALK LOT 2	1050 RIVERMONT ALLEY	**	ROSWELL	GA	FINDS
30076	1025457491	110070530632	RIVERWALK LOT 1	1060 RIVERMONT ALLEY	**	ROSWELL	GA	FINDS
30076	S127258034		RIVERWALK LOT 1	1060 RIVERMONT ALLEY	**	ROSWELL	GA	NPDES
30076	1024934460		RIVERWALK LOT 1	1060 RIVERMONT ALLEY	**	ROSWELL	GA	
30076	1006783056	00601118	FULTON COUNTY/BALL MILL TMP PUMP	1219 RIVERSIDE ROAD		ROSWELL	GA	LUST, UST
30076	U001478759	00601111	FULTON CO/BALL MILL CRK PUMP STA	1500 RIVERSIDE ROAD		ROSWELL	GA	LUST, UST
30076	S127241015		ROSWELL MANOR A.K.A OLD ALABAMA T	1005 ROSWELL MANOR CIRCLE		ROSWELL	GA	NPDES
30076	1024036881	110070159169	ROSWELL MANOR A.K.A OLD ALABAMA T	1005 ROSWELL MANOR CIRCLE		ROSWELL	GA	FINDS
30076	1024036880	110070161213	ROSWELL MANOR A.K.A OLD ALABAMA T	1010 ROSWELL MANOR CIRCLE		ROSWELL	GA	FINDS
30076	S127241014		ROSWELL MANOR A.K.A OLD ALABAMA T	1010 ROSWELL MANOR CIRCLE		ROSWELL	GA	NPDES
30076	S127241016		ROSWELL MANOR A.K.A OLD ALABAMA T	1015 ROSWELL MANOR CIRCLE		ROSWELL	GA	NPDES
30076	1024036882	110070163481	ROSWELL MANOR A.K.A OLD ALABAMA T	1015 ROSWELL MANOR CIRCLE		ROSWELL	GA	FINDS
30076	S127241013		ROSWELL MANOR A.K.A OLD ALABAMA T	1020 ROSWELL MANOR CIRCLE		ROSWELL	GA	NPDES
30076	1024036879	110070162976	ROSWELL MANOR A.K.A OLD ALABAMA T	1020 ROSWELL MANOR CIRCLE		ROSWELL	GA	FINDS
30076	1024036883	110070163866	ROSWELL MANOR A.K.A OLD ALABAMA T	1025 ROSWELL MANOR CIRCLE		ROSWELL	GA	FINDS
30076	S127241017		ROSWELL MANOR A.K.A OLD ALABAMA T	1025 ROSWELL MANOR CIRCLE		ROSWELL	GA	NPDES
30076	1024036878	110070161612	ROSWELL MANOR A.K.A OLD ALABAMA T	1030 ROSWELL MANOR CIRCLE		ROSWELL	GA	FINDS
30076	S127241012		ROSWELL MANOR A.K.A OLD ALABAMA T	1030 ROSWELL MANOR CIRCLE		ROSWELL	GA	NPDES
30076	1024036884	110070163728	ROSWELL MANOR A.K.A OLD ALABAMA T	1035 ROSWELL MANOR CIRCLE		ROSWELL	GA	FINDS
30076	S127241018		ROSWELL MANOR A.K.A OLD ALABAMA T	1035 ROSWELL MANOR CIRCLE		ROSWELL	GA	NPDES
30076	1024036877	110070163865	ROSWELL MANOR A.K.A OLD ALABAMA T	1040 ROSWELL MANOR CIRCLE		ROSWELL	GA	FINDS
30076	S127241011		ROSWELL MANOR A.K.A OLD ALABAMA T	1040 ROSWELL MANOR CIRCLE		ROSWELL	GA	NPDES
30076	S127241019		ROSWELL MANOR A.K.A OLD ALABAMA T	1045 ROSWELL MANOR CIRCLE		ROSWELL	GA	NPDES
30076	1024036885	110070163601	ROSWELL MANOR A.K.A OLD ALABAMA T	1045 ROSWELL MANOR CIRCLE		ROSWELL	GA	FINDS
30076	1024036876	110070161262	ROSWELL MANOR A.K.A OLD ALABAMA T	1050 ROSWELL MANOR CIRCLE		ROSWELL	GA	FINDS
30076	S127241010		ROSWELL MANOR A.K.A OLD ALABAMA T	1050 ROSWELL MANOR CIRCLE		ROSWELL	GA	NPDES
30076	S127241009		ROSWELL MANOR A.K.A OLD ALABAMA T	1060 ROSWELL MANOR CIRCLE		ROSWELL	GA	NPDES
30076	1024036875	110070162619	ROSWELL MANOR A.K.A OLD ALABAMA T	1060 ROSWELL MANOR CIRCLE		ROSWELL	GA	FINDS



### EDR ZIP Code Scan Report

ZIP	EDR-ID	Facility ID	Name	Address	Map/Dir/Dist	City	State	Databases
30076	S127241035		ROSWELL MANOR A.K.A OLD ALABAMA T	1305 ROSWELL MANOR CIRCLE		ROSWELL	GA	NPDES
30076	1024036854	110070160490	ROSWELL MANOR A.K.A OLD ALABAMA T	1310 ROSWELL MANOR CIRCLE		ROSWELL	GA	FINDS
30076	S127240988		ROSWELL MANOR A.K.A OLD ALABAMA T	1310 ROSWELL MANOR CIRCLE		ROSWELL	GA	NPDES
30076	1024036902	110070162854	ROSWELL MANOR A.K.A OLD ALABAMA T	1315 ROSWELL MANOR CIRCLE		ROSWELL	GA	FINDS
30076	S127241036		ROSWELL MANOR A.K.A OLD ALABAMA T	1315 ROSWELL MANOR CIRCLE		ROSWELL	GA	NPDES
30076	1024036853	110070163464	ROSWELL MANOR A.K.A OLD ALABAMA T	1320 ROSWELL MANOR CIRCLE		ROSWELL	GA	FINDS
30076	S127240987		ROSWELL MANOR A.K.A OLD ALABAMA T	1320 ROSWELL MANOR CIRCLE		ROSWELL	GA	NPDES
30076	1024036903	110070163413	ROSWELL MANOR A.K.A OLD ALABAMA T	1325 ROSWELL MANOR CIRCLE		ROSWELL	GA	FINDS
30076	S127241037		ROSWELL MANOR A.K.A OLD ALABAMA T	1325 ROSWELL MANOR CIRCLE		ROSWELL	GA	NPDES
30076	1024036852	110070160460	ROSWELL MANOR A.K.A OLD ALABAMA T	1330 ROSWELL MANOR CIRCLE		ROSWELL	GA	FINDS
30076	S127240986		ROSWELL MANOR A.K.A OLD ALABAMA T	1330 ROSWELL MANOR CIRCLE		ROSWELL	GA	NPDES
30076	1024036851	110070162281	ROSWELL MANOR A.K.A OLD ALABAMA T	1340 ROSWELL MANOR CIRCLE		ROSWELL	GA	FINDS
30076	S127240985		ROSWELL MANOR A.K.A OLD ALABAMA T	1340 ROSWELL MANOR CIRCLE		ROSWELL	GA	NPDES
30076	1024036850	110070163393	ROSWELL MANOR A.K.A OLD ALABAMA T	1350 ROSWELL MANOR CIRCLE		ROSWELL	GA	NPDES
30076	S127240908		ROSWELL MANOR A.K.A OLD ALABAMA T	1360 ROSWELL MANOR CIRCLE		ROSWELL	GA	FINDS
30076	1024036852	110070163393	ROSWELL MANOR A.K.A OLD ALABAMA T	1360 ROSWELL MANOR CIRCLE		ROSWELL	GA	FINDS
30076	S127240984		ROSWELL MANOR A.K.A OLD ALABAMA T	1370 ROSWELL MANOR CIRCLE		ROSWELL	GA	NPDES
30076	1024036849	110070163765	ROSWELL MANOR A.K.A OLD ALABAMA T	1370 ROSWELL MANOR CIRCLE		ROSWELL	GA	FINDS
30076	1024036848	110070162852	ROSWELL MANOR A.K.A OLD ALABAMA T	1380 ROSWELL MANOR CIRCLE		ROSWELL	GA	FINDS
30076	S127240983		ROSWELL MANOR A.K.A OLD ALABAMA T	1380 ROSWELL MANOR CIRCLE		ROSWELL	GA	NPDES
30076	S127240982		ROSWELL MANOR A.K.A OLD ALABAMA T	1390 ROSWELL MANOR CIRCLE		ROSWELL	GA	NPDES
30076	1024036847	110070160670	ROSWELL MANOR A.K.A OLD ALABAMA T	1390 ROSWELL MANOR CIRCLE		ROSWELL	GA	FINDS
30076	S127240981		ROSWELL MANOR A.K.A OLD ALABAMA T	1400 ROSWELL MANOR CIRCLE		ROSWELL	GA	NPDES
30076	1024036846	110070161501	ROSWELL MANOR A.K.A OLD ALABAMA T	1400 ROSWELL MANOR CIRCLE		ROSWELL	GA	FINDS
30076	S127240980		ROSWELL MANOR A.K.A OLD ALABAMA T	1420 ROSWELL MANOR CIRCLE		ROSWELL	GA	NPDES
30076	1024036845	110070163291	ROSWELL MANOR A.K.A OLD ALABAMA T	1420 ROSWELL MANOR CIRCLE		ROSWELL	GA	FINDS
30076	S127240979		ROSWELL MANOR A.K.A OLD ALABAMA T	1430 ROSWELL MANOR CIRCLE		ROSWELL	GA	NPDES
30076	1024036844	110070160246	ROSWELL MANOR A.K.A OLD ALABAMA T	1430 ROSWELL MANOR CIRCLE		ROSWELL	GA	FINDS
30076	S127240978		ROSWELL MANOR A.K.A OLD ALABAMA T	1440 ROSWELL MANOR CIRCLE		ROSWELL	GA	NPDES
30076	1024036843	110070163537	ROSWELL MANOR A.K.A OLD ALABAMA T	1440 ROSWELL MANOR CIRCLE		ROSWELL	GA	FINDS
30076	S127240977		ROSWELL MANOR A.K.A OLD ALABAMA T	1450 ROSWELL MANOR CIRCLE		ROSWELL	GA	NPDES
30076	1024036842	110070163744	ROSWELL MANOR A.K.A OLD ALABAMA T	1450 ROSWELL MANOR CIRCLE		ROSWELL	GA	FINDS
30076	1024036841	110070163863	ROSWELL MANOR A.K.A OLD ALABAMA T	1460 ROSWELL MANOR CIRCLE		ROSWELL	GA	FINDS
30076	S127240976		ROSWELL MANOR A.K.A OLD ALABAMA T	1460 ROSWELL MANOR CIRCLE		ROSWELL	GA	NPDES
30076	S127240975		ROSWELL MANOR A.K.A OLD ALABAMA T	1470 ROSWELL MANOR CIRCLE		ROSWELL	GA	NPDES
30076	1024036840	110070163801	ROSWELL MANOR A.K.A OLD ALABAMA T	1470 ROSWELL MANOR CIRCLE		ROSWELL	GA	FINDS
30076	1024036839	110070163283	ROSWELL MANOR A.K.A OLD ALABAMA T	1480 ROSWELL MANOR CIRCLE		ROSWELL	GA	FINDS
30076	S127240973		ROSWELL MANOR A.K.A OLD ALABAMA T	1480 ROSWELL MANOR CIRCLE		ROSWELL	GA	NPDES
30076	1020469836		SINGHS CONOCO INC	303 ROSWELL COMMONS CIR		ROSWELL	GA	EDR Historical Auto Stations
30076	1020585367		DIGITAL TRANSMISSION SYSTEMS	655 SADDLE CREEK CIR		ROSWELL	GA	EDR Historical Auto Stations
30076	S125442149		349.369 SANDY SPRINGS CIRCLE & 6270 I	349.369 SANDY SPRINGS CIRCLE & 6270 I	**	ATLANTA	GA	BROWNFIELDS
30076	S127178003		CENTENNIAL HIGH SCHOOL ADDITION & I	9310 SCOTT ROAD		ROSWELL	GA	NPDES
30076	1026420019	110070741451	CENTENNIAL HIGH SCHOOL ADDITION & I	9310 SCOTT ROAD		ROSWELL	GA	FINDS
30076	1026182710		CENTENNIAL HIGH SCHOOL ADDITION & I	9310 SCOTT ROAD		ROSWELL	GA	FINDS
30076	S112369678		HORSE SHOE BEND S/D	2100 STEEPLE CHASE LN		ROSWELL	GA	FINDS
30076	S127234504		THE COTTAGES AT HORSESHOE BEND	8340 STEEPLE CHASE DR		ROSWELL	GA	NPDES
30076	1023663440	110070077552	THE COTTAGES AT HORSESHOE BEND	8340 STEEPLE CHASE DR		ROSWELL	GA	FINDS
30076	U003006139	09060555	HORSESHOE BEN COUNTRY CLUB	2100 STEEPLECHASE LANE		ROSWELL	GA	LUST, UST
30076	1021890357		MOBIL LAND DEVELOPMENT	2100 STEEPLECHASE LN		ROSWELL	GA	EDR Historical Auto Stations
30076	1000506148	110005692232	CURTIS 1000	1000 SUB VALLEY DRIVE		ROSWELL	GA	RCRA-NonGen, FINDS
30076	1019969318		DAVID JAMES INC	SUMMITT ROSWELL VLG	**	ROSWELL	GA	EDR Historical Cleaners
30076	1019969317		DAVID JAMES INC	SUMMITT ROSWELL VLG 140	**	ROSWELL	GA	EDR Historical Cleaners
30076	1018835027		DUNHAM OF LONDON CLEANERS	SUMMITT ROSWELL VLG STE 1	**	ROSWELL	GA	EDR Historical Cleaners
30076	1001816054	110005718447	NALLEY COLLISION CENTER	1000 SUN VALLEY DR		ROSWELL	GA	RCRA-CESQG, FINDS
30076	1020154530		HERBERTS GERMAN CAR SVC	900 SUN VALLEY DR 2		ROSWELL	GA	EDR Historical Auto Stations
30076	1000507163	110009357524	MORLEY J J ENTERPRISES INC	900 SUN VALLEY DR STE 5		ROSWELL	GA	RCRA-NonGen, FINDS
30076	1014883813	110043775796	GARYS PERFORMANCE CENTER	900 SUN VALLEY DR UNIT 1		ROSWELL	GA	FINDS
30076	1001076395	GAR000004309	GARYS PERFORMANCE CENTER	900 SUN VALLEY DR UNIT 1		ROSWELL	GA	RCRA-NonGen
30076	S117050306		812344 HEM ATL005	900 SUN VALLEY DRIVE		ROSWELL	GA	TIER 2
30076	S109697116		812344 HEM ATL005	900 SUN VALLEY DRIVE		ROSWELL	GA	TIER 2
30076	1000415232	110005669160	PHOTO CHEMICAL SYSTEMS INC	900 SUN VALLEY DRIVE		ROSWELL	GA	CERCLIS-NFRAP, RCRA-NonGen, FINDS, RAATS
30076	S118160159		812344-CROWN CASTLE-HEM ATL005	900 SUN VALLEY DRIVE		ROSWELL	GA	TIER 2
30076	1000200885	110001422265	ASTECHNOLOGIES INC	950 SUN VALLEY DR.		ROSWELL	GA	RCRA-NonGen, FINDS
30076	1022983400	110070019766	SUN VALLEY - PHASE I	SUN VALLEY DRIVE		ROSWELL	GA	FINDS
30076	1009331268	110024555792	NORTH ATLANTA COLLISION	545 SUNVALLEY DR		ROSWELL	GA	FINDS
30076	1009311881	GAR000044792	NORTH ATLANTA COLLISION	545 SUNVALLEY DR		ROSWELL	GA	RCRA-NonGen

### EDR ZIP Code Scan Report

ZIP	EDR-ID	Facility ID	Name	Address	Map/Dir/Dist	City	State	Databases
30076	S127249948		TAVISTOCK LOT -11	11024 TACONIC WAY	**	NA	GA	NPDES
30076	9038876			320 SOUTH TALBOT CT.		ROSWELL	GA	ERNS
30076	1020000635		HAMMOND ALLISON	1235 TERRAMONT DR		ROSWELL	GA	EDR Historical Cleaners
30076	1022974106	110070010456	TRIDEL CUSTOM HOMES LOT 114	114 THE MANOR NORTH DRIVE	**	ALPHARETTA	GA	FINDS
30076	1022984360	110070020727	WHOLE FOODS	1180 UPPER HEMBREE RD		ROSWELL	GA	FINDS
30076	S127167965		WHOLE FOODS	1180 UPPER HEMBREE RD		ROSWELL	GA	NPDES
30076	A100493626		ATLANTA GRILL COMPANY	1275 UPPER HEMBREE ROAD		ROSWELL	GA	AST
30076	S127213808		EMERSON WOODS SUBDIVISION	880 UPPER HEMBREE RD		ROSWELL	GA	NPDES
30076	S127213415		EMERSON WOODS SUBDIVISION	880 UPPER HEMBREE RD		ROSWELL	GA	NPDES
30076	1022969279	110070005625	EMERSON WOODS SUBDIVISION	880 UPPER HEMBREE RD		ROSWELL	GA	FINDS
30076	S112369968		PHILLIPS 66	VACANT LOT - ROSWELL	**	ROSWELL	GA	
30076	1022970769	110070007115	GM IT INNOVATION CENTER PARKING EX	2010 WARSAW RD EXT		ROSWELL	GA	FINDS
30076	S127169343		GM IT INNOVATION CENTER PARKING EX	2010 WARSAW RD EXT		ROSWELL	GA	NPDES
30076	1016675522	110059666954	GENERAL MOTORS LLC	2010 WARSAW ROAD		ROSWELL	GA	RCRA-CESQG, FINDS
30076	S127167569		HORSESHOE BEND - WILLOW AND CARRI	553 WAYT RD		ROSWELL	GA	NPDES
30076	1025471652	110070547316	WINDFAIRE PHASE 3 LOT 58	6665 WESTFALL PARKWAY	**	ROSWELL	GA	FINDS
30076	S127258725		WINDFAIRE PHASE 3 LOT 58	6665 WESTFALL PARKWAY	**	ROSWELL	GA	NPDES
30076	S127253098		THE VILLAGES AT LAFAYETTE PARK 99-1	125 WESTOVER COMMONS		FAYETTEVILLE	GA	NPDES
30076	1024443028	110070367110	THE VILLAGES AT LAFAYETTE PARK 99-1	125 WESTOVER COMMONS		FAYETTEVILLE	GA	FINDS
30076	1026535822	110070528928	ELEMENT HOTEL - ROSWELL	10980 WESTSIDE PARKWAY	**	ROSWELL	GA	FINDS
30076	1024931419		ELEMENT HOTEL - ROSWELL	10980 WESTSIDE PARKWAY		ROSWELL	GA	
30076	S127175285		ELEMENT HOTEL - ROSWELL	10980 WESTSIDE PARKWAY	**	ROSWELL	GA	NPDES
30076	1024237161	110070237702	HOME2 SUITE BY HILTON	10990 WESTSIDE PARKWAY		ROSWELL	GA	FINDS
30076	1024139875		HOME2 SUITE BY HILTON	10990 WESTSIDE PARKWAY		ROSWELL	GA	
30076	S127173305		HOME2 SUITE BY HILTON	10990 WESTSIDE PARKWAY	**	ROSWELL	GA	NPDES
30076	1024037953	110070163401	WINDFAIRE LOT 14W	1070 WINDFAIRE PLACE		ROSWELL	GA	FINDS
30076	S127241330		WINDFAIRE LOT 14W	1070 WINDFAIRE PLACE		ROSWELL	GA	NPDES
30076	1024037952	110070163702	WINDFAIRE LOT 13W	1080 WINDFAIRE PLACE		ROSWELL	GA	FINDS
30076	S127241329		WINDFAIRE LOT 13W	1080 WINDFAIRE PLACE		ROSWELL	GA	NPDES
30076	1024037955	110070162428	WINDFAIRE LOT 8W	1130 WINDFAIRE PLACE		ROSWELL	GA	FINDS
30076	S127241328		WINDFAIRE LOT 8W	1130 WINDFAIRE PLACE		ROSWELL	GA	NPDES
30076	1024037951	110070163057	WINDFAIRE LOT 12E	2010 WINDFAIRE CIRCLE		ROSWELL	GA	FINDS
30076	S127241324		WINDFAIRE LOT 12E	2010 WINDFAIRE CIRCLE		ROSWELL	GA	NPDES
30076	S127191198		WINDFAIRE	2015 WINDFAIRE CIR		ROSWELL	GA	NPDES
30076	S127250091		WINDFAIRE LOT 1 W	2015 WINDFAIRE CIRCLE		ROSWELL	GA	NPDES
30076	S127250093		WINDFAIRE LOT -25W	2040 WINDFAIRE CIRCLE		N/A	GA	NPDES
30076	S127250092		WINDFAIRE LOT -24 W	2050 WINDFAIRE CIRCLE		N/A	GA	NPDES
30076	1007453880	110017744985	MOUNTAIN EXPRESS OIL CO	925 WOODSTOCK RD		ROSWELL	GA	FINDS
30076	1000978756	110005663772	MOBILE MAINTENANCE MANAGER	1280 WORTHINGTON HILLS DR		ROSWELL	GA	RCRA-NonGen, FINDS



# GOVERNMENT RECORDS SEARCHED / DATA CURRENCY TRACKING

To maintain currency of the following federal and state databases, EDR contacts the appropriate governmental agency on a monthly or quarterly basis, as required.

**Number of Days to Update:** Provides confirmation that EDR is reporting records that have been updated within 90 days from the date the government agency made the information available to the public.

## STANDARD ENVIRONMENTAL RECORDS

### *Lists of Federal NPL (Superfund) sites*

#### NPL: National Priority List

National Priorities List (Superfund). The NPL is a subset of CERCLIS and identifies over 1,200 sites for priority cleanup under the Superfund Program. NPL sites may encompass relatively large areas. As such, EDR provides polygon coverage for over 1,000 NPL site boundaries produced by EPA's Environmental Photographic Interpretation Center (EPIC) and regional EPA offices.

Date of Government Version: 10/20/2021	Source: EPA
Date Data Arrived at EDR: 11/05/2021	Telephone: N/A
Date Made Active in Reports: 11/29/2021	Last EDR Contact: 12/01/2021
Number of Days to Update: 24	Next Scheduled EDR Contact: 01/10/2022
	Data Release Frequency: Quarterly

#### NPL Site Boundaries

##### Sources:

EPA's Environmental Photographic Interpretation Center (EPIC)  
Telephone: 202-564-7333

EPA Region 1  
Telephone 617-918-1143

EPA Region 6  
Telephone: 214-655-6659

EPA Region 3  
Telephone 215-814-5418

EPA Region 7  
Telephone: 913-551-7247

EPA Region 4  
Telephone 404-562-8033

EPA Region 8  
Telephone: 303-312-6774

EPA Region 5  
Telephone 312-886-6686

EPA Region 9  
Telephone: 415-947-4246

EPA Region 10  
Telephone 206-553-8665

#### Proposed NPL: Proposed National Priority List Sites

A site that has been proposed for listing on the National Priorities List through the issuance of a proposed rule in the Federal Register. EPA then accepts public comments on the site, responds to the comments, and places on the NPL those sites that continue to meet the requirements for listing.

Date of Government Version: 10/20/2021	Source: EPA
Date Data Arrived at EDR: 11/05/2021	Telephone: N/A
Date Made Active in Reports: 11/29/2021	Last EDR Contact: 12/01/2021
Number of Days to Update: 24	Next Scheduled EDR Contact: 01/10/2022
	Data Release Frequency: Quarterly

#### NPL LIENS: Federal Superfund Liens

Federal Superfund Liens. Under the authority granted the USEPA by CERCLA of 1980, the USEPA has the authority to file liens against real property in order to recover remedial action expenditures or when the property owner received notification of potential liability. USEPA compiles a listing of filed notices of Superfund Liens.

# GOVERNMENT RECORDS SEARCHED / DATA CURRENCY TRACKING

Date of Government Version: 10/15/1991  
Date Data Arrived at EDR: 02/02/1994  
Date Made Active in Reports: 03/30/1994  
Number of Days to Update: 56

Source: EPA  
Telephone: 202-564-4267  
Last EDR Contact: 08/15/2011  
Next Scheduled EDR Contact: 11/28/2011  
Data Release Frequency: No Update Planned

## ***Lists of Federal Delisted NPL sites***

Delisted NPL: National Priority List Deletions

The National Oil and Hazardous Substances Pollution Contingency Plan (NCP) establishes the criteria that the EPA uses to delete sites from the NPL. In accordance with 40 CFR 300.425.(e), sites may be deleted from the NPL where no further response is appropriate.

Date of Government Version: 10/20/2021  
Date Data Arrived at EDR: 11/05/2021  
Date Made Active in Reports: 11/29/2021  
Number of Days to Update: 24

Source: EPA  
Telephone: N/A  
Last EDR Contact: 12/01/2021  
Next Scheduled EDR Contact: 01/10/2022  
Data Release Frequency: Quarterly

## ***Lists of Federal sites subject to CERCLA removals and CERCLA orders***

FEDERAL FACILITY: Federal Facility Site Information listing

A listing of National Priority List (NPL) and Base Realignment and Closure (BRAC) sites found in the Comprehensive Environmental Response, Compensation and Liability Information System (CERCLIS) Database where EPA Federal Facilities Restoration and Reuse Office is involved in cleanup activities.

Date of Government Version: 05/25/2021  
Date Data Arrived at EDR: 06/24/2021  
Date Made Active in Reports: 09/20/2021  
Number of Days to Update: 88

Source: Environmental Protection Agency  
Telephone: 703-603-8704  
Last EDR Contact: 10/01/2021  
Next Scheduled EDR Contact: 01/10/2022  
Data Release Frequency: Varies

SEMS: Superfund Enterprise Management System

SEMS (Superfund Enterprise Management System) tracks hazardous waste sites, potentially hazardous waste sites, and remedial activities performed in support of EPA's Superfund Program across the United States. The list was formerly known as CERCLIS, renamed to SEMS by the EPA in 2015. The list contains data on potentially hazardous waste sites that have been reported to the USEPA by states, municipalities, private companies and private persons, pursuant to Section 103 of the Comprehensive Environmental Response, Compensation, and Liability Act (CERCLA). This dataset also contains sites which are either proposed to or on the National Priorities List (NPL) and the sites which are in the screening and assessment phase for possible inclusion on the NPL.

Date of Government Version: 10/20/2021  
Date Data Arrived at EDR: 11/05/2021  
Date Made Active in Reports: 11/29/2021  
Number of Days to Update: 24

Source: EPA  
Telephone: 800-424-9346  
Last EDR Contact: 12/01/2021  
Next Scheduled EDR Contact: 01/24/2022  
Data Release Frequency: Quarterly

## ***Lists of Federal CERCLA sites with NFRAP***

SEMS-ARCHIVE: Superfund Enterprise Management System Archive

# GOVERNMENT RECORDS SEARCHED / DATA CURRENCY TRACKING

SEMS-ARCHIVE (Superfund Enterprise Management System Archive) tracks sites that have no further interest under the Federal Superfund Program based on available information. The list was formerly known as the CERCLIS-NFRAP, renamed to SEMS ARCHIVE by the EPA in 2015. EPA may perform a minimal level of assessment work at a site while it is archived if site conditions change and/or new information becomes available. Archived sites have been removed and archived from the inventory of SEMS sites. Archived status indicates that, to the best of EPA's knowledge, assessment at a site has been completed and that EPA has determined no further steps will be taken to list the site on the National Priorities List (NPL), unless information indicates this decision was not appropriate or other considerations require a recommendation for listing at a later time. The decision does not necessarily mean that there is no hazard associated with a given site; it only means that, based upon available information, the location is not judged to be potential NPL site.

Date of Government Version: 10/20/2021	Source: EPA
Date Data Arrived at EDR: 11/05/2021	Telephone: 800-424-9346
Date Made Active in Reports: 11/29/2021	Last EDR Contact: 12/01/2021
Number of Days to Update: 24	Next Scheduled EDR Contact: 01/24/2022
	Data Release Frequency: Quarterly

## ***Lists of Federal RCRA facilities undergoing Corrective Action***

CORRACTS: Corrective Action Report

CORRACTS identifies hazardous waste handlers with RCRA corrective action activity.

Date of Government Version: 09/13/2021	Source: EPA
Date Data Arrived at EDR: 09/15/2021	Telephone: 800-424-9346
Date Made Active in Reports: 10/12/2021	Last EDR Contact: 09/15/2021
Number of Days to Update: 27	Next Scheduled EDR Contact: 01/03/2022
	Data Release Frequency: Quarterly

## ***Lists of Federal RCRA TSD facilities***

RCRA-TSDF: RCRA - Treatment, Storage and Disposal

RCRAInfo is EPA's comprehensive information system, providing access to data supporting the Resource Conservation and Recovery Act (RCRA) of 1976 and the Hazardous and Solid Waste Amendments (HSWA) of 1984. The database includes selective information on sites which generate, transport, store, treat and/or dispose of hazardous waste as defined by the Resource Conservation and Recovery Act (RCRA). Transporters are individuals or entities that move hazardous waste from the generator offsite to a facility that can recycle, treat, store, or dispose of the waste. TSDFs treat, store, or dispose of the waste.

Date of Government Version: 09/13/2021	Source: Environmental Protection Agency
Date Data Arrived at EDR: 09/15/2021	Telephone: (404) 562-8651
Date Made Active in Reports: 10/12/2021	Last EDR Contact: 09/15/2021
Number of Days to Update: 27	Next Scheduled EDR Contact: 01/03/2022
	Data Release Frequency: Quarterly

## ***Lists of Federal RCRA generators***

RCRA-LQG: RCRA - Large Quantity Generators

RCRAInfo is EPA's comprehensive information system, providing access to data supporting the Resource Conservation and Recovery Act (RCRA) of 1976 and the Hazardous and Solid Waste Amendments (HSWA) of 1984. The database includes selective information on sites which generate, transport, store, treat and/or dispose of hazardous waste as defined by the Resource Conservation and Recovery Act (RCRA). Large quantity generators (LQGs) generate over 1,000 kilograms (kg) of hazardous waste, or over 1 kg of acutely hazardous waste per month.

Date of Government Version: 09/13/2021	Source: Environmental Protection Agency
Date Data Arrived at EDR: 09/15/2021	Telephone: (404) 562-8651
Date Made Active in Reports: 10/12/2021	Last EDR Contact: 09/15/2021
Number of Days to Update: 27	Next Scheduled EDR Contact: 01/03/2022
	Data Release Frequency: Quarterly

## GOVERNMENT RECORDS SEARCHED / DATA CURRENCY TRACKING

### RCRA-SQG: RCRA - Small Quantity Generators

RCRAInfo is EPA's comprehensive information system, providing access to data supporting the Resource Conservation and Recovery Act (RCRA) of 1976 and the Hazardous and Solid Waste Amendments (HSWA) of 1984. The database includes selective information on sites which generate, transport, store, treat and/or dispose of hazardous waste as defined by the Resource Conservation and Recovery Act (RCRA). Small quantity generators (SQGs) generate between 100 kg and 1,000 kg of hazardous waste per month.

Date of Government Version: 09/13/2021	Source: Environmental Protection Agency
Date Data Arrived at EDR: 09/15/2021	Telephone: (404) 562-8651
Date Made Active in Reports: 10/12/2021	Last EDR Contact: 09/15/2021
Number of Days to Update: 27	Next Scheduled EDR Contact: 01/03/2022
	Data Release Frequency: Quarterly

### RCRA-VSQG: RCRA - Very Small Quantity Generators (Formerly Conditionally Exempt Small Quantity Generators)

RCRAInfo is EPA's comprehensive information system, providing access to data supporting the Resource Conservation and Recovery Act (RCRA) of 1976 and the Hazardous and Solid Waste Amendments (HSWA) of 1984. The database includes selective information on sites which generate, transport, store, treat and/or dispose of hazardous waste as defined by the Resource Conservation and Recovery Act (RCRA). Very small quantity generators (VSQGs) generate less than 100 kg of hazardous waste, or less than 1 kg of acutely hazardous waste per month.

Date of Government Version: 09/13/2021	Source: Environmental Protection Agency
Date Data Arrived at EDR: 09/15/2021	Telephone: (404) 562-8651
Date Made Active in Reports: 10/12/2021	Last EDR Contact: 09/15/2021
Number of Days to Update: 27	Next Scheduled EDR Contact: 01/03/2022
	Data Release Frequency: Quarterly

### ***Federal institutional controls / engineering controls registries***

#### LUCIS: Land Use Control Information System

LUCIS contains records of land use control information pertaining to the former Navy Base Realignment and Closure properties.

Date of Government Version: 07/12/2021	Source: Department of the Navy
Date Data Arrived at EDR: 08/06/2021	Telephone: 843-820-7326
Date Made Active in Reports: 10/22/2021	Last EDR Contact: 11/08/2021
Number of Days to Update: 77	Next Scheduled EDR Contact: 02/21/2022
	Data Release Frequency: Varies

#### US ENG CONTROLS: Engineering Controls Sites List

A listing of sites with engineering controls in place. Engineering controls include various forms of caps, building foundations, liners, and treatment methods to create pathway elimination for regulated substances to enter environmental media or effect human health.

Date of Government Version: 08/23/2021	Source: Environmental Protection Agency
Date Data Arrived at EDR: 08/23/2021	Telephone: 703-603-0695
Date Made Active in Reports: 11/12/2021	Last EDR Contact: 11/18/2021
Number of Days to Update: 81	Next Scheduled EDR Contact: 03/06/2022
	Data Release Frequency: Varies

#### US INST CONTROLS: Institutional Controls Sites List

A listing of sites with institutional controls in place. Institutional controls include administrative measures, such as groundwater use restrictions, construction restrictions, property use restrictions, and post remediation care requirements intended to prevent exposure to contaminants remaining on site. Deed restrictions are generally required as part of the institutional controls.

Date of Government Version: 08/23/2021	Source: Environmental Protection Agency
Date Data Arrived at EDR: 08/23/2021	Telephone: 703-603-0695
Date Made Active in Reports: 11/12/2021	Last EDR Contact: 11/19/2021
Number of Days to Update: 81	Next Scheduled EDR Contact: 03/07/2022
	Data Release Frequency: Varies

# GOVERNMENT RECORDS SEARCHED / DATA CURRENCY TRACKING

## ***Federal ERNS list***

### **ERNS: Emergency Response Notification System**

Emergency Response Notification System. ERNS records and stores information on reported releases of oil and hazardous substances.

Date of Government Version: 06/14/2021  
Date Data Arrived at EDR: 06/17/2021  
Date Made Active in Reports: 08/17/2021  
Number of Days to Update: 61

Source: National Response Center, United States Coast Guard  
Telephone: 202-267-2180  
Last EDR Contact: 09/21/2021  
Next Scheduled EDR Contact: 01/03/2022  
Data Release Frequency: Quarterly

## ***Lists of state- and tribal hazardous waste facilities***

### **SHWS: Hazardous Site Inventory**

State Hazardous Waste Sites. State hazardous waste site records are the states' equivalent to CERCLIS. These sites may or may not already be listed on the federal CERCLIS list. Priority sites planned for cleanup using state funds (state equivalent of Superfund) are identified along with sites where cleanup will be paid for by potentially responsible parties. Available information varies by state.

Date of Government Version: 07/01/2021  
Date Data Arrived at EDR: 07/06/2021  
Date Made Active in Reports: 09/24/2021  
Number of Days to Update: 80

Source: Department of Environmental Protection  
Telephone: 404-657-8600  
Last EDR Contact: 09/14/2021  
Next Scheduled EDR Contact: 01/03/2022  
Data Release Frequency: Annually

### **NON HSI: Non-Hazardous Site Inventory**

This list was obtained by EDR in 1998 and contains property listings that have reported contamination of soil or groundwater under the Georgia Hazardous Site Response Act (HSRA). These sites were not placed on the Georgia Priority list (Hazardous Site Inventory or HSI) because their hazard evaluation scores did not exceed the threshold levels established for sites posing an imminent threat to health or the environment. Disclaimer provided by Rindt-McDuff Associates - the database information has been obtained from publicly available sources produced by other entities. While reasonable steps have been taken to insure the accuracy of the data, RMA does not guarantee the accuracy of the data. No claim is made for the actual existence of pollution at any site. This data does not constitute a legal opinion.

Date of Government Version: 07/30/2021  
Date Data Arrived at EDR: 08/03/2021  
Date Made Active in Reports: 08/06/2021  
Number of Days to Update: 3

Source: Rindt-McDuff Associates, Inc.  
Telephone: N/A  
Last EDR Contact: 10/04/2021  
Next Scheduled EDR Contact: 01/17/2022  
Data Release Frequency: Annually

## ***Lists of state and tribal landfills and solid waste disposal facilities***

### **SWF/LF: Solid Waste Disposal Facilities**

Solid Waste Facilities/Landfill Sites. SWF/LF type records typically contain an inventory of solid waste disposal facilities or landfills in a particular state. Depending on the state, these may be active or inactive facilities or open dumps that failed to meet RCRA Subtitle D Section 4004 criteria for solid waste landfills or disposal sites.

Date of Government Version: 07/21/2021  
Date Data Arrived at EDR: 07/23/2021  
Date Made Active in Reports: 10/29/2021  
Number of Days to Update: 98

Source: Department of Natural Resources  
Telephone: 404-362-2696  
Source: Center for GIS, Georgia Institute of Technology  
Telephone: 404-385-0900  
Last EDR Contact: 10/28/2021  
Next Scheduled EDR Contact: 02/06/2022  
Data Release Frequency: Semi-Annually

## ***Lists of state and tribal leaking storage tanks***

# GOVERNMENT RECORDS SEARCHED / DATA CURRENCY TRACKING

## LUST: List of Leaking Underground Storage Tanks

Leaking Underground Storage Tank Incident Reports. LUST records contain an inventory of reported leaking underground storage tank incidents. Not all states maintain these records, and the information stored varies by state.

Date of Government Version: 07/08/2021	Source: Environmental Protection Division
Date Data Arrived at EDR: 08/05/2021	Telephone: 404-362-2687
Date Made Active in Reports: 10/27/2021	Last EDR Contact: 09/10/2021
Number of Days to Update: 83	Next Scheduled EDR Contact: 12/20/2021
	Data Release Frequency: Quarterly

## INDIAN LUST R6: Leaking Underground Storage Tanks on Indian Land

LUSTs on Indian land in New Mexico and Oklahoma.

Date of Government Version: 05/17/2021	Source: EPA Region 6
Date Data Arrived at EDR: 06/11/2021	Telephone: 214-665-6597
Date Made Active in Reports: 09/07/2021	Last EDR Contact: 11/15/2021
Number of Days to Update: 88	Next Scheduled EDR Contact: 01/31/2022
	Data Release Frequency: Varies

## INDIAN LUST R4: Leaking Underground Storage Tanks on Indian Land

LUSTs on Indian land in Florida, Mississippi and North Carolina.

Date of Government Version: 05/28/2021	Source: EPA Region 4
Date Data Arrived at EDR: 06/22/2021	Telephone: 404-562-8677
Date Made Active in Reports: 09/20/2021	Last EDR Contact: 11/15/2021
Number of Days to Update: 90	Next Scheduled EDR Contact: 01/31/2022
	Data Release Frequency: Varies

## INDIAN LUST R5: Leaking Underground Storage Tanks on Indian Land

Leaking underground storage tanks located on Indian Land in Michigan, Minnesota and Wisconsin.

Date of Government Version: 04/06/2021	Source: EPA, Region 5
Date Data Arrived at EDR: 06/11/2021	Telephone: 312-886-7439
Date Made Active in Reports: 09/07/2021	Last EDR Contact: 11/15/2021
Number of Days to Update: 88	Next Scheduled EDR Contact: 01/31/2022
	Data Release Frequency: Varies

## INDIAN LUST R10: Leaking Underground Storage Tanks on Indian Land

LUSTs on Indian land in Alaska, Idaho, Oregon and Washington.

Date of Government Version: 04/27/2021	Source: EPA Region 10
Date Data Arrived at EDR: 06/11/2021	Telephone: 206-553-2857
Date Made Active in Reports: 09/07/2021	Last EDR Contact: 11/15/2021
Number of Days to Update: 88	Next Scheduled EDR Contact: 01/31/2022
	Data Release Frequency: Varies

## INDIAN LUST R9: Leaking Underground Storage Tanks on Indian Land

LUSTs on Indian land in Arizona, California, New Mexico and Nevada

Date of Government Version: 05/27/2021	Source: Environmental Protection Agency
Date Data Arrived at EDR: 06/11/2021	Telephone: 415-972-3372
Date Made Active in Reports: 09/07/2021	Last EDR Contact: 11/15/2021
Number of Days to Update: 88	Next Scheduled EDR Contact: 01/31/2022
	Data Release Frequency: Varies

## INDIAN LUST R8: Leaking Underground Storage Tanks on Indian Land

LUSTs on Indian land in Colorado, Montana, North Dakota, South Dakota, Utah and Wyoming.

Date of Government Version: 05/27/2021	Source: EPA Region 8
Date Data Arrived at EDR: 06/11/2021	Telephone: 303-312-6271
Date Made Active in Reports: 09/07/2021	Last EDR Contact: 11/15/2021
Number of Days to Update: 88	Next Scheduled EDR Contact: 01/31/2022
	Data Release Frequency: Varies

# GOVERNMENT RECORDS SEARCHED / DATA CURRENCY TRACKING

INDIAN LUST R7: Leaking Underground Storage Tanks on Indian Land  
LUSTs on Indian land in Iowa, Kansas, and Nebraska

Date of Government Version: 06/01/2021	Source: EPA Region 7
Date Data Arrived at EDR: 06/11/2021	Telephone: 913-551-7003
Date Made Active in Reports: 09/07/2021	Last EDR Contact: 11/15/2021
Number of Days to Update: 88	Next Scheduled EDR Contact: 01/31/2022
	Data Release Frequency: Varies

INDIAN LUST R1: Leaking Underground Storage Tanks on Indian Land  
A listing of leaking underground storage tank locations on Indian Land.

Date of Government Version: 04/28/2021	Source: EPA Region 1
Date Data Arrived at EDR: 06/11/2021	Telephone: 617-918-1313
Date Made Active in Reports: 09/07/2021	Last EDR Contact: 11/15/2021
Number of Days to Update: 88	Next Scheduled EDR Contact: 01/31/2022
	Data Release Frequency: Varies

## ***Lists of state and tribal registered storage tanks***

FEMA UST: Underground Storage Tank Listing  
A listing of all FEMA owned underground storage tanks.

Date of Government Version: 01/29/2021	Source: FEMA
Date Data Arrived at EDR: 02/17/2021	Telephone: 202-646-5797
Date Made Active in Reports: 03/22/2021	Last EDR Contact: 11/01/2021
Number of Days to Update: 33	Next Scheduled EDR Contact: 01/17/2022
	Data Release Frequency: Varies

UST: Underground Storage Tank Database  
Registered Underground Storage Tanks. UST's are regulated under Subtitle I of the Resource Conservation and Recovery Act (RCRA) and must be registered with the state department responsible for administering the UST program. Available information varies by state program.

Date of Government Version: 07/08/2021	Source: Environmental Protection Division
Date Data Arrived at EDR: 08/05/2021	Telephone: 404-362-2687
Date Made Active in Reports: 08/27/2021	Last EDR Contact: 09/10/2021
Number of Days to Update: 22	Next Scheduled EDR Contact: 12/20/2021
	Data Release Frequency: Annually

AST: Above Ground Storage Tanks  
A listing of LP gas tank site locations.

Date of Government Version: 05/13/2020	Source: Office of Insurance & Safety Fire Commissioner
Date Data Arrived at EDR: 05/14/2020	Telephone: 404-656-5875
Date Made Active in Reports: 08/06/2020	Last EDR Contact: 11/11/2021
Number of Days to Update: 84	Next Scheduled EDR Contact: 02/28/2022
	Data Release Frequency: No Update Planned

INDIAN UST R10: Underground Storage Tanks on Indian Land  
The Indian Underground Storage Tank (UST) database provides information about underground storage tanks on Indian land in EPA Region 10 (Alaska, Idaho, Oregon, Washington, and Tribal Nations).

Date of Government Version: 04/27/2021	Source: EPA Region 10
Date Data Arrived at EDR: 06/11/2021	Telephone: 206-553-2857
Date Made Active in Reports: 09/07/2021	Last EDR Contact: 11/15/2021
Number of Days to Update: 88	Next Scheduled EDR Contact: 01/31/2022
	Data Release Frequency: Varies

## GOVERNMENT RECORDS SEARCHED / DATA CURRENCY TRACKING

### INDIAN UST R1: Underground Storage Tanks on Indian Land

The Indian Underground Storage Tank (UST) database provides information about underground storage tanks on Indian land in EPA Region 1 (Connecticut, Maine, Massachusetts, New Hampshire, Rhode Island, Vermont and ten Tribal Nations).

Date of Government Version: 04/28/2021	Source: EPA, Region 1
Date Data Arrived at EDR: 06/11/2021	Telephone: 617-918-1313
Date Made Active in Reports: 09/07/2021	Last EDR Contact: 11/15/2021
Number of Days to Update: 88	Next Scheduled EDR Contact: 01/31/2022
	Data Release Frequency: Varies

### INDIAN UST R4: Underground Storage Tanks on Indian Land

The Indian Underground Storage Tank (UST) database provides information about underground storage tanks on Indian land in EPA Region 4 (Alabama, Florida, Georgia, Kentucky, Mississippi, North Carolina, South Carolina, Tennessee and Tribal Nations)

Date of Government Version: 05/28/2021	Source: EPA Region 4
Date Data Arrived at EDR: 06/22/2021	Telephone: 404-562-9424
Date Made Active in Reports: 09/20/2021	Last EDR Contact: 11/15/2021
Number of Days to Update: 90	Next Scheduled EDR Contact: 01/31/2022
	Data Release Frequency: Varies

### INDIAN UST R6: Underground Storage Tanks on Indian Land

The Indian Underground Storage Tank (UST) database provides information about underground storage tanks on Indian land in EPA Region 6 (Louisiana, Arkansas, Oklahoma, New Mexico, Texas and 65 Tribes).

Date of Government Version: 05/17/2021	Source: EPA Region 6
Date Data Arrived at EDR: 06/11/2021	Telephone: 214-665-7591
Date Made Active in Reports: 09/07/2021	Last EDR Contact: 11/15/2021
Number of Days to Update: 88	Next Scheduled EDR Contact: 01/31/2022
	Data Release Frequency: Varies

### INDIAN UST R5: Underground Storage Tanks on Indian Land

The Indian Underground Storage Tank (UST) database provides information about underground storage tanks on Indian land in EPA Region 5 (Michigan, Minnesota and Wisconsin and Tribal Nations).

Date of Government Version: 04/06/2021	Source: EPA Region 5
Date Data Arrived at EDR: 06/11/2021	Telephone: 312-886-6136
Date Made Active in Reports: 09/07/2021	Last EDR Contact: 11/15/2021
Number of Days to Update: 88	Next Scheduled EDR Contact: 01/31/2022
	Data Release Frequency: Varies

### INDIAN UST R7: Underground Storage Tanks on Indian Land

The Indian Underground Storage Tank (UST) database provides information about underground storage tanks on Indian land in EPA Region 7 (Iowa, Kansas, Missouri, Nebraska, and 9 Tribal Nations).

Date of Government Version: 06/01/2021	Source: EPA Region 7
Date Data Arrived at EDR: 06/11/2021	Telephone: 913-551-7003
Date Made Active in Reports: 09/07/2021	Last EDR Contact: 11/15/2021
Number of Days to Update: 88	Next Scheduled EDR Contact: 01/31/2022
	Data Release Frequency: Varies

### INDIAN UST R9: Underground Storage Tanks on Indian Land

The Indian Underground Storage Tank (UST) database provides information about underground storage tanks on Indian land in EPA Region 9 (Arizona, California, Hawaii, Nevada, the Pacific Islands, and Tribal Nations).

Date of Government Version: 05/27/2021	Source: EPA Region 9
Date Data Arrived at EDR: 06/11/2021	Telephone: 415-972-3368
Date Made Active in Reports: 09/07/2021	Last EDR Contact: 11/15/2021
Number of Days to Update: 88	Next Scheduled EDR Contact: 01/31/2022
	Data Release Frequency: Varies



# GOVERNMENT RECORDS SEARCHED / DATA CURRENCY TRACKING

## INDIAN UST R8: Underground Storage Tanks on Indian Land

The Indian Underground Storage Tank (UST) database provides information about underground storage tanks on Indian land in EPA Region 8 (Colorado, Montana, North Dakota, South Dakota, Utah, Wyoming and 27 Tribal Nations).

Date of Government Version: 05/27/2021	Source: EPA Region 8
Date Data Arrived at EDR: 06/11/2021	Telephone: 303-312-6137
Date Made Active in Reports: 09/07/2021	Last EDR Contact: 11/15/2021
Number of Days to Update: 88	Next Scheduled EDR Contact: 01/31/2022
	Data Release Frequency: Varies

## ***State and tribal institutional control / engineering control registries***

### INST CONTROL: Public Record List

Sites on the Public Record Listing that have institutional controls or limitations on use are sites with Risk Reduction Standards of 3, 4, and 5.

Date of Government Version: 07/30/2021	Source: Department of Natural Resources
Date Data Arrived at EDR: 07/30/2021	Telephone: 404-657-8600
Date Made Active in Reports: 10/21/2021	Last EDR Contact: 11/03/2021
Number of Days to Update: 83	Next Scheduled EDR Contact: 02/14/2022
	Data Release Frequency: Varies

### AUL: Uniform Environmental Covenants

A list of environmental covenants

Date of Government Version: 07/30/2021	Source: Department of Natural Resources
Date Data Arrived at EDR: 07/30/2021	Telephone: 404-657-8600
Date Made Active in Reports: 10/21/2021	Last EDR Contact: 11/03/2021
Number of Days to Update: 83	Next Scheduled EDR Contact: 02/14/2022
	Data Release Frequency: Varies

## ***Lists of state and tribal voluntary cleanup sites***

### INDIAN VCP R1: Voluntary Cleanup Priority Listing

A listing of voluntary cleanup priority sites located on Indian Land located in Region 1.

Date of Government Version: 07/27/2015	Source: EPA, Region 1
Date Data Arrived at EDR: 09/29/2015	Telephone: 617-918-1102
Date Made Active in Reports: 02/18/2016	Last EDR Contact: 09/15/2021
Number of Days to Update: 142	Next Scheduled EDR Contact: 01/03/2022
	Data Release Frequency: Varies

### VCP: Voluntary Cleanup Program site

Georgia's Voluntary Remediation Program Act was created to encourage voluntary investigation and remediation of contaminated properties.

Date of Government Version: 08/26/2021	Source: DNR
Date Data Arrived at EDR: 08/31/2021	Telephone: 404-657-8600
Date Made Active in Reports: 11/22/2021	Last EDR Contact: 11/16/2021
Number of Days to Update: 83	Next Scheduled EDR Contact: 03/07/2022
	Data Release Frequency: Varies

### INDIAN VCP R7: Voluntary Cleanup Priority Listing

A listing of voluntary cleanup priority sites located on Indian Land located in Region 7.

Date of Government Version: 03/20/2008	Source: EPA, Region 7
Date Data Arrived at EDR: 04/22/2008	Telephone: 913-551-7365
Date Made Active in Reports: 05/19/2008	Last EDR Contact: 07/08/2021
Number of Days to Update: 27	Next Scheduled EDR Contact: 07/20/2009
	Data Release Frequency: Varies

# GOVERNMENT RECORDS SEARCHED / DATA CURRENCY TRACKING

## *Lists of state and tribal brownfield sites*

### BROWNFIELDS: Brownfields Public Record List

The Brownfields Public Record lists properties where response actions under the Georgia Hazardous Site Reuse and Redevelopment Act are planned, ongoing or completed.

Date of Government Version: 07/30/2021	Source: Department of Natural Resources
Date Data Arrived at EDR: 07/30/2021	Telephone: 404-657-8600
Date Made Active in Reports: 10/21/2021	Last EDR Contact: 11/03/2021
Number of Days to Update: 83	Next Scheduled EDR Contact: 02/14/2022
	Data Release Frequency: Varies

## **ADDITIONAL ENVIRONMENTAL RECORDS**

### *Local Brownfield lists*

#### US BROWNFIELDS: A Listing of Brownfields Sites

Brownfields are real property, the expansion, redevelopment, or reuse of which may be complicated by the presence or potential presence of a hazardous substance, pollutant, or contaminant. Cleaning up and reinvesting in these properties takes development pressures off of undeveloped, open land, and both improves and protects the environment. Assessment, Cleanup and Redevelopment Exchange System (ACRES) stores information reported by EPA Brownfields grant recipients on brownfields properties assessed or cleaned up with grant funding as well as information on Targeted Brownfields Assessments performed by EPA Regions. A listing of ACRES Brownfield sites is obtained from Cleanups in My Community. Cleanups in My Community provides information on Brownfields properties for which information is reported back to EPA, as well as areas served by Brownfields grant programs.

Date of Government Version: 06/10/2021	Source: Environmental Protection Agency
Date Data Arrived at EDR: 06/10/2021	Telephone: 202-566-2777
Date Made Active in Reports: 08/17/2021	Last EDR Contact: 12/08/2021
Number of Days to Update: 68	Next Scheduled EDR Contact: 03/28/2022
	Data Release Frequency: Semi-Annually

### *Local Lists of Landfill / Solid Waste Disposal Sites*

#### HIST LF: Historical Landfills

Landfills that were closed many years ago.

Date of Government Version: 01/15/2003	Source: Department of Natural Resources
Date Data Arrived at EDR: 01/20/2004	Telephone: 404-362-2696
Date Made Active in Reports: 02/06/2004	Last EDR Contact: 01/20/2004
Number of Days to Update: 17	Next Scheduled EDR Contact: N/A
	Data Release Frequency: Varies

#### SWRCY: Recycling Center Listing

A listing of recycling facility locations.

Date of Government Version: 06/17/2021	Source: Department of Community Affairs
Date Data Arrived at EDR: 06/17/2021	Telephone: 404-679-1598
Date Made Active in Reports: 09/13/2021	Last EDR Contact: 09/21/2021
Number of Days to Update: 88	Next Scheduled EDR Contact: 01/03/2022
	Data Release Frequency: Varies

#### INDIAN ODI: Report on the Status of Open Dumps on Indian Lands

Location of open dumps on Indian land.

Date of Government Version: 12/31/1998	Source: Environmental Protection Agency
Date Data Arrived at EDR: 12/03/2007	Telephone: 703-308-8245
Date Made Active in Reports: 01/24/2008	Last EDR Contact: 10/22/2021
Number of Days to Update: 52	Next Scheduled EDR Contact: 02/07/2022
	Data Release Frequency: Varies

# GOVERNMENT RECORDS SEARCHED / DATA CURRENCY TRACKING

## ODI: Open Dump Inventory

An open dump is defined as a disposal facility that does not comply with one or more of the Part 257 or Part 258 Subtitle D Criteria.

Date of Government Version: 06/30/1985	Source: Environmental Protection Agency
Date Data Arrived at EDR: 08/09/2004	Telephone: 800-424-9346
Date Made Active in Reports: 09/17/2004	Last EDR Contact: 06/09/2004
Number of Days to Update: 39	Next Scheduled EDR Contact: N/A
	Data Release Frequency: No Update Planned

## DEBRIS REGION 9: Torres Martinez Reservation Illegal Dump Site Locations

A listing of illegal dump sites location on the Torres Martinez Indian Reservation located in eastern Riverside County and northern Imperial County, California.

Date of Government Version: 01/12/2009	Source: EPA, Region 9
Date Data Arrived at EDR: 05/07/2009	Telephone: 415-947-4219
Date Made Active in Reports: 09/21/2009	Last EDR Contact: 10/14/2021
Number of Days to Update: 137	Next Scheduled EDR Contact: 01/31/2022
	Data Release Frequency: No Update Planned

## IHS OPEN DUMPS: Open Dumps on Indian Land

A listing of all open dumps located on Indian Land in the United States.

Date of Government Version: 04/01/2014	Source: Department of Health & Human Services, Indian Health Service
Date Data Arrived at EDR: 08/06/2014	Telephone: 301-443-1452
Date Made Active in Reports: 01/29/2015	Last EDR Contact: 10/28/2021
Number of Days to Update: 176	Next Scheduled EDR Contact: 02/07/2022
	Data Release Frequency: Varies

## **Local Lists of Hazardous waste / Contaminated Sites**

### US HIST CDL: National Clandestine Laboratory Register

A listing of clandestine drug lab locations that have been removed from the DEAs National Clandestine Laboratory Register.

Date of Government Version: 05/18/2021	Source: Drug Enforcement Administration
Date Data Arrived at EDR: 05/18/2021	Telephone: 202-307-1000
Date Made Active in Reports: 08/03/2021	Last EDR Contact: 11/16/2021
Number of Days to Update: 77	Next Scheduled EDR Contact: 03/07/2022
	Data Release Frequency: No Update Planned

### CDL: Clandestine Drug Labs

A listing of clandestine drug lab site locations in the state.

Date of Government Version: 06/02/2016	Source: Georgia Bureau of Investigation
Date Data Arrived at EDR: 06/13/2016	Telephone: 404-244-2639
Date Made Active in Reports: 08/15/2016	Last EDR Contact: 11/08/2021
Number of Days to Update: 63	Next Scheduled EDR Contact: 02/21/2022
	Data Release Frequency: Varies

### DEL SHWS: Delisted Hazardous Site Inventory Listing

A listing of sites delisted from the Hazardous Site Inventory.

Date of Government Version: 07/01/2021	Source: Department of Natural Resources
Date Data Arrived at EDR: 07/06/2021	Telephone: 404-657-8636
Date Made Active in Reports: 09/24/2021	Last EDR Contact: 09/14/2021
Number of Days to Update: 80	Next Scheduled EDR Contact: 01/03/2022
	Data Release Frequency: Annually

# GOVERNMENT RECORDS SEARCHED / DATA CURRENCY TRACKING

## US CDL: Clandestine Drug Labs

A listing of clandestine drug lab locations. The U.S. Department of Justice ("the Department") provides this web site as a public service. It contains addresses of some locations where law enforcement agencies reported they found chemicals or other items that indicated the presence of either clandestine drug laboratories or dumpsites. In most cases, the source of the entries is not the Department, and the Department has not verified the entry and does not guarantee its accuracy. Members of the public must verify the accuracy of all entries by, for example, contacting local law enforcement and local health departments.

Date of Government Version: 05/18/2021	Source: Drug Enforcement Administration
Date Data Arrived at EDR: 05/18/2021	Telephone: 202-307-1000
Date Made Active in Reports: 08/03/2021	Last EDR Contact: 11/16/2021
Number of Days to Update: 77	Next Scheduled EDR Contact: 03/07/2022
	Data Release Frequency: Quarterly

## Local Land Records

### LIENS 2: CERCLA Lien Information

A Federal CERCLA ("Superfund") lien can exist by operation of law at any site or property at which EPA has spent Superfund monies. These monies are spent to investigate and address releases and threatened releases of contamination. CERCLIS provides information as to the identity of these sites and properties.

Date of Government Version: 10/20/2021	Source: Environmental Protection Agency
Date Data Arrived at EDR: 11/05/2021	Telephone: 202-564-6023
Date Made Active in Reports: 11/29/2021	Last EDR Contact: 12/01/2021
Number of Days to Update: 24	Next Scheduled EDR Contact: 01/10/2022
	Data Release Frequency: Semi-Annually

## Records of Emergency Release Reports

### HMIRS: Hazardous Materials Information Reporting System

Hazardous Materials Incident Report System. HMIRS contains hazardous material spill incidents reported to DOT.

Date of Government Version: 09/12/2021	Source: U.S. Department of Transportation
Date Data Arrived at EDR: 09/13/2021	Telephone: 202-366-4555
Date Made Active in Reports: 09/28/2021	Last EDR Contact: 09/13/2021
Number of Days to Update: 15	Next Scheduled EDR Contact: 01/03/2022
	Data Release Frequency: Quarterly

### SPILLS: Spills Information

Oil or Hazardous Material Spills or Releases.

Date of Government Version: 10/19/2021	Source: Department of Natural Resources
Date Data Arrived at EDR: 10/21/2021	Telephone: 770-387-4900
Date Made Active in Reports: 11/04/2021	Last EDR Contact: 09/13/2021
Number of Days to Update: 14	Next Scheduled EDR Contact: 01/02/2022
	Data Release Frequency: Quarterly

### SPILLS 90: SPILLS90 data from FirstSearch

Spills 90 includes those spill and release records available exclusively from FirstSearch databases. Typically, they may include chemical, oil and/or hazardous substance spills recorded after 1990. Duplicate records that are already included in EDR incident and release records are not included in Spills 90.

Date of Government Version: 10/04/2012	Source: FirstSearch
Date Data Arrived at EDR: 01/03/2013	Telephone: N/A
Date Made Active in Reports: 02/11/2013	Last EDR Contact: 01/03/2013
Number of Days to Update: 39	Next Scheduled EDR Contact: N/A
	Data Release Frequency: No Update Planned

## Other Ascertainable Records

# GOVERNMENT RECORDS SEARCHED / DATA CURRENCY TRACKING

## RCRA NonGen / NLR: RCRA - Non Generators / No Longer Regulated

RCRAInfo is EPA's comprehensive information system, providing access to data supporting the Resource Conservation and Recovery Act (RCRA) of 1976 and the Hazardous and Solid Waste Amendments (HSWA) of 1984. The database includes selective information on sites which generate, transport, store, treat and/or dispose of hazardous waste as defined by the Resource Conservation and Recovery Act (RCRA). Non-Generators do not presently generate hazardous waste.

Date of Government Version: 09/13/2021	Source: Environmental Protection Agency
Date Data Arrived at EDR: 09/15/2021	Telephone: (404) 562-8651
Date Made Active in Reports: 10/12/2021	Last EDR Contact: 09/15/2021
Number of Days to Update: 27	Next Scheduled EDR Contact: 01/03/2022
	Data Release Frequency: Quarterly

## FUDS: Formerly Used Defense Sites

The listing includes locations of Formerly Used Defense Sites properties where the US Army Corps of Engineers is actively working or will take necessary cleanup actions.

Date of Government Version: 08/10/2021	Source: U.S. Army Corps of Engineers
Date Data Arrived at EDR: 08/17/2021	Telephone: 202-528-4285
Date Made Active in Reports: 10/22/2021	Last EDR Contact: 11/16/2021
Number of Days to Update: 66	Next Scheduled EDR Contact: 02/28/2022
	Data Release Frequency: Varies

## DOD: Department of Defense Sites

This data set consists of federally owned or administered lands, administered by the Department of Defense, that have any area equal to or greater than 640 acres of the United States, Puerto Rico, and the U.S. Virgin Islands.

Date of Government Version: 12/31/2005	Source: USGS
Date Data Arrived at EDR: 11/10/2006	Telephone: 888-275-8747
Date Made Active in Reports: 01/11/2007	Last EDR Contact: 10/15/2021
Number of Days to Update: 62	Next Scheduled EDR Contact: 01/24/2022
	Data Release Frequency: Semi-Annually

## FEDLAND: Federal and Indian Lands

Federally and Indian administrated lands of the United States. Lands included are administrated by: Army Corps of Engineers, Bureau of Reclamation, National Wild and Scenic River, National Wildlife Refuge, Public Domain Land, Wilderness, Wilderness Study Area, Wildlife Management Area, Bureau of Indian Affairs, Bureau of Land Management, Department of Justice, Forest Service, Fish and Wildlife Service, National Park Service.

Date of Government Version: 04/02/2018	Source: U.S. Geological Survey
Date Data Arrived at EDR: 04/11/2018	Telephone: 888-275-8747
Date Made Active in Reports: 11/06/2019	Last EDR Contact: 10/05/2021
Number of Days to Update: 574	Next Scheduled EDR Contact: 01/17/2022
	Data Release Frequency: N/A

## SCRD DRYCLEANERS: State Coalition for Remediation of Drycleaners Listing

The State Coalition for Remediation of Drycleaners was established in 1998, with support from the U.S. EPA Office of Superfund Remediation and Technology Innovation. It is comprised of representatives of states with established drycleaner remediation programs. Currently the member states are Alabama, Connecticut, Florida, Illinois, Kansas, Minnesota, Missouri, North Carolina, Oregon, South Carolina, Tennessee, Texas, and Wisconsin.

Date of Government Version: 01/01/2017	Source: Environmental Protection Agency
Date Data Arrived at EDR: 02/03/2017	Telephone: 615-532-8599
Date Made Active in Reports: 04/07/2017	Last EDR Contact: 11/08/2021
Number of Days to Update: 63	Next Scheduled EDR Contact: 02/21/2022
	Data Release Frequency: Varies

## US FIN ASSUR: Financial Assurance Information

All owners and operators of facilities that treat, store, or dispose of hazardous waste are required to provide proof that they will have sufficient funds to pay for the clean up, closure, and post-closure care of their facilities.

# GOVERNMENT RECORDS SEARCHED / DATA CURRENCY TRACKING

Date of Government Version: 09/13/2021  
Date Data Arrived at EDR: 09/15/2021  
Date Made Active in Reports: 09/28/2021  
Number of Days to Update: 13

Source: Environmental Protection Agency  
Telephone: 202-566-1917  
Last EDR Contact: 09/15/2021  
Next Scheduled EDR Contact: 01/03/2022  
Data Release Frequency: Quarterly

## EPA WATCH LIST: EPA WATCH LIST

EPA maintains a "Watch List" to facilitate dialogue between EPA, state and local environmental agencies on enforcement matters relating to facilities with alleged violations identified as either significant or high priority. Being on the Watch List does not mean that the facility has actually violated the law only that an investigation by EPA or a state or local environmental agency has led those organizations to allege that an unproven violation has in fact occurred. Being on the Watch List does not represent a higher level of concern regarding the alleged violations that were detected, but instead indicates cases requiring additional dialogue between EPA, state and local agencies - primarily because of the length of time the alleged violation has gone unaddressed or unresolved.

Date of Government Version: 08/30/2013  
Date Data Arrived at EDR: 03/21/2014  
Date Made Active in Reports: 06/17/2014  
Number of Days to Update: 88

Source: Environmental Protection Agency  
Telephone: 617-520-3000  
Last EDR Contact: 11/01/2021  
Next Scheduled EDR Contact: 02/14/2022  
Data Release Frequency: Quarterly

## 2020 COR ACTION: 2020 Corrective Action Program List

The EPA has set ambitious goals for the RCRA Corrective Action program by creating the 2020 Corrective Action Universe. This RCRA cleanup baseline includes facilities expected to need corrective action. The 2020 universe contains a wide variety of sites. Some properties are heavily contaminated while others were contaminated but have since been cleaned up. Still others have not been fully investigated yet, and may require little or no remediation. Inclusion in the 2020 Universe does not necessarily imply failure on the part of a facility to meet its RCRA obligations.

Date of Government Version: 09/30/2017  
Date Data Arrived at EDR: 05/08/2018  
Date Made Active in Reports: 07/20/2018  
Number of Days to Update: 73

Source: Environmental Protection Agency  
Telephone: 703-308-4044  
Last EDR Contact: 11/05/2021  
Next Scheduled EDR Contact: 02/14/2022  
Data Release Frequency: Varies

## TSCA: Toxic Substances Control Act

Toxic Substances Control Act. TSCA identifies manufacturers and importers of chemical substances included on the TSCA Chemical Substance Inventory list. It includes data on the production volume of these substances by plant site.

Date of Government Version: 12/31/2016  
Date Data Arrived at EDR: 06/17/2020  
Date Made Active in Reports: 09/10/2020  
Number of Days to Update: 85

Source: EPA  
Telephone: 202-260-5521  
Last EDR Contact: 09/17/2021  
Next Scheduled EDR Contact: 12/27/2021  
Data Release Frequency: Every 4 Years

## TRIS: Toxic Chemical Release Inventory System

Toxic Release Inventory System. TRIS identifies facilities which release toxic chemicals to the air, water and land in reportable quantities under SARA Title III Section 313.

Date of Government Version: 12/31/2018  
Date Data Arrived at EDR: 08/14/2020  
Date Made Active in Reports: 11/04/2020  
Number of Days to Update: 82

Source: EPA  
Telephone: 202-566-0250  
Last EDR Contact: 11/16/2021  
Next Scheduled EDR Contact: 02/28/2022  
Data Release Frequency: Annually

## SSTS: Section 7 Tracking Systems

Section 7 of the Federal Insecticide, Fungicide and Rodenticide Act, as amended (92 Stat. 829) requires all registered pesticide-producing establishments to submit a report to the Environmental Protection Agency by March 1st each year. Each establishment must report the types and amounts of pesticides, active ingredients and devices being produced, and those having been produced and sold or distributed in the past year.

# GOVERNMENT RECORDS SEARCHED / DATA CURRENCY TRACKING

Date of Government Version: 07/19/2021  
Date Data Arrived at EDR: 07/19/2021  
Date Made Active in Reports: 10/12/2021  
Number of Days to Update: 85

Source: EPA  
Telephone: 202-564-4203  
Last EDR Contact: 10/20/2021  
Next Scheduled EDR Contact: 01/31/2022  
Data Release Frequency: Annually

## ROD: Records Of Decision

Record of Decision. ROD documents mandate a permanent remedy at an NPL (Superfund) site containing technical and health information to aid in the cleanup.

Date of Government Version: 10/20/2021  
Date Data Arrived at EDR: 11/05/2021  
Date Made Active in Reports: 11/29/2021  
Number of Days to Update: 24

Source: EPA  
Telephone: 703-416-0223  
Last EDR Contact: 12/01/2021  
Next Scheduled EDR Contact: 03/14/2022  
Data Release Frequency: Annually

## RMP: Risk Management Plans

When Congress passed the Clean Air Act Amendments of 1990, it required EPA to publish regulations and guidance for chemical accident prevention at facilities using extremely hazardous substances. The Risk Management Program Rule (RMP Rule) was written to implement Section 112(r) of these amendments. The rule, which built upon existing industry codes and standards, requires companies of all sizes that use certain flammable and toxic substances to develop a Risk Management Program, which includes a(n): Hazard assessment that details the potential effects of an accidental release, an accident history of the last five years, and an evaluation of worst-case and alternative accidental releases; Prevention program that includes safety precautions and maintenance, monitoring, and employee training measures; and Emergency response program that spells out emergency health care, employee training measures and procedures for informing the public and response agencies (e.g the fire department) should an accident occur.

Date of Government Version: 10/20/2021  
Date Data Arrived at EDR: 11/05/2021  
Date Made Active in Reports: 11/12/2021  
Number of Days to Update: 7

Source: Environmental Protection Agency  
Telephone: 202-564-8600  
Last EDR Contact: 10/18/2021  
Next Scheduled EDR Contact: 01/31/2022  
Data Release Frequency: Varies

## RAATS: RCRA Administrative Action Tracking System

RCRA Administration Action Tracking System. RAATS contains records based on enforcement actions issued under RCRA pertaining to major violators and includes administrative and civil actions brought by the EPA. For administration actions after September 30, 1995, data entry in the RAATS database was discontinued. EPA will retain a copy of the database for historical records. It was necessary to terminate RAATS because a decrease in agency resources made it impossible to continue to update the information contained in the database.

Date of Government Version: 04/17/1995  
Date Data Arrived at EDR: 07/03/1995  
Date Made Active in Reports: 08/07/1995  
Number of Days to Update: 35

Source: EPA  
Telephone: 202-564-4104  
Last EDR Contact: 06/02/2008  
Next Scheduled EDR Contact: 09/01/2008  
Data Release Frequency: No Update Planned

## PRP: Potentially Responsible Parties

A listing of verified Potentially Responsible Parties

Date of Government Version: 12/30/2020  
Date Data Arrived at EDR: 01/14/2021  
Date Made Active in Reports: 03/05/2021  
Number of Days to Update: 50

Source: EPA  
Telephone: 202-564-6023  
Last EDR Contact: 12/01/2021  
Next Scheduled EDR Contact: 02/14/2022  
Data Release Frequency: Quarterly

## PADS: PCB Activity Database System

PCB Activity Database. PADS Identifies generators, transporters, commercial storers and/or brokers and disposers of PCB's who are required to notify the EPA of such activities.

# GOVERNMENT RECORDS SEARCHED / DATA CURRENCY TRACKING

Date of Government Version: 11/19/2020  
Date Data Arrived at EDR: 01/08/2021  
Date Made Active in Reports: 03/22/2021  
Number of Days to Update: 73

Source: EPA  
Telephone: 202-566-0500  
Last EDR Contact: 10/08/2021  
Next Scheduled EDR Contact: 01/17/2022  
Data Release Frequency: Annually

## ICIS: Integrated Compliance Information System

The Integrated Compliance Information System (ICIS) supports the information needs of the national enforcement and compliance program as well as the unique needs of the National Pollutant Discharge Elimination System (NPDES) program.

Date of Government Version: 11/18/2016  
Date Data Arrived at EDR: 11/23/2016  
Date Made Active in Reports: 02/10/2017  
Number of Days to Update: 79

Source: Environmental Protection Agency  
Telephone: 202-564-2501  
Last EDR Contact: 09/30/2021  
Next Scheduled EDR Contact: 01/17/2022  
Data Release Frequency: Quarterly

FTTS: FIFRA/ TSCA Tracking System - FIFRA (Federal Insecticide, Fungicide, & Rodenticide Act)/TSCA (Toxic Substances Control Act)  
FTTS tracks administrative cases and pesticide enforcement actions and compliance activities related to FIFRA, TSCA and EPCRA (Emergency Planning and Community Right-to-Know Act). To maintain currency, EDR contacts the Agency on a quarterly basis.

Date of Government Version: 04/09/2009  
Date Data Arrived at EDR: 04/16/2009  
Date Made Active in Reports: 05/11/2009  
Number of Days to Update: 25

Source: EPA/Office of Prevention, Pesticides and Toxic Substances  
Telephone: 202-566-1667  
Last EDR Contact: 08/18/2017  
Next Scheduled EDR Contact: 12/04/2017  
Data Release Frequency: No Update Planned

FTTS INSP: FIFRA/ TSCA Tracking System - FIFRA (Federal Insecticide, Fungicide, & Rodenticide Act)/TSCA (Toxic Substances Control Act)  
A listing of FIFRA/TSCA Tracking System (FTTS) inspections and enforcements.

Date of Government Version: 04/09/2009  
Date Data Arrived at EDR: 04/16/2009  
Date Made Active in Reports: 05/11/2009  
Number of Days to Update: 25

Source: EPA  
Telephone: 202-566-1667  
Last EDR Contact: 08/18/2017  
Next Scheduled EDR Contact: 12/04/2017  
Data Release Frequency: No Update Planned

## MLTS: Material Licensing Tracking System

MLTS is maintained by the Nuclear Regulatory Commission and contains a list of approximately 8,100 sites which possess or use radioactive materials and which are subject to NRC licensing requirements. To maintain currency, EDR contacts the Agency on a quarterly basis.

Date of Government Version: 07/29/2021  
Date Data Arrived at EDR: 08/24/2021  
Date Made Active in Reports: 11/19/2021  
Number of Days to Update: 87

Source: Nuclear Regulatory Commission  
Telephone: 301-415-7169  
Last EDR Contact: 10/18/2021  
Next Scheduled EDR Contact: 01/31/2022  
Data Release Frequency: Quarterly

## COAL ASH DOE: Steam-Electric Plant Operation Data

A listing of power plants that store ash in surface ponds.

Date of Government Version: 12/31/2019  
Date Data Arrived at EDR: 12/01/2020  
Date Made Active in Reports: 02/09/2021  
Number of Days to Update: 70

Source: Department of Energy  
Telephone: 202-586-8719  
Last EDR Contact: 11/30/2021  
Next Scheduled EDR Contact: 03/14/2022  
Data Release Frequency: Varies

## COAL ASH EPA: Coal Combustion Residues Surface Impoundments List

A listing of coal combustion residues surface impoundments with high hazard potential ratings.



# GOVERNMENT RECORDS SEARCHED / DATA CURRENCY TRACKING

Date of Government Version: 01/12/2017  
Date Data Arrived at EDR: 03/05/2019  
Date Made Active in Reports: 11/11/2019  
Number of Days to Update: 251

Source: Environmental Protection Agency  
Telephone: N/A  
Last EDR Contact: 12/02/2021  
Next Scheduled EDR Contact: 03/14/2022  
Data Release Frequency: Varies

## PCB TRANSFORMER: PCB Transformer Registration Database

The database of PCB transformer registrations that includes all PCB registration submittals.

Date of Government Version: 09/13/2019  
Date Data Arrived at EDR: 11/06/2019  
Date Made Active in Reports: 02/10/2020  
Number of Days to Update: 96

Source: Environmental Protection Agency  
Telephone: 202-566-0517  
Last EDR Contact: 11/05/2021  
Next Scheduled EDR Contact: 02/14/2022  
Data Release Frequency: Varies

## RADINFO: Radiation Information Database

The Radiation Information Database (RADINFO) contains information about facilities that are regulated by U.S. Environmental Protection Agency (EPA) regulations for radiation and radioactivity.

Date of Government Version: 07/01/2019  
Date Data Arrived at EDR: 07/01/2019  
Date Made Active in Reports: 09/23/2019  
Number of Days to Update: 84

Source: Environmental Protection Agency  
Telephone: 202-343-9775  
Last EDR Contact: 09/27/2021  
Next Scheduled EDR Contact: 01/10/2022  
Data Release Frequency: Quarterly

## HIST FTTS: FIFRA/TSCA Tracking System Administrative Case Listing

A complete administrative case listing from the FIFRA/TSCA Tracking System (FTTS) for all ten EPA regions. The information was obtained from the National Compliance Database (NCDB). NCDB supports the implementation of FIFRA (Federal Insecticide, Fungicide, and Rodenticide Act) and TSCA (Toxic Substances Control Act). Some EPA regions are now closing out records. Because of that, and the fact that some EPA regions are not providing EPA Headquarters with updated records, it was decided to create a HIST FTTS database. It included records that may not be included in the newer FTTS database updates. This database is no longer updated.

Date of Government Version: 10/19/2006  
Date Data Arrived at EDR: 03/01/2007  
Date Made Active in Reports: 04/10/2007  
Number of Days to Update: 40

Source: Environmental Protection Agency  
Telephone: 202-564-2501  
Last EDR Contact: 12/17/2007  
Next Scheduled EDR Contact: 03/17/2008  
Data Release Frequency: No Update Planned

## HIST FTTS INSP: FIFRA/TSCA Tracking System Inspection & Enforcement Case Listing

A complete inspection and enforcement case listing from the FIFRA/TSCA Tracking System (FTTS) for all ten EPA regions. The information was obtained from the National Compliance Database (NCDB). NCDB supports the implementation of FIFRA (Federal Insecticide, Fungicide, and Rodenticide Act) and TSCA (Toxic Substances Control Act). Some EPA regions are now closing out records. Because of that, and the fact that some EPA regions are not providing EPA Headquarters with updated records, it was decided to create a HIST FTTS database. It included records that may not be included in the newer FTTS database updates. This database is no longer updated.

Date of Government Version: 10/19/2006  
Date Data Arrived at EDR: 03/01/2007  
Date Made Active in Reports: 04/10/2007  
Number of Days to Update: 40

Source: Environmental Protection Agency  
Telephone: 202-564-2501  
Last EDR Contact: 12/17/2008  
Next Scheduled EDR Contact: 03/17/2008  
Data Release Frequency: No Update Planned

## DOT OPS: Incident and Accident Data

Department of Transportation, Office of Pipeline Safety Incident and Accident data.

Date of Government Version: 01/02/2020  
Date Data Arrived at EDR: 01/28/2020  
Date Made Active in Reports: 04/17/2020  
Number of Days to Update: 80

Source: Department of Transportation, Office of Pipeline Safety  
Telephone: 202-366-4595  
Last EDR Contact: 10/26/2021  
Next Scheduled EDR Contact: 02/07/2022  
Data Release Frequency: Quarterly

# GOVERNMENT RECORDS SEARCHED / DATA CURRENCY TRACKING

## CONSENT: Superfund (CERCLA) Consent Decrees

Major legal settlements that establish responsibility and standards for cleanup at NPL (Superfund) sites. Released periodically by United States District Courts after settlement by parties to litigation matters.

Date of Government Version: 06/30/2021	Source: Department of Justice, Consent Decree Library
Date Data Arrived at EDR: 07/14/2021	Telephone: Varies
Date Made Active in Reports: 07/16/2021	Last EDR Contact: 09/30/2021
Number of Days to Update: 2	Next Scheduled EDR Contact: 01/17/2022
	Data Release Frequency: Varies

## BRS: Biennial Reporting System

The Biennial Reporting System is a national system administered by the EPA that collects data on the generation and management of hazardous waste. BRS captures detailed data from two groups: Large Quantity Generators (LQG) and Treatment, Storage, and Disposal Facilities.

Date of Government Version: 12/31/2017	Source: EPA/NTIS
Date Data Arrived at EDR: 06/22/2020	Telephone: 800-424-9346
Date Made Active in Reports: 11/20/2020	Last EDR Contact: 09/15/2021
Number of Days to Update: 151	Next Scheduled EDR Contact: 01/03/2022
	Data Release Frequency: Biennially

## INDIAN RESERV: Indian Reservations

This map layer portrays Indian administered lands of the United States that have any area equal to or greater than 640 acres.

Date of Government Version: 12/31/2014	Source: USGS
Date Data Arrived at EDR: 07/14/2015	Telephone: 202-208-3710
Date Made Active in Reports: 01/10/2017	Last EDR Contact: 10/05/2021
Number of Days to Update: 546	Next Scheduled EDR Contact: 01/17/2022
	Data Release Frequency: Semi-Annually

## FUSRAP: Formerly Utilized Sites Remedial Action Program

DOE established the Formerly Utilized Sites Remedial Action Program (FUSRAP) in 1974 to remediate sites where radioactive contamination remained from Manhattan Project and early U.S. Atomic Energy Commission (AEC) operations.

Date of Government Version: 07/26/2021	Source: Department of Energy
Date Data Arrived at EDR: 07/27/2021	Telephone: 202-586-3559
Date Made Active in Reports: 10/22/2021	Last EDR Contact: 11/01/2021
Number of Days to Update: 87	Next Scheduled EDR Contact: 02/14/2022
	Data Release Frequency: Varies

## UMTRA: Uranium Mill Tailings Sites

Uranium ore was mined by private companies for federal government use in national defense programs. When the mills shut down, large piles of the sand-like material (mill tailings) remain after uranium has been extracted from the ore. Levels of human exposure to radioactive materials from the piles are low; however, in some cases tailings were used as construction materials before the potential health hazards of the tailings were recognized.

Date of Government Version: 08/30/2019	Source: Department of Energy
Date Data Arrived at EDR: 11/15/2019	Telephone: 505-845-0011
Date Made Active in Reports: 01/28/2020	Last EDR Contact: 12/09/2021
Number of Days to Update: 74	Next Scheduled EDR Contact: 02/28/2022
	Data Release Frequency: Varies

## LEAD SMELTER 1: Lead Smelter Sites

A listing of former lead smelter site locations.

Date of Government Version: 10/20/2021	Source: Environmental Protection Agency
Date Data Arrived at EDR: 11/05/2021	Telephone: 703-603-8787
Date Made Active in Reports: 11/29/2021	Last EDR Contact: 11/30/2021
Number of Days to Update: 24	Next Scheduled EDR Contact: 01/10/2022
	Data Release Frequency: Varies

# GOVERNMENT RECORDS SEARCHED / DATA CURRENCY TRACKING

## LEAD SMELTER 2: Lead Smelter Sites

A list of several hundred sites in the U.S. where secondary lead smelting was done from 1931 and 1964. These sites may pose a threat to public health through ingestion or inhalation of contaminated soil or dust

Date of Government Version: 04/05/2001  
Date Data Arrived at EDR: 10/27/2010  
Date Made Active in Reports: 12/02/2010  
Number of Days to Update: 36

Source: American Journal of Public Health  
Telephone: 703-305-6451  
Last EDR Contact: 12/02/2009  
Next Scheduled EDR Contact: N/A  
Data Release Frequency: No Update Planned

## US AIRS (AFS): Aerometric Information Retrieval System Facility Subsystem (AFS)

The database is a sub-system of Aerometric Information Retrieval System (AIRS). AFS contains compliance data on air pollution point sources regulated by the U.S. EPA and/or state and local air regulatory agencies. This information comes from source reports by various stationary sources of air pollution, such as electric power plants, steel mills, factories, and universities, and provides information about the air pollutants they produce. Action, air program, air program pollutant, and general level plant data. It is used to track emissions and compliance data from industrial plants.

Date of Government Version: 10/12/2016  
Date Data Arrived at EDR: 10/26/2016  
Date Made Active in Reports: 02/03/2017  
Number of Days to Update: 100

Source: EPA  
Telephone: 202-564-2496  
Last EDR Contact: 09/26/2017  
Next Scheduled EDR Contact: 01/08/2018  
Data Release Frequency: Annually

## US AIRS MINOR: Air Facility System Data

A listing of minor source facilities.

Date of Government Version: 10/12/2016  
Date Data Arrived at EDR: 10/26/2016  
Date Made Active in Reports: 02/03/2017  
Number of Days to Update: 100

Source: EPA  
Telephone: 202-564-2496  
Last EDR Contact: 09/26/2017  
Next Scheduled EDR Contact: 01/08/2018  
Data Release Frequency: Annually

## US MINES: Mines Master Index File

Contains all mine identification numbers issued for mines active or opened since 1971. The data also includes violation information.

Date of Government Version: 08/09/2021  
Date Data Arrived at EDR: 08/24/2021  
Date Made Active in Reports: 11/19/2021  
Number of Days to Update: 87

Source: Department of Labor, Mine Safety and Health Administration  
Telephone: 303-231-5959  
Last EDR Contact: 11/22/2021  
Next Scheduled EDR Contact: 03/07/2022  
Data Release Frequency: Semi-Annually

## MINES VIOLATIONS: MSHA Violation Assessment Data

Mines violation and assessment information. Department of Labor, Mine Safety & Health Administration.

Date of Government Version: 06/30/2021  
Date Data Arrived at EDR: 07/01/2021  
Date Made Active in Reports: 09/28/2021  
Number of Days to Update: 89

Source: DOL, Mine Safety & Health Administration  
Telephone: 202-693-9424  
Last EDR Contact: 12/09/2021  
Next Scheduled EDR Contact: 03/14/2022  
Data Release Frequency: Quarterly

## US MINES 2: Ferrous and Nonferrous Metal Mines Database Listing

This map layer includes ferrous (ferrous metal mines are facilities that extract ferrous metals, such as iron ore or molybdenum) and nonferrous (Nonferrous metal mines are facilities that extract nonferrous metals, such as gold, silver, copper, zinc, and lead) metal mines in the United States.

Date of Government Version: 05/06/2020  
Date Data Arrived at EDR: 05/27/2020  
Date Made Active in Reports: 08/13/2020  
Number of Days to Update: 78

Source: USGS  
Telephone: 703-648-7709  
Last EDR Contact: 11/22/2021  
Next Scheduled EDR Contact: 03/07/2022  
Data Release Frequency: Varies

# GOVERNMENT RECORDS SEARCHED / DATA CURRENCY TRACKING

## US MINES 3: Active Mines & Mineral Plants Database Listing

Active Mines and Mineral Processing Plant operations for commodities monitored by the Minerals Information Team of the USGS.

Date of Government Version: 04/14/2011	Source: USGS
Date Data Arrived at EDR: 06/08/2011	Telephone: 703-648-7709
Date Made Active in Reports: 09/13/2011	Last EDR Contact: 11/22/2021
Number of Days to Update: 97	Next Scheduled EDR Contact: 03/07/2022
	Data Release Frequency: Varies

## ABANDONED MINES: Abandoned Mines

An inventory of land and water impacted by past mining (primarily coal mining) is maintained by OSMRE to provide information needed to implement the Surface Mining Control and Reclamation Act of 1977 (SMCRA). The inventory contains information on the location, type, and extent of AML impacts, as well as, information on the cost associated with the reclamation of those problems. The inventory is based upon field surveys by State, Tribal, and OSMRE program officials. It is dynamic to the extent that it is modified as new problems are identified and existing problems are reclaimed.

Date of Government Version: 06/15/2021	Source: Department of Interior
Date Data Arrived at EDR: 06/16/2021	Telephone: 202-208-2609
Date Made Active in Reports: 08/17/2021	Last EDR Contact: 12/02/2021
Number of Days to Update: 62	Next Scheduled EDR Contact: 03/21/2022
	Data Release Frequency: Quarterly

## FINDS: Facility Index System/Facility Registry System

Facility Index System. FINDS contains both facility information and 'pointers' to other sources that contain more detail. EDR includes the following FINDS databases in this report: PCS (Permit Compliance System), AIRS (Aerometric Information Retrieval System), DOCKET (Enforcement Docket used to manage and track information on civil judicial enforcement cases for all environmental statutes), FURS (Federal Underground Injection Control), C-DOCKET (Criminal Docket System used to track criminal enforcement actions for all environmental statutes), FFIS (Federal Facilities Information System), STATE (State Environmental Laws and Statutes), and PADS (PCB Activity Data System).

Date of Government Version: 05/05/2021	Source: EPA
Date Data Arrived at EDR: 05/18/2021	Telephone: (404) 562-9900
Date Made Active in Reports: 08/17/2021	Last EDR Contact: 11/22/2021
Number of Days to Update: 91	Next Scheduled EDR Contact: 03/14/2022
	Data Release Frequency: Quarterly

## UXO: Unexploded Ordnance Sites

A listing of unexploded ordnance site locations

Date of Government Version: 12/31/2018	Source: Department of Defense
Date Data Arrived at EDR: 07/02/2020	Telephone: 703-704-1564
Date Made Active in Reports: 09/17/2020	Last EDR Contact: 10/07/2021
Number of Days to Update: 77	Next Scheduled EDR Contact: 01/24/2022
	Data Release Frequency: Varies

## ECHO: Enforcement & Compliance History Information

ECHO provides integrated compliance and enforcement information for about 800,000 regulated facilities nationwide.

Date of Government Version: 06/26/2021	Source: Environmental Protection Agency
Date Data Arrived at EDR: 07/01/2021	Telephone: 202-564-2280
Date Made Active in Reports: 09/28/2021	Last EDR Contact: 10/05/2021
Number of Days to Update: 89	Next Scheduled EDR Contact: 01/17/2022
	Data Release Frequency: Quarterly

## DOCKET HWC: Hazardous Waste Compliance Docket Listing

A complete list of the Federal Agency Hazardous Waste Compliance Docket Facilities.

# GOVERNMENT RECORDS SEARCHED / DATA CURRENCY TRACKING

Date of Government Version: 05/06/2021  
Date Data Arrived at EDR: 05/21/2021  
Date Made Active in Reports: 08/11/2021  
Number of Days to Update: 82

Source: Environmental Protection Agency  
Telephone: 202-564-0527  
Last EDR Contact: 11/23/2021  
Next Scheduled EDR Contact: 03/07/2022  
Data Release Frequency: Varies

## FUELS PROGRAM: EPA Fuels Program Registered Listing

This listing includes facilities that are registered under the Part 80 (Code of Federal Regulations) EPA Fuels Programs. All companies now are required to submit new and updated registrations.

Date of Government Version: 08/13/2021  
Date Data Arrived at EDR: 08/13/2021  
Date Made Active in Reports: 10/22/2021  
Number of Days to Update: 70

Source: EPA  
Telephone: 800-385-6164  
Last EDR Contact: 11/15/2021  
Next Scheduled EDR Contact: 02/28/2022  
Data Release Frequency: Quarterly

## AIRS: Permitted Facility & Emissions Listing

A listing of permitted Air facilities and emissions data.

Date of Government Version: 08/12/2021  
Date Data Arrived at EDR: 08/13/2021  
Date Made Active in Reports: 11/10/2021  
Number of Days to Update: 89

Source: Department of Natural Resources  
Telephone: 404-363-7000  
Last EDR Contact: 12/08/2021  
Next Scheduled EDR Contact: 02/28/2022  
Data Release Frequency: Varies

## COAL ASH: Coal Ash Disposal Site Listing

A listing of coal ash landfills.

Date of Government Version: 08/01/2014  
Date Data Arrived at EDR: 08/05/2014  
Date Made Active in Reports: 09/02/2014  
Number of Days to Update: 28

Source: Department of Natural Resources  
Telephone: 404-362-2537  
Last EDR Contact: 10/22/2021  
Next Scheduled EDR Contact: 02/07/2022  
Data Release Frequency: Varies

## DRYCLEANERS: Drycleaner Database

A list of drycleaners in the state. The listing includes drycleaner facilities, that use perchloroethylene, that responded to the Notification of Compliance Status forms. It also includes those businesses that are pick-up stores only and do not conduct dry cleaning on site.

Date of Government Version: 02/01/2021  
Date Data Arrived at EDR: 02/02/2021  
Date Made Active in Reports: 04/26/2021  
Number of Days to Update: 83

Source: Department of Natural Resources  
Telephone: 404-363-7000  
Last EDR Contact: 11/01/2021  
Next Scheduled EDR Contact: 02/14/2022  
Data Release Frequency: Varies

## Financial Assurance 1: Financial Assurance Information Listing

A listing of financial assurance information for underground storage tank facilities.

Date of Government Version: 03/09/2021  
Date Data Arrived at EDR: 03/11/2021  
Date Made Active in Reports: 05/27/2021  
Number of Days to Update: 77

Source: Department of Natural Resources  
Telephone: 404-362-4892  
Last EDR Contact: 12/01/2021  
Next Scheduled EDR Contact: 12/20/2021  
Data Release Frequency: Varies

## Financial Assurance 2: Financial Assurance Information Listing

Financial assurance information listing for solid waste facilities.

Date of Government Version: 07/08/2019  
Date Data Arrived at EDR: 07/09/2019  
Date Made Active in Reports: 08/26/2019  
Number of Days to Update: 48

Source: Department of Natural Resources  
Telephone: 404-362-2537  
Last EDR Contact: 09/30/2021  
Next Scheduled EDR Contact: 01/07/2022  
Data Release Frequency: Varies

# GOVERNMENT RECORDS SEARCHED / DATA CURRENCY TRACKING

## NPDES: NPDES Wastewater Permit List

A listing of NPDES wastewater permits issued by the Watershed Protection Branch.

Date of Government Version: 07/29/2021	Source: Department of Natural Resources
Date Data Arrived at EDR: 07/29/2021	Telephone: 404-362-2680
Date Made Active in Reports: 10/25/2021	Last EDR Contact: 11/01/2021
Number of Days to Update: 88	Next Scheduled EDR Contact: 02/14/2022
	Data Release Frequency: Varies

## TIER 2: Tier 2 Data Listing

A listing of facilities which store or manufacture hazardous materials and submit a chemical inventory report.

Date of Government Version: 12/31/2020	Source: Department of Natural Resources
Date Data Arrived at EDR: 08/18/2021	Telephone: 404-656-4852
Date Made Active in Reports: 11/10/2021	Last EDR Contact: 11/16/2021
Number of Days to Update: 84	Next Scheduled EDR Contact: 03/07/2022
	Data Release Frequency: Annually

## UIC: Underground Injection Control

Underground injection control

Date of Government Version: 09/28/2021	Source: Department of Natural Resources
Date Data Arrived at EDR: 10/01/2021	Telephone: 404-463-2382
Date Made Active in Reports: 10/11/2021	Last EDR Contact: 12/02/2021
Number of Days to Update: 10	Next Scheduled EDR Contact: 03/21/2022
	Data Release Frequency: Varies

## PCS ENF: Enforcement data

No description is available for this data

Date of Government Version: 12/31/2014	Source: EPA
Date Data Arrived at EDR: 02/05/2015	Telephone: 202-564-2497
Date Made Active in Reports: 03/06/2015	Last EDR Contact: 09/30/2021
Number of Days to Update: 29	Next Scheduled EDR Contact: 01/17/2022
	Data Release Frequency: Varies

## MINES MRDS: Mineral Resources Data System

Mineral Resources Data System

Date of Government Version: 04/06/2018	Source: USGS
Date Data Arrived at EDR: 10/21/2019	Telephone: 703-648-6533
Date Made Active in Reports: 10/24/2019	Last EDR Contact: 11/23/2021
Number of Days to Update: 3	Next Scheduled EDR Contact: 03/07/2022
	Data Release Frequency: Varies

## PCS INACTIVE: Listing of Inactive PCS Permits

An inactive permit is a facility that has shut down or is no longer discharging.

Date of Government Version: 11/05/2014	Source: EPA
Date Data Arrived at EDR: 01/06/2015	Telephone: 202-564-2496
Date Made Active in Reports: 05/06/2015	Last EDR Contact: 09/30/2021
Number of Days to Update: 120	Next Scheduled EDR Contact: 01/17/2022
	Data Release Frequency: Semi-Annually

## PCS: Permit Compliance System

PCS is a computerized management information system that contains data on National Pollutant Discharge Elimination System (NPDES) permit holding facilities. PCS tracks the permit, compliance, and enforcement status of NPDES facilities.

Date of Government Version: 07/14/2011	Source: EPA, Office of Water
Date Data Arrived at EDR: 08/05/2011	Telephone: 202-564-2496
Date Made Active in Reports: 09/29/2011	Last EDR Contact: 09/30/2021
Number of Days to Update: 55	Next Scheduled EDR Contact: 01/17/2022
	Data Release Frequency: Semi-Annually

# GOVERNMENT RECORDS SEARCHED / DATA CURRENCY TRACKING

## EDR HIGH RISK HISTORICAL RECORDS

### ***EDR Exclusive Records***

#### EDR MGP: EDR Proprietary Manufactured Gas Plants

The EDR Proprietary Manufactured Gas Plant Database includes records of coal gas plants (manufactured gas plants) compiled by EDR's researchers. Manufactured gas sites were used in the United States from the 1800's to 1950's to produce a gas that could be distributed and used as fuel. These plants used whale oil, rosin, coal, or a mixture of coal, oil, and water that also produced a significant amount of waste. Many of the byproducts of the gas production, such as coal tar (oily waste containing volatile and non-volatile chemicals), sludges, oils and other compounds are potentially hazardous to human health and the environment. The byproduct from this process was frequently disposed of directly at the plant site and can remain or spread slowly, serving as a continuous source of soil and groundwater contamination.

Date of Government Version: N/A  
Date Data Arrived at EDR: N/A  
Date Made Active in Reports: N/A  
Number of Days to Update: N/A

Source: EDR, Inc.  
Telephone: N/A  
Last EDR Contact: N/A  
Next Scheduled EDR Contact: N/A  
Data Release Frequency: No Update Planned

#### EDR Hist Auto: EDR Exclusive Historical Auto Stations

EDR has searched selected national collections of business directories and has collected listings of potential gas station/filling station/service station sites that were available to EDR researchers. EDR's review was limited to those categories of sources that might, in EDR's opinion, include gas station/filling station/service station establishments. The categories reviewed included, but were not limited to gas, gas station, gasoline station, filling station, auto, automobile repair, auto service station, service station, etc. This database falls within a category of information EDR classifies as "High Risk Historical Records", or HRHR. EDR's HRHR effort presents unique and sometimes proprietary data about past sites and operations that typically create environmental concerns, but may not show up in current government records searches.

Date of Government Version: N/A  
Date Data Arrived at EDR: N/A  
Date Made Active in Reports: N/A  
Number of Days to Update: N/A

Source: EDR, Inc.  
Telephone: N/A  
Last EDR Contact: N/A  
Next Scheduled EDR Contact: N/A  
Data Release Frequency: Varies

#### EDR Hist Cleaner: EDR Exclusive Historical Cleaners

EDR has searched selected national collections of business directories and has collected listings of potential dry cleaner sites that were available to EDR researchers. EDR's review was limited to those categories of sources that might, in EDR's opinion, include dry cleaning establishments. The categories reviewed included, but were not limited to dry cleaners, cleaners, laundry, laundromat, cleaning/laundry, wash & dry etc. This database falls within a category of information EDR classifies as "High Risk Historical Records", or HRHR. EDR's HRHR effort presents unique and sometimes proprietary data about past sites and operations that typically create environmental concerns, but may not show up in current government records searches.

Date of Government Version: N/A  
Date Data Arrived at EDR: N/A  
Date Made Active in Reports: N/A  
Number of Days to Update: N/A

Source: EDR, Inc.  
Telephone: N/A  
Last EDR Contact: N/A  
Next Scheduled EDR Contact: N/A  
Data Release Frequency: Varies

## EDR RECOVERED GOVERNMENT ARCHIVES

### ***Exclusive Recovered Govt. Archives***

#### RGA HWS: Recovered Government Archive State Hazardous Waste Facilities List

The EDR Recovered Government Archive State Hazardous Waste database provides a list of SHWS incidents derived from historical databases and includes many records that no longer appear in current government lists. Compiled from Records formerly available from the Department of Environmental Protection in Georgia.

# GOVERNMENT RECORDS SEARCHED / DATA CURRENCY TRACKING

Date of Government Version: N/A  
Date Data Arrived at EDR: 07/01/2013  
Date Made Active in Reports: 12/24/2013  
Number of Days to Update: 176

Source: Department of Environmental Protection  
Telephone: N/A  
Last EDR Contact: 06/01/2012  
Next Scheduled EDR Contact: N/A  
Data Release Frequency: Varies

## RGA LF: Recovered Government Archive Solid Waste Facilities List

The EDR Recovered Government Archive Landfill database provides a list of landfills derived from historical databases and includes many records that no longer appear in current government lists. Compiled from Records formerly available from the Department of Natural Resources in Georgia.

Date of Government Version: N/A  
Date Data Arrived at EDR: 07/01/2013  
Date Made Active in Reports: 01/13/2014  
Number of Days to Update: 196

Source: Department of Natural Resources  
Telephone: N/A  
Last EDR Contact: 06/01/2012  
Next Scheduled EDR Contact: N/A  
Data Release Frequency: Varies

## RGA LUST: Recovered Government Archive Leaking Underground Storage Tank

The EDR Recovered Government Archive Leaking Underground Storage Tank database provides a list of LUST incidents derived from historical databases and includes many records that no longer appear in current government lists. Compiled from Records formerly available from the Environmental Protection Division in Georgia.

Date of Government Version: N/A  
Date Data Arrived at EDR: 07/01/2013  
Date Made Active in Reports: 12/24/2013  
Number of Days to Update: 176

Source: Environmental Protection Division  
Telephone: N/A  
Last EDR Contact: 06/01/2012  
Next Scheduled EDR Contact: N/A  
Data Release Frequency: Varies

## OTHER DATABASE(S)

Depending on the geographic area covered by this report, the data provided in these specialty databases may or may not be complete. For example, the existence of wetlands information data in a specific report does not mean that all wetlands in the area covered by the report are included. Moreover, the absence of any reported wetlands information does not necessarily mean that wetlands do not exist in the area covered by the report.

## CT MANIFEST: Hazardous Waste Manifest Data

Facility and manifest data. Manifest is a document that lists and tracks hazardous waste from the generator through transporters to a tsd facility.

Date of Government Version: 07/23/2021  
Date Data Arrived at EDR: 08/10/2021  
Date Made Active in Reports: 11/08/2021  
Number of Days to Update: 90

Source: Department of Energy & Environmental Protection  
Telephone: 860-424-3375  
Last EDR Contact: 11/12/2021  
Next Scheduled EDR Contact: 02/21/2022  
Data Release Frequency: No Update Planned

## NJ MANIFEST: Manifest Information

Hazardous waste manifest information.

Date of Government Version: 12/31/2018  
Date Data Arrived at EDR: 04/10/2019  
Date Made Active in Reports: 05/16/2019  
Number of Days to Update: 36

Source: Department of Environmental Protection  
Telephone: N/A  
Last EDR Contact: 10/05/2021  
Next Scheduled EDR Contact: 01/17/2022  
Data Release Frequency: Annually

## NY MANIFEST: Facility and Manifest Data

Manifest is a document that lists and tracks hazardous waste from the generator through transporters to a TSD facility.



# GOVERNMENT RECORDS SEARCHED / DATA CURRENCY TRACKING

Date of Government Version: 01/01/2019  
Date Data Arrived at EDR: 04/29/2020  
Date Made Active in Reports: 07/10/2020  
Number of Days to Update: 72

Source: Department of Environmental Conservation  
Telephone: 518-402-8651  
Last EDR Contact: 10/29/2021  
Next Scheduled EDR Contact: 02/07/2022  
Data Release Frequency: Quarterly

## PA MANIFEST: Manifest Information

Hazardous waste manifest information.

Date of Government Version: 06/30/2018  
Date Data Arrived at EDR: 07/19/2019  
Date Made Active in Reports: 09/10/2019  
Number of Days to Update: 53

Source: Department of Environmental Protection  
Telephone: 717-783-8990  
Last EDR Contact: 10/07/2021  
Next Scheduled EDR Contact: 01/24/2022  
Data Release Frequency: Annually

## RI MANIFEST: Manifest information

Hazardous waste manifest information

Date of Government Version: 12/31/2019  
Date Data Arrived at EDR: 02/11/2021  
Date Made Active in Reports: 02/24/2021  
Number of Days to Update: 13

Source: Department of Environmental Management  
Telephone: 401-222-2797  
Last EDR Contact: 11/29/2021  
Next Scheduled EDR Contact: 02/28/2022  
Data Release Frequency: Annually

## WI MANIFEST: Manifest Information

Hazardous waste manifest information.

Date of Government Version: 05/31/2018  
Date Data Arrived at EDR: 06/19/2019  
Date Made Active in Reports: 09/03/2019  
Number of Days to Update: 76

Source: Department of Natural Resources  
Telephone: N/A  
Last EDR Contact: 12/06/2021  
Next Scheduled EDR Contact: 03/21/2022  
Data Release Frequency: Annually

## Oil/Gas Pipelines

Source: Endeavor Business Media

Petroleum Bundle (Crude Oil, Refined Products, Petrochemicals, Gas Liquids (LPG/NGL), and Specialty Gases (Miscellaneous)) N = Natural Gas Bundle (Natural Gas, Gas Liquids (LPG/NGL), and Specialty Gases (Miscellaneous)). This map includes information copyrighted by Endeavor Business Media. This information is provided on a best effort basis and Endeavor Business Media does not guarantee its accuracy nor warrant its fitness for any particular purpose. Such information has been reprinted with the permission of Endeavor Business Media.

## Electric Power Transmission Line Data

Source: Endeavor Business Media

This map includes information copyrighted by Endeavor Business Media. This information is provided on a best effort basis and Endeavor Business Media does not guarantee its accuracy nor warrant its fitness for any particular purpose. Such information has been reprinted with the permission of Endeavor Business Media.

**Sensitive Receptors:** There are individuals deemed sensitive receptors due to their fragile immune systems and special sensitivity to environmental discharges. These sensitive receptors typically include the elderly, the sick, and children. While the location of all sensitive receptors cannot be determined, EDR indicates those buildings and facilities - schools, daycares, hospitals, medical centers, and nursing homes - where individuals who are sensitive receptors are likely to be located.

## AHA Hospitals:

Source: American Hospital Association, Inc.

Telephone: 312-280-5991

The database includes a listing of hospitals based on the American Hospital Association's annual survey of hospitals.

## Medical Centers: Provider of Services Listing

Source: Centers for Medicare & Medicaid Services

Telephone: 410-786-3000

A listing of hospitals with Medicare provider number, produced by Centers of Medicare & Medicaid Services, a federal agency within the U.S. Department of Health and Human Services.

# GOVERNMENT RECORDS SEARCHED / DATA CURRENCY TRACKING

## Nursing Homes

Source: National Institutes of Health

Telephone: 301-594-6248

Information on Medicare and Medicaid certified nursing homes in the United States.

## Public Schools

Source: National Center for Education Statistics

Telephone: 202-502-7300

The National Center for Education Statistics' primary database on elementary and secondary public education in the United States. It is a comprehensive, annual, national statistical database of all public elementary and secondary schools and school districts, which contains data that are comparable across all states.

## Private Schools

Source: National Center for Education Statistics

Telephone: 202-502-7300

The National Center for Education Statistics' primary database on private school locations in the United States.

## Daycare Centers: Child Care Centers

Source: Department of Human Resources

Telephone: 404-651-5562

**Flood Zone Data:** This data was obtained from the Federal Emergency Management Agency (FEMA). It depicts 100-year and 500-year flood zones as defined by FEMA. It includes the National Flood Hazard Layer (NFHL) which incorporates Flood Insurance Rate Map (FIRM) data and Q3 data from FEMA in areas not covered by NFHL.

Source: FEMA

Telephone: 877-336-2627

Date of Government Version: 2003, 2015

**NWI:** National Wetlands Inventory. This data, available in select counties across the country, was obtained by EDR in 2002, 2005 and 2010 from the U.S. Fish and Wildlife Service.

## State Wetlands Data: Wetlands Inventory

Source: Georgia GIS Clearinghouse

Telephone: 706-542-1581

## Current USGS 7.5 Minute Topographic Map

Source: U.S. Geological Survey

## **STREET AND ADDRESS INFORMATION**

Â© 2015 TomTom North America, Inc. All rights reserved. This material is proprietary and the subject of copyright protection and other intellectual property rights owned by or licensed to Tele Atlas North America, Inc. The use of this material is subject to the terms of a license agreement. You will be held liable for any unauthorized copying or disclosure of this material.

## GEOCHECK<sup>®</sup> - PHYSICAL SETTING SOURCE ADDENDUM

### TARGET PROPERTY ADDRESS

CHARLOTTE DRIVE  
CHARLOTTE DR  
ALPHARETTA, GA 30004

### TARGET PROPERTY COORDINATES

Latitude (North):	34.079099 - 34° 4' 44.76"
Longitude (West):	84.328306 - 84° 19' 41.90"
Universal Tranverse Mercator:	Zone 16
UTM X (Meters):	746535.3
UTM Y (Meters):	3773953.8
Elevation:	1058 ft. above sea level

### USGS TOPOGRAPHIC MAP

Target Property Map:	16009001 ROSWELL, GA
Version Date:	2020

EDR's GeoCheck Physical Setting Source Addendum is provided to assist the environmental professional in forming an opinion about the impact of potential contaminant migration.

Assessment of the impact of contaminant migration generally has two principle investigative components:

1. Groundwater flow direction, and
2. Groundwater flow velocity.

Groundwater flow direction may be impacted by surface topography, hydrology, hydrogeology, characteristics of the soil, and nearby wells. Groundwater flow velocity is generally impacted by the nature of the geologic strata.

# GEOCHECK® - PHYSICAL SETTING SOURCE SUMMARY

## GROUNDWATER FLOW DIRECTION INFORMATION

Groundwater flow direction for a particular site is best determined by a qualified environmental professional using site-specific well data. If such data is not reasonably ascertainable, it may be necessary to rely on other sources of information, such as surface topographic information, hydrologic information, hydrogeologic data collected on nearby properties, and regional groundwater flow information (from deep aquifers).

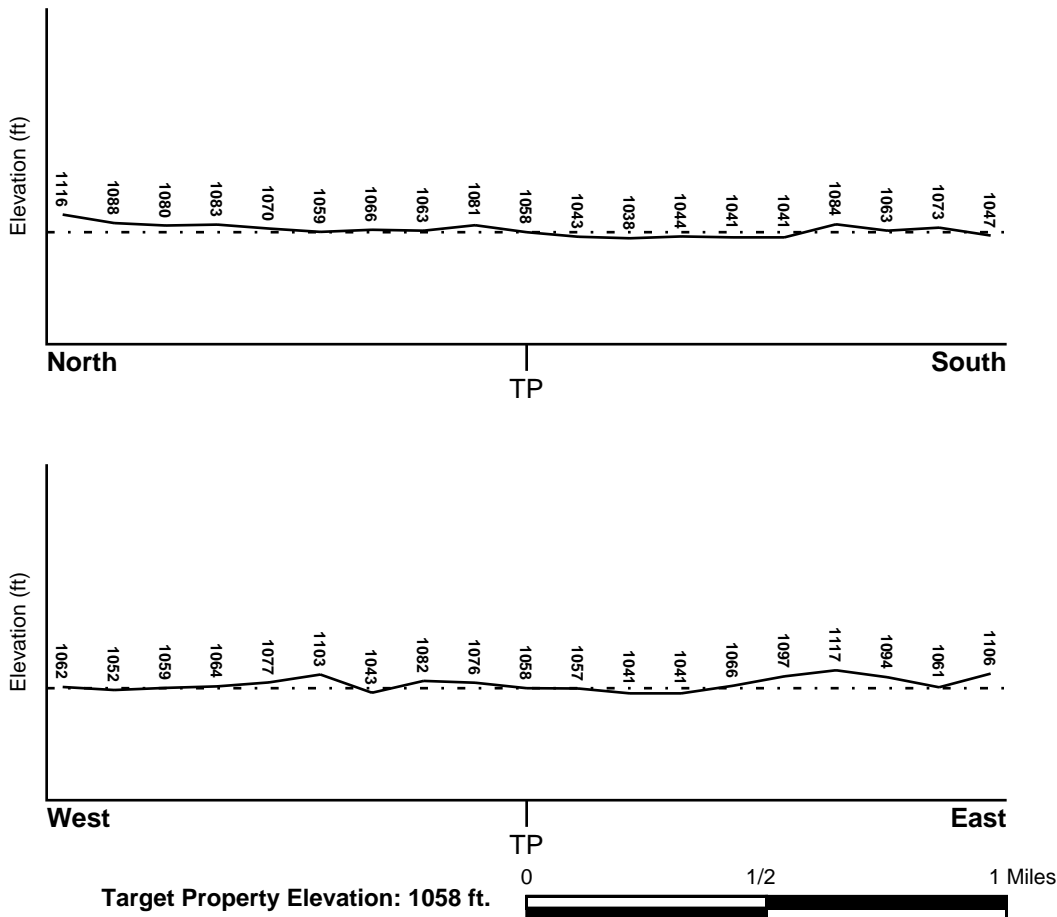
## TOPOGRAPHIC INFORMATION

Surface topography may be indicative of the direction of surficial groundwater flow. This information can be used to assist the environmental professional in forming an opinion about the impact of nearby contaminated properties or, should contamination exist on the target property, what downgradient sites might be impacted.

## TARGET PROPERTY TOPOGRAPHY

General Topographic Gradient: General ESE

## SURROUNDING TOPOGRAPHY: ELEVATION PROFILES



Source: Topography has been determined from the USGS 7.5' Digital Elevation Model and should be evaluated on a relative (not an absolute) basis. Relative elevation information between sites of close proximity should be field verified.

# GEOCHECK® - PHYSICAL SETTING SOURCE SUMMARY

## HYDROLOGIC INFORMATION

Surface water can act as a hydrologic barrier to groundwater flow. Such hydrologic information can be used to assist the environmental professional in forming an opinion about the impact of nearby contaminated properties or, should contamination exist on the target property, what downgradient sites might be impacted.

Refer to the Physical Setting Source Map following this summary for hydrologic information (major waterways and bodies of water).

## **FEMA FLOOD ZONE**

<u>Flood Plain Panel at Target Property</u>	<u>FEMA Source Type</u>
13057C0380D	FEMA FIRM Flood data
<u>Additional Panels in search area:</u>	<u>FEMA Source Type</u>
13117C0210F	FEMA FIRM Flood data

## **NATIONAL WETLAND INVENTORY**

<u>NWI Quad at Target Property</u>	<u>NWI Electronic Data Coverage</u>
ROSWELL	YES - refer to the Overview Map and Detail Map

## HYDROGEOLOGIC INFORMATION

Hydrogeologic information obtained by installation of wells on a specific site can often be an indicator of groundwater flow direction in the immediate area. Such hydrogeologic information can be used to assist the environmental professional in forming an opinion about the impact of nearby contaminated properties or, should contamination exist on the target property, what downgradient sites might be impacted.

## **AQUIFLOW®**

Search Radius: 1.000 Mile.

EDR has developed the AQUIFLOW Information System to provide data on the general direction of groundwater flow at specific points. EDR has reviewed reports submitted by environmental professionals to regulatory authorities at select sites and has extracted the date of the report, groundwater flow direction as determined hydrogeologically, and the depth to water table.

<u>MAP ID</u>	<u>LOCATION FROM TP</u>	<u>GENERAL DIRECTION GROUNDWATER FLOW</u>
1	1/2 - 1 Mile NW	SW
1G	1/2 - 1 Mile NW	SW

For additional site information, refer to Physical Setting Source Map Findings.

# GEOCHECK® - PHYSICAL SETTING SOURCE SUMMARY

## GROUNDWATER FLOW VELOCITY INFORMATION

Groundwater flow velocity information for a particular site is best determined by a qualified environmental professional using site specific geologic and soil strata data. If such data are not reasonably ascertainable, it may be necessary to rely on other sources of information, including geologic age identification, rock stratigraphic unit and soil characteristics data collected on nearby properties and regional soil information. In general, contaminant plumes move more quickly through sandy-gravelly types of soils than silty-clayey types of soils.

## GEOLOGIC INFORMATION IN GENERAL AREA OF TARGET PROPERTY

Geologic information can be used by the environmental professional in forming an opinion about the relative speed at which contaminant migration may be occurring.

### **ROCK STRATIGRAPHIC UNIT**

Era: Paleozoic  
System: Ordovian  
Series: Lower Paleozoic granitic rocks  
Code: Pzg1 (*decoded above as Era, System & Series*)

### **GEOLOGIC AGE IDENTIFICATION**

Category: Plutonic and Intrusive Rocks

Geologic Age and Rock Stratigraphic Unit Source: P.G. Schruben, R.E. Arndt and W.J. Bawiec, Geology of the Conterminous U.S. at 1:2,500,000 Scale - a digital representation of the 1974 P.B. King and H.M. Beikman Map, USGS Digital Data Series DDS - 11 (1994).

## DOMINANT SOIL COMPOSITION IN GENERAL AREA OF TARGET PROPERTY

The U.S. Department of Agriculture's (USDA) Soil Conservation Service (SCS) leads the National Cooperative Soil Survey (NCSS) and is responsible for collecting, storing, maintaining and distributing soil survey information for privately owned lands in the United States. A soil map in a soil survey is a representation of soil patterns in a landscape. Soil maps for STATSGO are compiled by generalizing more detailed (SSURGO) soil survey maps. The following information is based on Soil Conservation Service STATSGO data.

Soil Component Name: URBAN LAND

Soil Surface Texture: variable

Hydrologic Group: Not reported

Soil Drainage Class: Not reported

Hydric Status: Soil does not meet the requirements for a hydric soil.

Corrosion Potential - Uncoated Steel: Not Reported

Depth to Bedrock Min: > 10 inches

Depth to Bedrock Max: > 10 inches

# GEOCHECK® - PHYSICAL SETTING SOURCE SUMMARY

Soil Layer Information							
Layer	Boundary		Soil Texture Class	Classification		Permeability Rate (in/hr)	Soil Reaction (pH)
	Upper	Lower		AASHTO Group	Unified Soil		
1	0 inches	6 inches	variable	Not reported	Not reported	Max: 0.00 Min: 0.00	Max: 0.00 Min: 0.00

**OTHER SOIL TYPES IN AREA**

Based on Soil Conservation Service STATSGO data, the following additional subordinant soil types may appear within the general area of target property.

- Soil Surface Textures: sandy clay loam  
loam  
fine sandy loam
- Surficial Soil Types: sandy clay loam  
loam  
fine sandy loam
- Shallow Soil Types: clay  
sandy clay  
gravelly - loam
- Deeper Soil Types: loamy fine sand  
sandy loam  
weathered bedrock

**LOCAL / REGIONAL WATER AGENCY RECORDS**

EDR Local/Regional Water Agency records provide water well information to assist the environmental professional in assessing sources that may impact ground water flow direction, and in forming an opinion about the impact of contaminant migration on nearby drinking water wells.

**WELL SEARCH DISTANCE INFORMATION**

<u>DATABASE</u>	<u>SEARCH DISTANCE (miles)</u>
Federal USGS	1.000
Federal FRDS PWS	Nearest PWS within 1 mile
State Database	1.000

**FEDERAL USGS WELL INFORMATION**

<u>MAP ID</u>	<u>WELL ID</u>	<u>LOCATION FROM TP</u>

# GEOCHECK® - PHYSICAL SETTING SOURCE SUMMARY

## FEDERAL USGS WELL INFORMATION

<u>MAP ID</u>	<u>WELL ID</u>	<u>LOCATION FROM TP</u>
No Wells Found		

## FEDERAL FRDS PUBLIC WATER SUPPLY SYSTEM INFORMATION

<u>MAP ID</u>	<u>WELL ID</u>	<u>LOCATION FROM TP</u>
No PWS System Found		

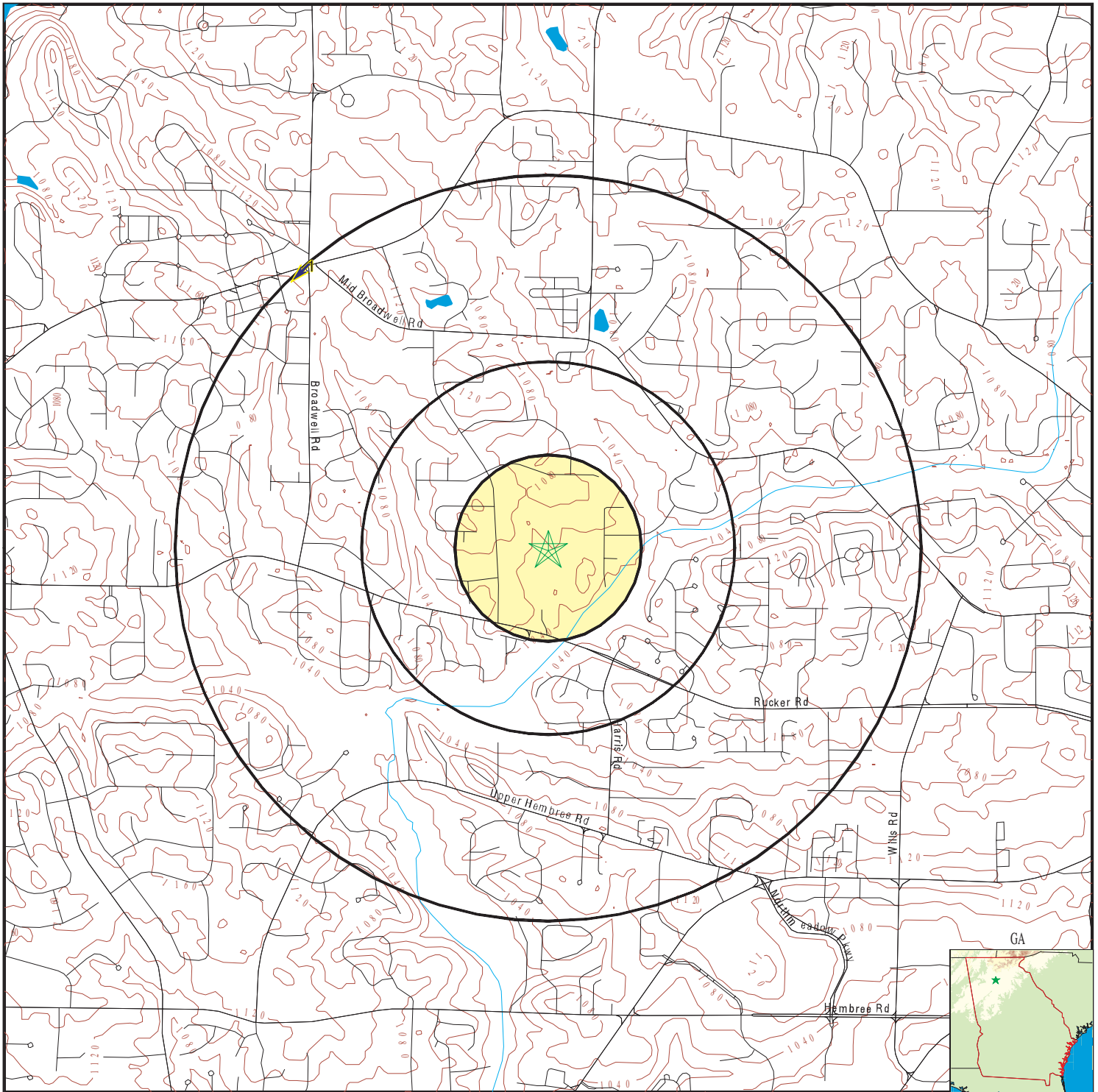
Note: PWS System location is not always the same as well location.

## STATE DATABASE WELL INFORMATION

<u>MAP ID</u>	<u>WELL ID</u>	<u>LOCATION FROM TP</u>
No Wells Found		



# PHYSICAL SETTING SOURCE MAP - 6783582.2s



- County Boundary
- Major Roads
- Contour Lines
- Earthquake epicenter, Richter 5 or greater
- Water Wells
- Public Water Supply Wells
- Cluster of Multiple Icons

- Groundwater Flow Direction
- Indeterminate Groundwater Flow at Location
- Groundwater Flow Varies at Location

Wildlife Areas



SITE NAME: Charlotte Drive  
 ADDRESS: CHARLOTTE DR  
 Alpharetta GA 30004  
 LAT/LONG: 34.079099 / 84.328306

CLIENT: S&ME  
 CONTACT: Mary Stacy  
 INQUIRY #: 6783582.2s  
 DATE: December 10, 2021 9:48 am

## GEOCHECK® - PHYSICAL SETTING SOURCE MAP FINDINGS

Map ID  
 Direction  
 Distance  
 Elevation

Database      EDR ID Number

---

<b>1</b> <b>NW</b> <b>1/2 - 1 Mile</b> <b>Higher</b>	Site ID: Groundwater Flow: Shallow Water Depth: Deep Water Depth: Average Water Depth: Date:	9-060071 SW 26.64 28.41 Not Reported 06/1997	<b>AQUIFLOW</b>	<b>18990</b>
---	---	---	-----------------	--------------

---

<b>1G</b> <b>NW</b> <b>1/2 - 1 Mile</b> <b>Lower</b>	Site ID: Groundwater Flow: Shallow Water Depth: Deep Water Depth: Average Water Depth: Date:	9-060071 SW 26.64 28.41 Not Reported 06/1997	<b>AQUIFLOW</b>	<b>18990</b>
---	---	---	-----------------	--------------

# GEOCHECK® - PHYSICAL SETTING SOURCE MAP FINDINGS RADON

## AREA RADON INFORMATION

Federal EPA Radon Zone for FULTON County: 1

- Note: Zone 1 indoor average level > 4 pCi/L.  
 : Zone 2 indoor average level >= 2 pCi/L and <= 4 pCi/L.  
 : Zone 3 indoor average level < 2 pCi/L.

Federal Area Radon Information for FULTON COUNTY, GA

Number of sites tested: 50

<u>Area</u>	<u>Average Activity</u>	<u>% &lt;4 pCi/L</u>	<u>% 4-20 pCi/L</u>	<u>% &gt;20 pCi/L</u>
Living Area - 1st Floor	1.370 pCi/L	98%	2%	0%
Living Area - 2nd Floor	Not Reported	Not Reported	Not Reported	Not Reported
Basement	3.154 pCi/L	75%	25%	0%

# PHYSICAL SETTING SOURCE RECORDS SEARCHED

## TOPOGRAPHIC INFORMATION

### USGS 7.5' Digital Elevation Model (DEM)

Source: United States Geologic Survey

EDR acquired the USGS 7.5' Digital Elevation Model in 2002 and updated it in 2006. The 7.5 minute DEM corresponds to the USGS 1:24,000- and 1:25,000-scale topographic quadrangle maps. The DEM provides elevation data with consistent elevation units and projection.

### Current USGS 7.5 Minute Topographic Map

Source: U.S. Geological Survey

## HYDROLOGIC INFORMATION

Flood Zone Data: This data was obtained from the Federal Emergency Management Agency (FEMA). It depicts 100-year and 500-year flood zones as defined by FEMA. It includes the National Flood Hazard Layer (NFHL) which incorporates Flood Insurance Rate Map (FIRM) data and Q3 data from FEMA in areas not covered by NFHL.

Source: FEMA

Telephone: 877-336-2627

Date of Government Version: 2003, 2015

NWI: National Wetlands Inventory. This data, available in select counties across the country, was obtained by EDR in 2002, 2005 and 2010 from the U.S. Fish and Wildlife Service.

### State Wetlands Data: Wetlands Inventory

Source: Georgia GIS Clearinghouse

Telephone: 706-542-1581

## HYDROGEOLOGIC INFORMATION

### AQUIFLOW<sup>R</sup> Information System

Source: EDR proprietary database of groundwater flow information

EDR has developed the AQUIFLOW Information System (AIS) to provide data on the general direction of groundwater flow at specific points. EDR has reviewed reports submitted to regulatory authorities at select sites and has extracted the date of the report, hydrogeologically determined groundwater flow direction and depth to water table information.

## GEOLOGIC INFORMATION

### Geologic Age and Rock Stratigraphic Unit

Source: P.G. Schruben, R.E. Arndt and W.J. Bawiec, Geology of the Conterminous U.S. at 1:2,500,000 Scale - A digital representation of the 1974 P.B. King and H.M. Beikman Map, USGS Digital Data Series DDS - 11 (1994).

### STATSGO: State Soil Geographic Database

Source: Department of Agriculture, Natural Resources Conservation Service (NRCS)

The U.S. Department of Agriculture's (USDA) Natural Resources Conservation Service (NRCS) leads the national Conservation Soil Survey (NCSS) and is responsible for collecting, storing, maintaining and distributing soil survey information for privately owned lands in the United States. A soil map in a soil survey is a representation of soil patterns in a landscape. Soil maps for STATSGO are compiled by generalizing more detailed (SSURGO) soil survey maps.

### SSURGO: Soil Survey Geographic Database

Source: Department of Agriculture, Natural Resources Conservation Service (NRCS)

Telephone: 800-672-5559

SSURGO is the most detailed level of mapping done by the Natural Resources Conservation Service, mapping scales generally range from 1:12,000 to 1:63,360. Field mapping methods using national standards are used to construct the soil maps in the Soil Survey Geographic (SSURGO) database. SSURGO digitizing duplicates the original soil survey maps. This level of mapping is designed for use by landowners, townships and county natural resource planning and management.

# PHYSICAL SETTING SOURCE RECORDS SEARCHED

## LOCAL / REGIONAL WATER AGENCY RECORDS

### FEDERAL WATER WELLS

#### PWS: Public Water Systems

Source: EPA/Office of Drinking Water

Telephone: 202-564-3750

Public Water System data from the Federal Reporting Data System. A PWS is any water system which provides water to at least 25 people for at least 60 days annually. PWSs provide water from wells, rivers and other sources.

#### PWS ENF: Public Water Systems Violation and Enforcement Data

Source: EPA/Office of Drinking Water

Telephone: 202-564-3750

Violation and Enforcement data for Public Water Systems from the Safe Drinking Water Information System (SDWIS) after August 1995. Prior to August 1995, the data came from the Federal Reporting Data System (FRDS).

#### USGS Water Wells: USGS National Water Inventory System (NWIS)

This database contains descriptive information on sites where the USGS collects or has collected data on surface water and/or groundwater. The groundwater data includes information on wells, springs, and other sources of groundwater.

### STATE RECORDS

#### Georgia Public Supply Wells

Source: Georgia Department of Community Affairs

Telephone: 404-894-0127

#### USGS Georgia Water Wells

Source: USGS, Georgia District Office

Telephone: 770-903-9100

## OTHER STATE DATABASE INFORMATION

### DNR Managed Lands

Source: Department of Natural Resources

Telephone: 706-557-3032

This dataset provides 1:24,000-scale data depicting boundaries of land parcels making up the public lands managed by the Georgia Department of Natural Resources (GDNR). It includes polygon representations of State Parks, State Historic Parks, State Conservation Parks, State Historic Sites, Wildlife Management Areas, Public Fishing Areas, Fish Hatcheries, Natural Areas and other specially-designated areas. The data were collected and located by the Georgia Department of Natural Resources. Boundaries were digitized from survey plats or other information.

### RADON

#### Area Radon Information

Source: USGS

Telephone: 703-356-4020

The National Radon Database has been developed by the U.S. Environmental Protection Agency (USEPA) and is a compilation of the EPA/State Residential Radon Survey and the National Residential Radon Survey. The study covers the years 1986 - 1992. Where necessary data has been supplemented by information collected at private sources such as universities and research institutions.

#### EPA Radon Zones

Source: EPA

Telephone: 703-356-4020

Sections 307 & 309 of IRAA directed EPA to list and identify areas of U.S. with the potential for elevated indoor radon levels.

### OTHER

#### Airport Landing Facilities: Private and public use landing facilities

Source: Federal Aviation Administration, 800-457-6656

#### Epicenters: World earthquake epicenters, Richter 5 or greater

Source: Department of Commerce, National Oceanic and Atmospheric Administration

Earthquake Fault Lines: The fault lines displayed on EDR's Topographic map are digitized quaternary faultlines, prepared in 1975 by the United State Geological Survey

# PHYSICAL SETTING SOURCE RECORDS SEARCHED

## STREET AND ADDRESS INFORMATION

© 2015 TomTom North America, Inc. All rights reserved. This material is proprietary and the subject of copyright protection and other intellectual property rights owned by or licensed to Tele Atlas North America, Inc. The use of this material is subject to the terms of a license agreement. You will be held liable for any unauthorized copying or disclosure of this material.



## **Appendix III – Historical Research Documentation**



**Charlotte Drive**

CHARLOTTE DR

Alpharetta, GA 30004

Inquiry Number: 6783582.8

December 10, 2021

# The EDR Aerial Photo Decade Package



6 Armstrong Road, 4th floor  
Shelton, CT 06484  
Toll Free: 800.352.0050  
[www.edrnet.com](http://www.edrnet.com)



# EDR Aerial Photo Decade Package

12/10/21

**Site Name:**

Charlotte Drive  
CHARLOTTE DR  
Alpharetta, GA 30004  
EDR Inquiry # 6783582.8

**Client Name:**

S&ME  
3380 Town Point Drive  
Kennesaw, GA 30144  
Contact: Mary Stacy



Environmental Data Resources, Inc. (EDR) Aerial Photo Decade Package is a screening tool designed to assist environmental professionals in evaluating potential liability on a target property resulting from past activities. EDR's professional researchers provide digitally reproduced historical aerial photographs, and when available, provide one photo per decade.

## Search Results:

<u>Year</u>	<u>Scale</u>	<u>Details</u>	<u>Source</u>
2017	1"=500'	Flight Year: 2017	USDA/NAIP
2010	1"=500'	Flight Year: 2010	USDA/NAIP
2007	1"=500'	Flight Year: 2007	USDA/NAIP
1988	1"=500'	Flight Date: February 09, 1988	NAPP
1981	1"=500'	Flight Date: March 10, 1981	NHAP
1978	1"=500'	Flight Date: December 12, 1978	USDA
1972	1"=500'	Flight Date: February 20, 1972	ASCS
1968	1"=500'	Flight Date: December 05, 1968	USGS
1960	1"=500'	Flight Date: February 23, 1960	ASCS
1955	1"=500'	Flight Date: April 27, 1955	ASCS
1951	1"=500'	Flight Date: January 08, 1951	USGS
1949	1"=500'	Flight Date: December 29, 1949	USDA
1938	1"=500'	Flight Date: October 04, 1938	USDA

**When delivered electronically by EDR, the aerial photo images included with this report are for ONE TIME USE ONLY. Further reproduction of these aerial photo images is prohibited without permission from EDR. For more information contact your EDR Account Executive.**

### Disclaimer - Copyright and Trademark Notice

This Report contains certain information obtained from a variety of public and other sources reasonably available to Environmental Data Resources, Inc. It cannot be concluded from this Report that coverage information for the target and surrounding properties does not exist from other sources. NO WARRANTY EXPRESSED OR IMPLIED, IS MADE WHATSOEVER IN CONNECTION WITH THIS REPORT. ENVIRONMENTAL DATA RESOURCES, INC. SPECIFICALLY DISCLAIMS THE MAKING OF ANY SUCH WARRANTIES, INCLUDING WITHOUT LIMITATION, MERCHANTABILITY OR FITNESS FOR A PARTICULAR USE OR PURPOSE. ALL RISK IS ASSUMED BY THE USER. IN NO EVENT SHALL ENVIRONMENTAL DATA RESOURCES, INC. BE LIABLE TO ANYONE, WHETHER ARISING OUT OF ERRORS OR OMISSIONS, NEGLIGENCE, ACCIDENT OR ANY OTHER CAUSE, FOR ANY LOSS OF DAMAGE, INCLUDING, WITHOUT LIMITATION, SPECIAL, INCIDENTAL, CONSEQUENTIAL, OR EXEMPLARY DAMAGES. ANY LIABILITY ON THE PART OF ENVIRONMENTAL DATA RESOURCES, INC. IS STRICTLY LIMITED TO A REFUND OF THE AMOUNT PAID FOR THIS REPORT. Purchaser accepts this Report "AS IS". Any analyses, estimates, ratings, environmental risk levels or risk codes provided in this Report are provided for illustrative purposes only, and are not intended to provide, nor should they be interpreted as providing any facts regarding, or prediction or forecast of, any environmental risk for any property. Only a Phase I Environmental Site Assessment performed by an environmental professional can provide information regarding the environmental risk for any property. Additionally, the information provided in this Report is not to be construed as legal advice.

Copyright 2021 by Environmental Data Resources, Inc. All rights reserved. Reproduction in any media or format, in whole or in part, of any report or map of Environmental Data Resources, Inc., or its affiliates, is prohibited without prior written permission.

EDR and its logos (including Sanborn and Sanborn Map) are trademarks of Environmental Data Resources, Inc. or its affiliates. All other trademarks used herein are the property of their respective owners.



INQUIRY #: 6783582.8

YEAR: 2017

 = 500'






INQUIRY #: 6783582.8

YEAR: 2010

— = 500'





INQUIRY #: 6783582.8

YEAR: 2007

— = 500'





INQUIRY #: 6783582.8

YEAR: 1988

— = 500'





INQUIRY #: 6783582.8

YEAR: 1981

— = 500'





INQUIRY #: 6783582.8

YEAR: 1978

— = 500'





INQUIRY #: 6783582.8

YEAR: 1972

— = 500'







INQUIRY #: 6783582.8

YEAR: 1968

— = 500'






INQUIRY #: 6783582.8

YEAR: 1960

— = 500'





INQUIRY #: 6783582.8

YEAR: 1955

— = 500'





INQUIRY #: 6783582.8

YEAR: 1951

 = 500'





INQUIRY #: 6783582.8

YEAR: 1949

— = 500'





INQUIRY #: 6783582.8

YEAR: 1938

 = 500'



Charlotte Drive  
CHARLOTTE DR  
Alpharetta, GA 30004

Inquiry Number: 6783582.4

December 10, 2021

# EDR Historical Topo Map Report

with QuadMatch™



6 Armstrong Road, 4th floor  
Shelton, CT 06484  
Toll Free: 800.352.0050  
[www.edrnet.com](http://www.edrnet.com)

# EDR Historical Topo Map Report

12/10/21

**Site Name:**

Charlotte Drive  
CHARLOTTE DR  
Alpharetta, GA 30004  
EDR Inquiry # 6783582.4

**Client Name:**

S&ME  
3380 Town Point Drive  
Kennesaw, GA 30144  
Contact: Mary Stacy



EDR Topographic Map Library has been searched by EDR and maps covering the target property location as provided by S&ME were identified for the years listed below. EDR's Historical Topo Map Report is designed to assist professionals in evaluating potential liability on a target property resulting from past activities. EDR's Historical Topo Map Report includes a search of a collection of public and private color historical topographic maps, dating back to the late 1800s.

**Search Results:****Coordinates:**

<b>P.O.#</b>	21680007	<b>Latitude:</b>	34.079099 34° 4' 45" North
<b>Project:</b>	Charlotte Drive	<b>Longitude:</b>	-84.328306 -84° 19' 42" West
		<b>UTM Zone:</b>	Zone 16 North
		<b>UTM X Meters:</b>	746529.73
		<b>UTM Y Meters:</b>	3774148.49
		<b>Elevation:</b>	1057.30' above sea level

**Maps Provided:**

2020	1894
2017	1890
2014	
1992	
1985	
1973	
1968	
1956	

**Disclaimer - Copyright and Trademark Notice**

This Report contains certain information obtained from a variety of public and other sources reasonably available to Environmental Data Resources, Inc. It cannot be concluded from this Report that coverage information for the target and surrounding properties does not exist from other sources. NO WARRANTY EXPRESSED OR IMPLIED, IS MADE WHATSOEVER IN CONNECTION WITH THIS REPORT. ENVIRONMENTAL DATA RESOURCES, INC. SPECIFICALLY DISCLAIMS THE MAKING OF ANY SUCH WARRANTIES, INCLUDING WITHOUT LIMITATION, MERCHANTABILITY OR FITNESS FOR A PARTICULAR USE OR PURPOSE. ALL RISK IS ASSUMED BY THE USER. IN NO EVENT SHALL ENVIRONMENTAL DATA RESOURCES, INC. BE LIABLE TO ANYONE, WHETHER ARISING OUT OF ERRORS OR OMISSIONS, NEGLIGENCE, ACCIDENT OR ANY OTHER CAUSE, FOR ANY LOSS OF DAMAGE, INCLUDING, WITHOUT LIMITATION, SPECIAL, INCIDENTAL, CONSEQUENTIAL, OR EXEMPLARY DAMAGES. ANY LIABILITY ON THE PART OF ENVIRONMENTAL DATA RESOURCES, INC. IS STRICTLY LIMITED TO A REFUND OF THE AMOUNT PAID FOR THIS REPORT. Purchaser accepts this Report "AS IS". Any analyses, estimates, ratings, environmental risk levels or risk codes provided in this Report are provided for illustrative purposes only, and are not intended to provide, nor should they be interpreted as providing any facts regarding, or prediction or forecast of, any environmental risk for any property. Only a Phase I Environmental Site Assessment performed by an environmental professional can provide information regarding the environmental risk for any property. Additionally, the information provided in this Report is not to be construed as legal advice.

Copyright 2021 by Environmental Data Resources, Inc. All rights reserved. Reproduction in any media or format, in whole or in part, of any report or map of Environmental Data Resources, Inc., or its affiliates, is prohibited without prior written permission.

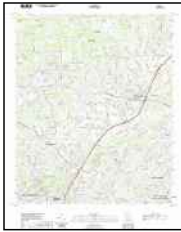
EDR and its logos (including Sanborn and Sanborn Map) are trademarks of Environmental Data Resources, Inc. or its affiliates. All other trademarks used herein are the property of their respective owners.



## **Topo Sheet Key**

This EDR Topo Map Report is based upon the following USGS topographic map sheets.

### **2020 Source Sheets**



Roswell

7.5-minute, 24000

### **2017 Source Sheets**



Roswell

7.5-minute, 24000

### **2014 Source Sheets**



Roswell

7.5-minute, 24000

### **1992 Source Sheets**



Roswell

7.5-minute, 24000

Aerial Photo Revised 1988

## **Topo Sheet Key**

This EDR Topo Map Report is based upon the following USGS topographic map sheets.

### **1985 Source Sheets**



Roswell

7.5-minute, 24000  
Aerial Photo Revised 1981

### **1973 Source Sheets**



Roswell

7.5-minute, 24000  
Aerial Photo Revised 1973

### **1968 Source Sheets**



Roswell

7.5-minute, 24000  
Aerial Photo Revised 1968

### **1956 Source Sheets**



Roswell

7.5-minute, 24000  
Aerial Photo Revised 1955

## ***Topo Sheet Key***

This EDR Topo Map Report is based upon the following USGS topographic map sheets.

### **1894 Source Sheets**



Suwanee

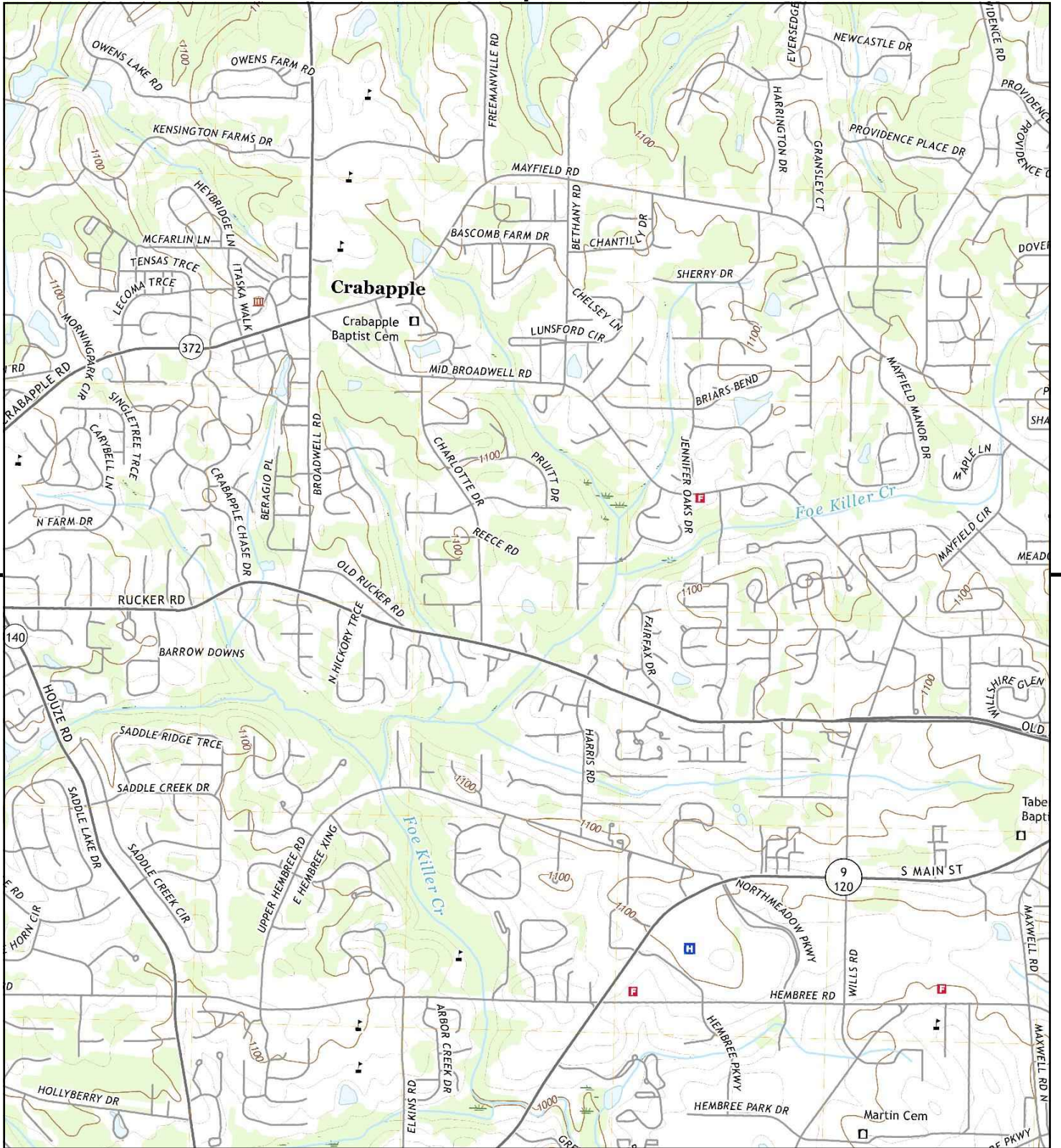
30-minute, 125000

### **1890 Source Sheets**

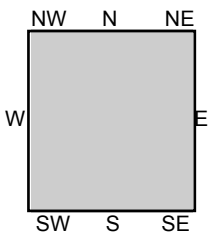


Suwanee

30-minute, 125000



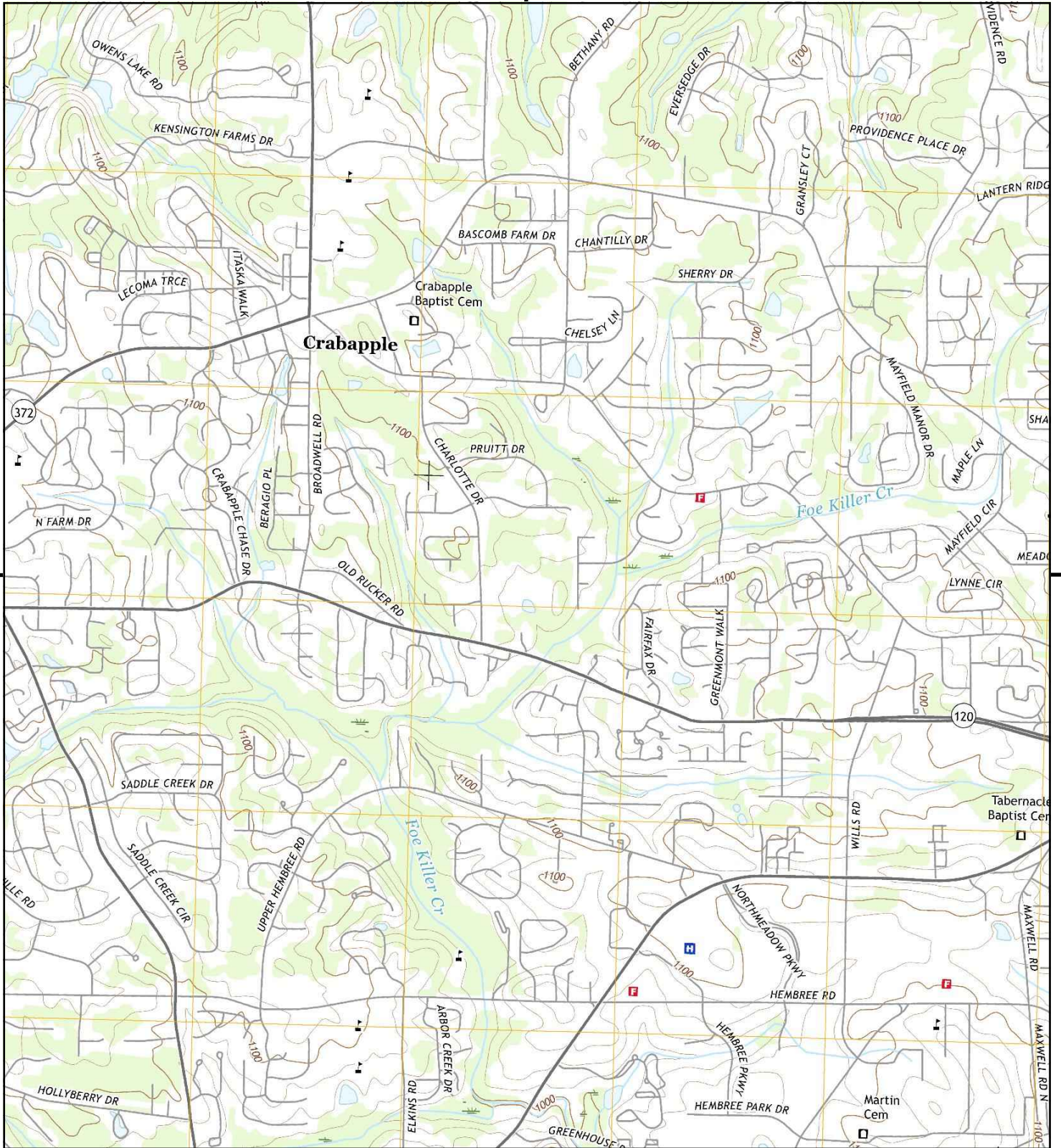
This report includes information from the following map sheet(s).



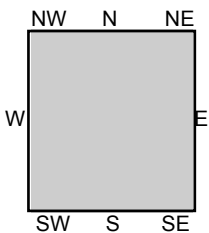
TP, Roswell, 2020, 7.5-minute

SITE NAME: Charlotte Drive  
 ADDRESS: CHARLOTTE DR  
 Alpharetta, GA 30004  
 CLIENT: S&ME





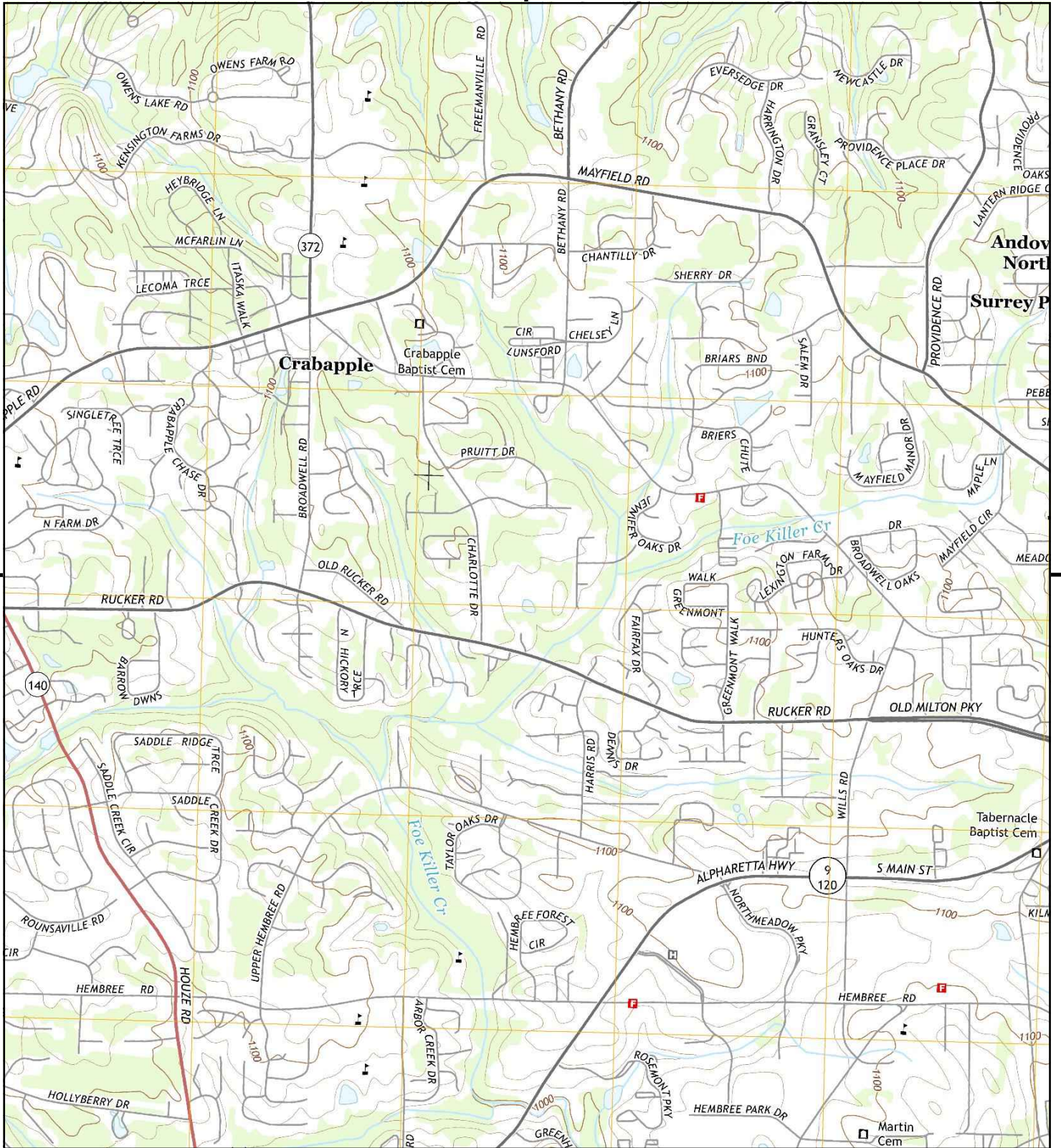
This report includes information from the following map sheet(s).



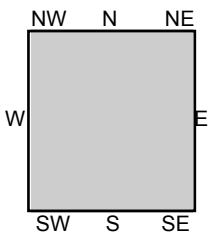
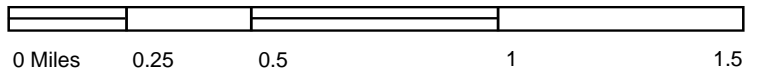
TP, Roswell, 2017, 7.5-minute

SITE NAME: Charlotte Drive  
 ADDRESS: CHARLOTTE DR  
 Alpharetta, GA 30004  
 CLIENT: S&ME





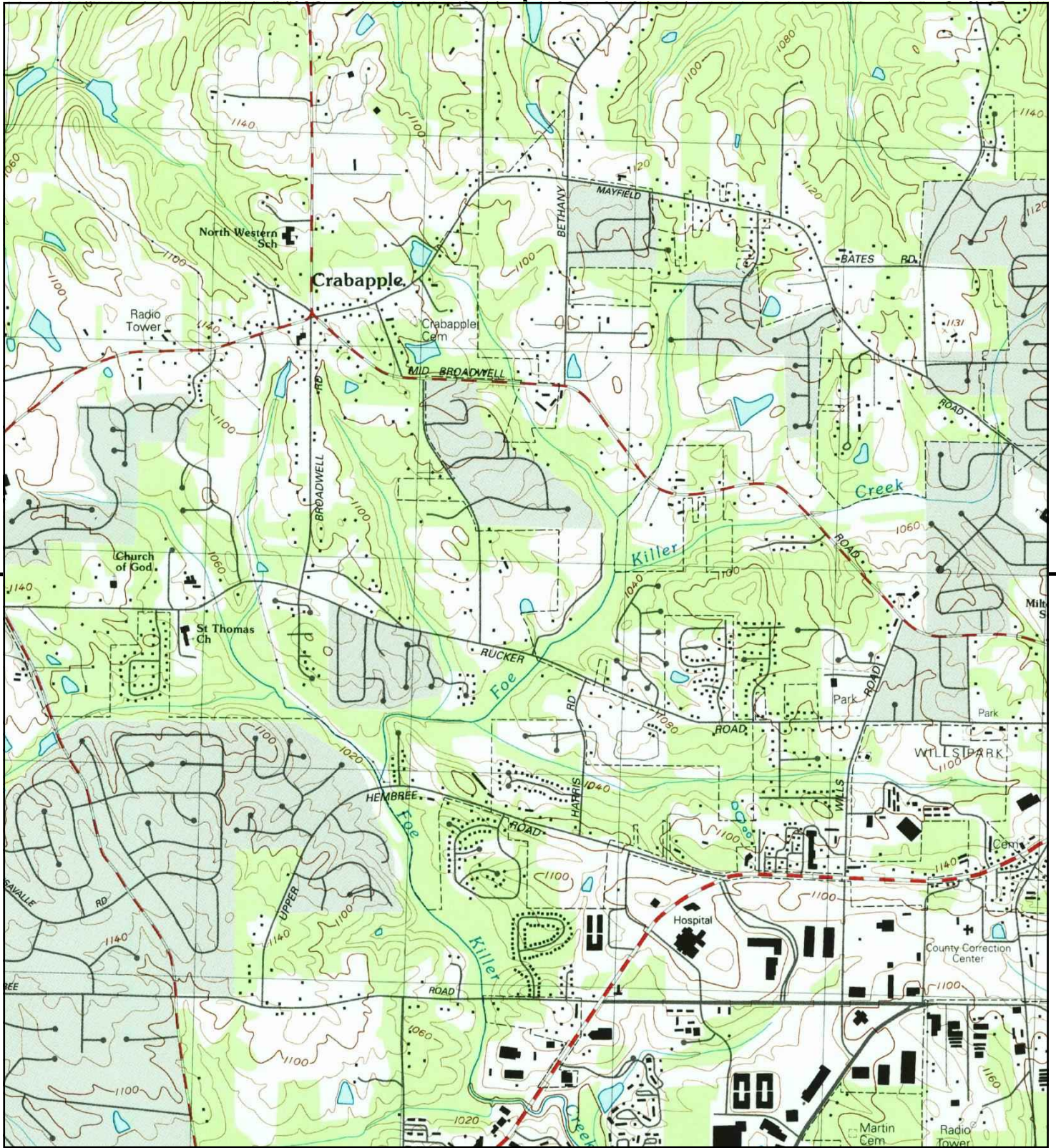
This report includes information from the following map sheet(s).



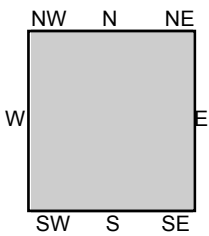
TP, Roswell, 2014, 7.5-minute

SITE NAME: Charlotte Drive  
 ADDRESS: CHARLOTTE DR  
 Alpharetta, GA 30004  
 CLIENT: S&ME





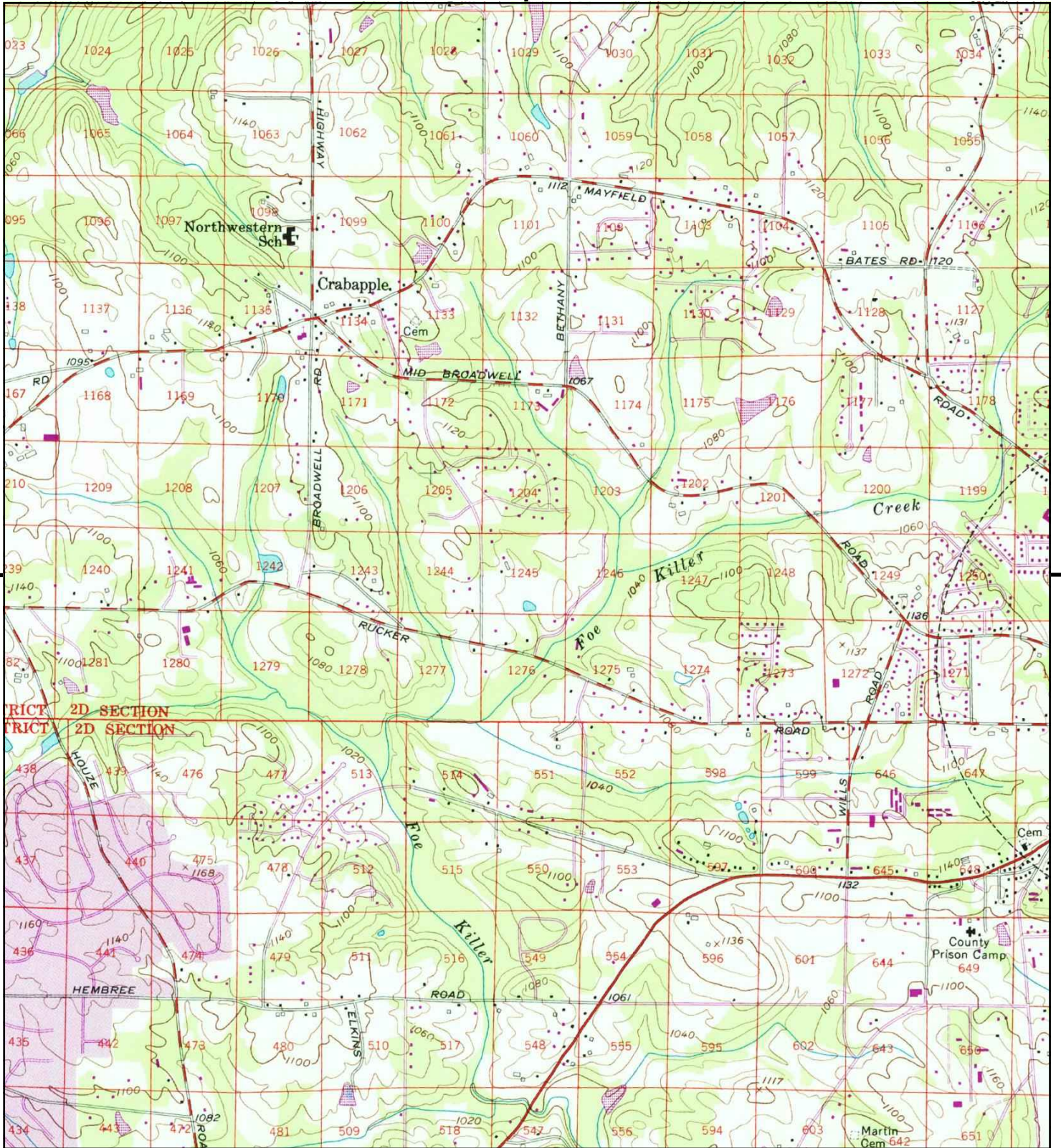
This report includes information from the following map sheet(s).



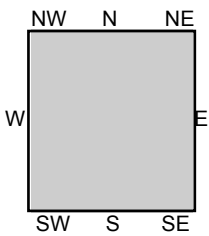
TP, Roswell, 1992, 7.5-minute

SITE NAME: Charlotte Drive  
 ADDRESS: CHARLOTTE DR  
 Alpharetta, GA 30004  
 CLIENT: S&ME





This report includes information from the following map sheet(s).

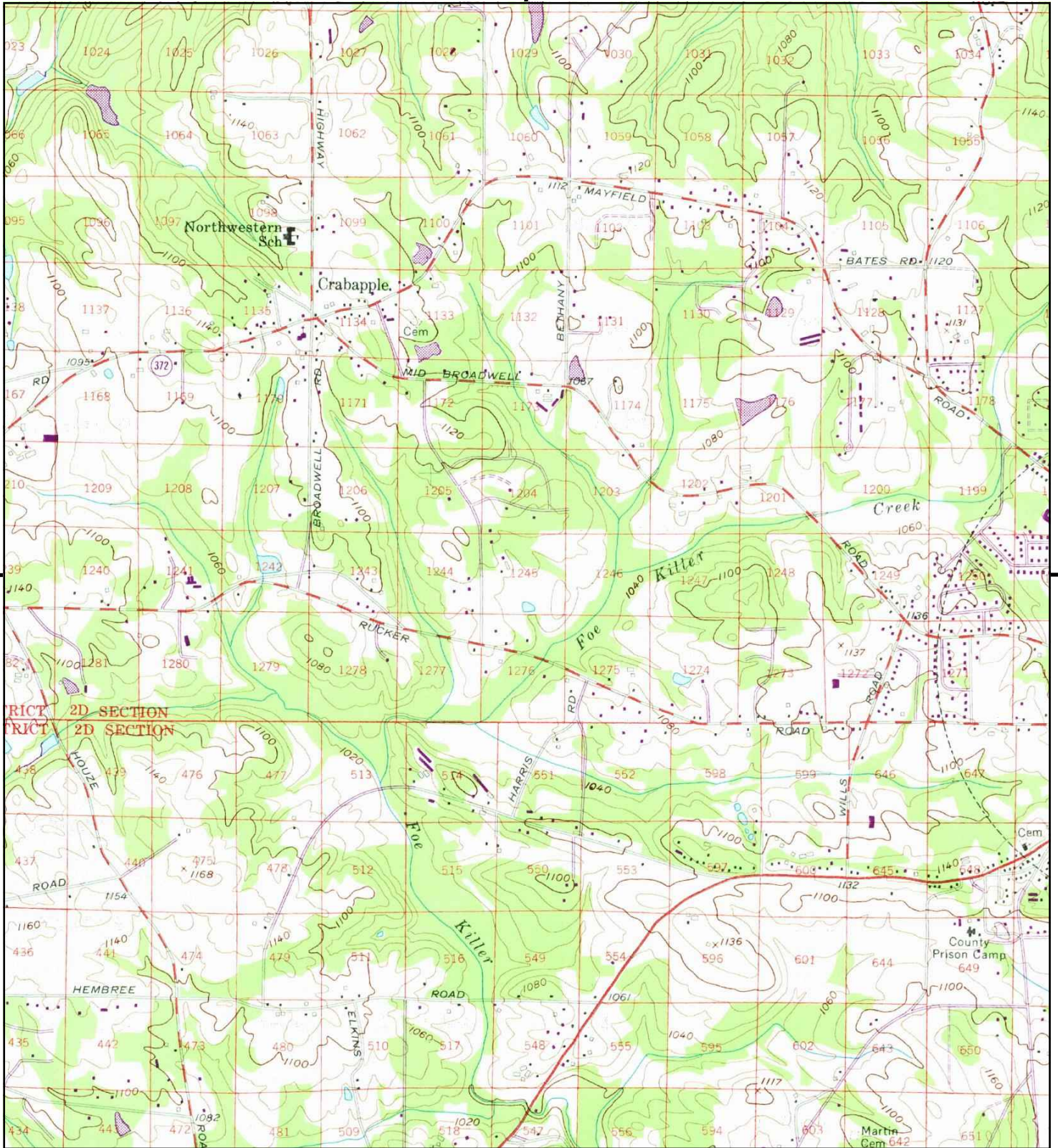


TP, Roswell, 1985, 7.5-minute

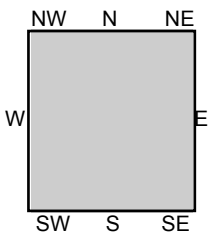
SITE NAME: Charlotte Drive  
 ADDRESS: CHARLOTTE DR  
 Alpharetta, GA 30004  
 CLIENT: S&ME







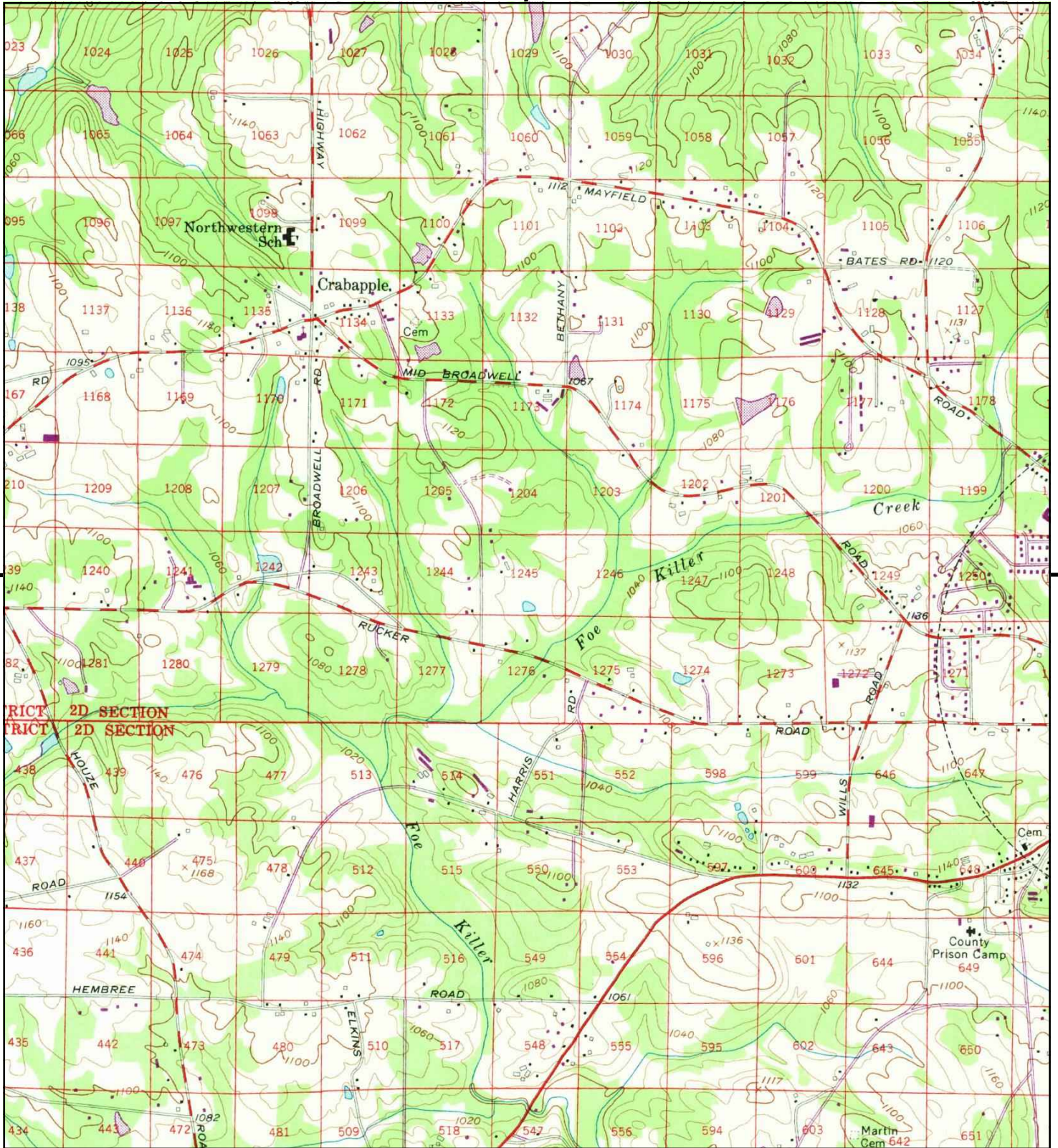
This report includes information from the following map sheet(s).



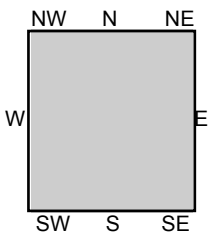
TP, Roswell, 1973, 7.5-minute

SITE NAME: Charlotte Drive  
 ADDRESS: CHARLOTTE DR  
 Alpharetta, GA 30004  
 CLIENT: S&ME





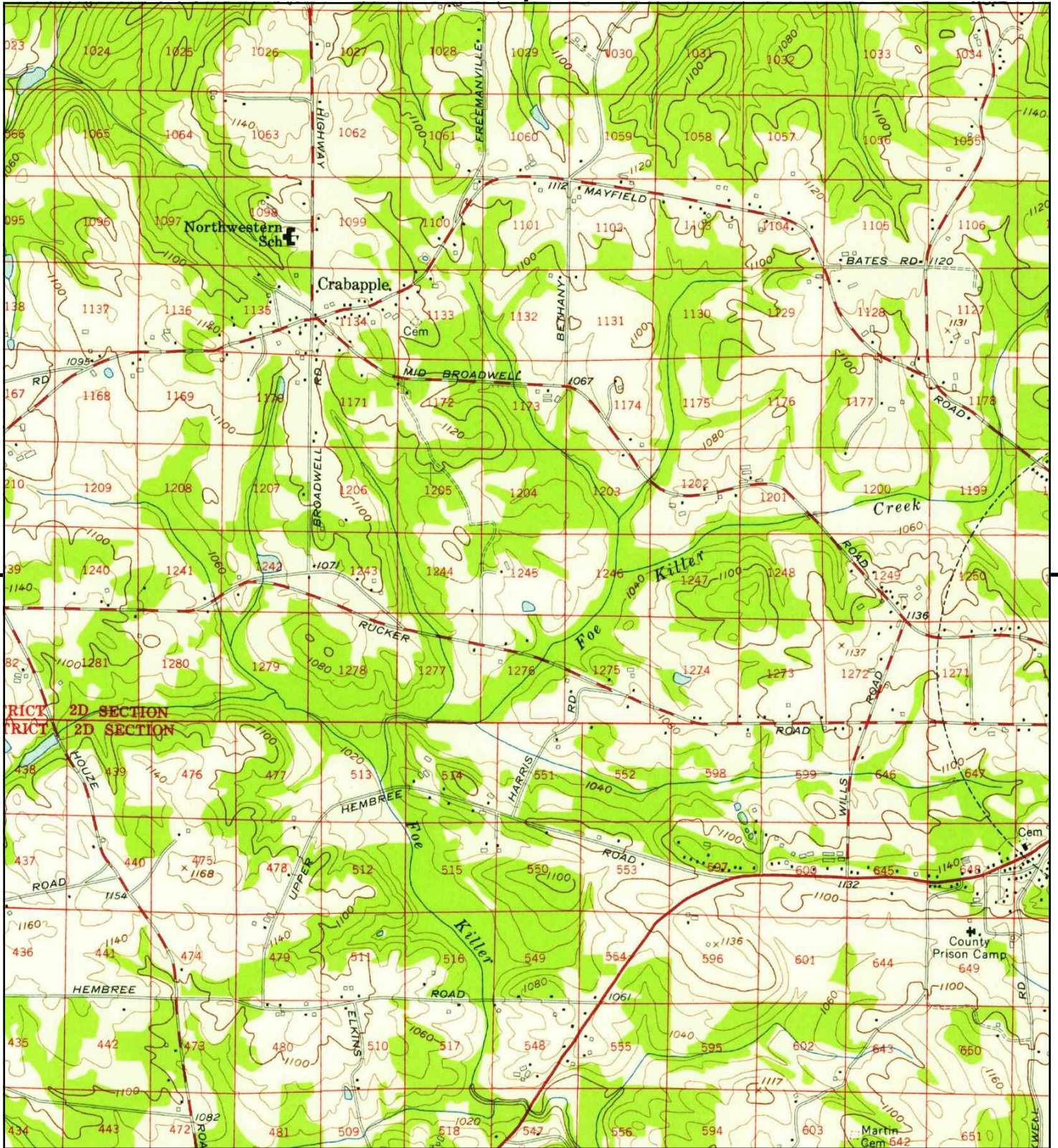
This report includes information from the following map sheet(s).



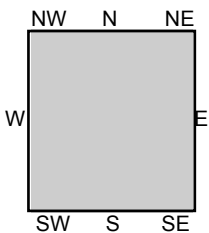
TP, Roswell, 1968, 7.5-minute

SITE NAME: Charlotte Drive  
 ADDRESS: CHARLOTTE DR  
 Alpharetta, GA 30004  
 CLIENT: S&ME





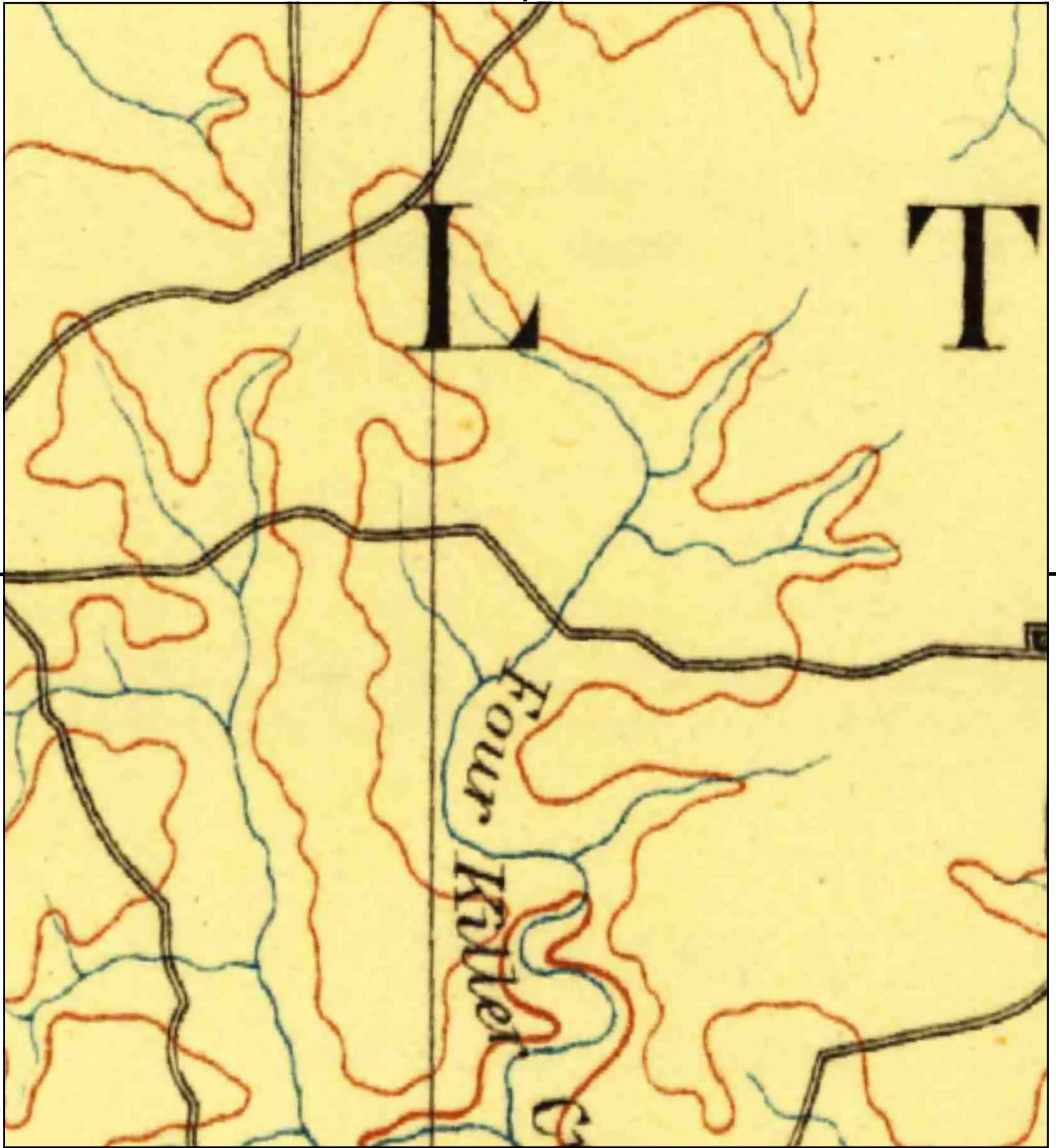
This report includes information from the following map sheet(s).



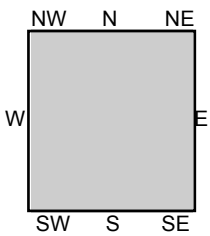
TP, Roswell, 1956, 7.5-minute

SITE NAME: Charlotte Drive  
 ADDRESS: CHARLOTTE DR  
 Alpharetta, GA 30004  
 CLIENT: S&ME





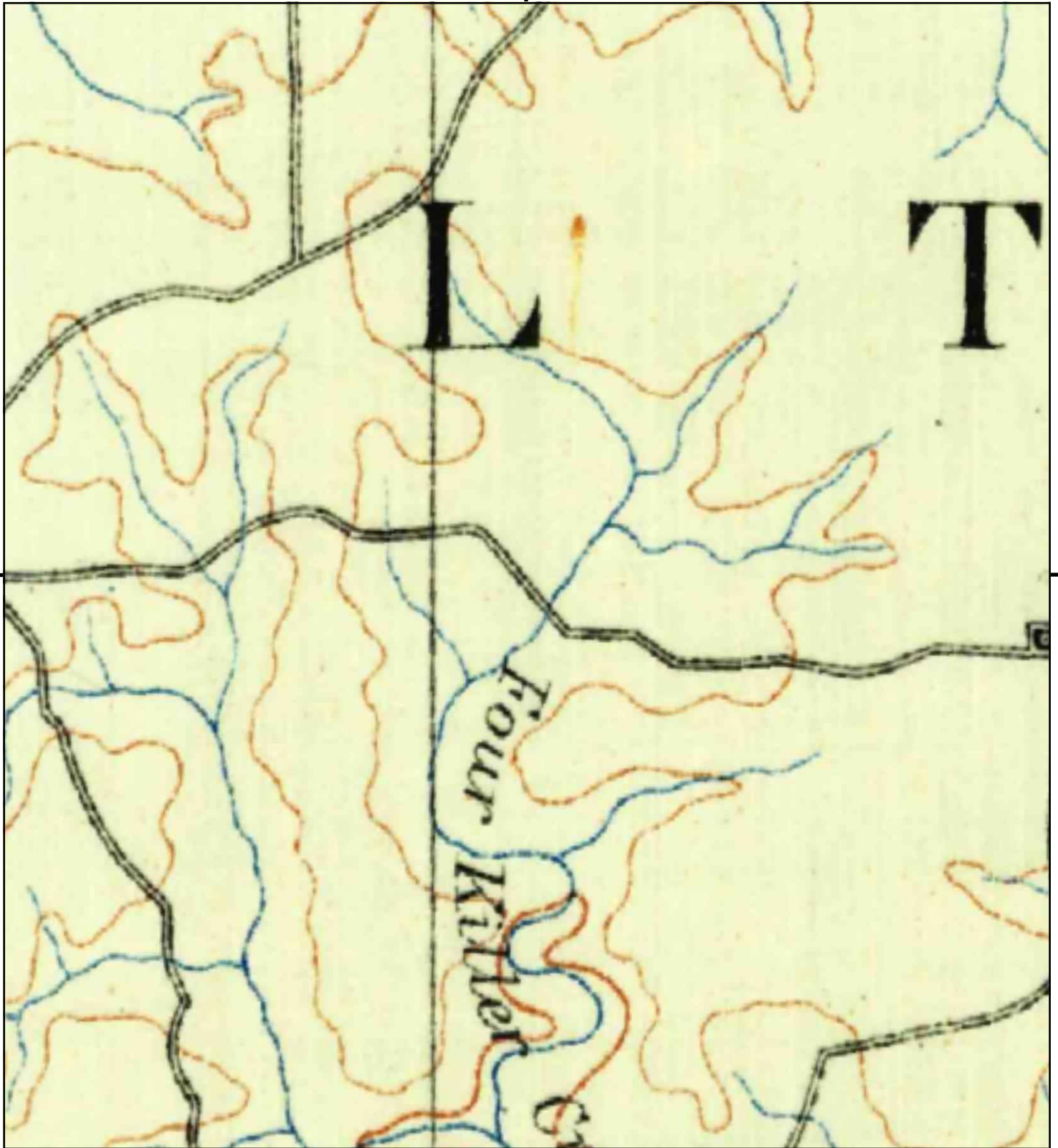
This report includes information from the following map sheet(s).



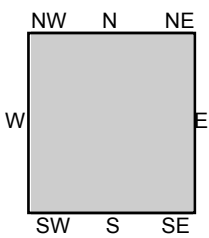
TP, Suwanee, 1894, 30-minute

SITE NAME: Charlotte Drive  
ADDRESS: CHARLOTTE DR  
Alpharetta, GA 30004  
CLIENT: S&ME





This report includes information from the following map sheet(s).



TP, Suwanee, 1890, 30-minute

SITE NAME: Charlotte Drive  
ADDRESS: CHARLOTTE DR  
Alpharetta, GA 30004  
CLIENT: S&ME





Charlotte Drive  
CHARLOTTE DR  
Alpharetta, GA 30004

Inquiry Number: 6783582.3

December 10, 2021

## Certified Sanborn® Map Report



6 Armstrong Road, 4th floor  
Shelton, CT 06484  
Toll Free: 800.352.0050  
[www.edrnet.com](http://www.edrnet.com)

# Certified Sanborn® Map Report

12/10/21

**Site Name:**

Charlotte Drive  
CHARLOTTE DR  
Alpharetta, GA 30004  
EDR Inquiry # 6783582.3

**Client Name:**

S&ME  
3380 Town Point Drive  
Kennesaw, GA 30144  
Contact: Mary Stacy



The Sanborn Library has been searched by EDR and maps covering the target property location as provided by S&ME were identified for the years listed below. The Sanborn Library is the largest, most complete collection of fire insurance maps. The collection includes maps from Sanborn, Bromley, Perris & Browne, Hopkins, Barlow, and others. Only Environmental Data Resources Inc. (EDR) is authorized to grant rights for commercial reproduction of maps by the Sanborn Library LLC, the copyright holder for the collection. Results can be authenticated by visiting [www.edrnet.com/sanborn](http://www.edrnet.com/sanborn).

The Sanborn Library is continually enhanced with newly identified map archives. This report accesses all maps in the collection as of the day this report was generated.

## Certified Sanborn Results:

**Certification #** AB09-4597-BB3F  
**PO #** 21680007  
**Project** Charlotte Drive

### UNMAPPED PROPERTY

This report certifies that the complete holdings of the Sanborn Library, LLC collection have been searched based on client supplied target property information, and fire insurance maps covering the target property were not found.



Sanborn® Library search results

Certification #: AB09-4597-BB3F

The Sanborn Library includes more than 1.2 million fire insurance maps from Sanborn, Bromley, Perris & Browne, Hopkins, Barlow and others which track historical property usage in approximately 12,000 American cities and towns. Collections searched:

- Library of Congress
- University Publications of America
- EDR Private Collection

*The Sanborn Library LLC Since 1866™*

### Limited Permission To Make Copies

S&ME (the client) is permitted to make up to FIVE photocopies of this Sanborn Map transmittal and each fire insurance map accompanying this report solely for the limited use of its customer. No one other than the client is authorized to make copies. Upon request made directly to an EDR Account Executive, the client may be permitted to make a limited number of additional photocopies. This permission is conditioned upon compliance by the client, its customer and their agents with EDR's copyright policy; a copy of which is available upon request.

### Disclaimer - Copyright and Trademark Notice

This Report contains certain information obtained from a variety of public and other sources reasonably available to Environmental Data Resources, Inc. It cannot be concluded from this Report that coverage information for the target and surrounding properties does not exist from other sources. NO WARRANTY EXPRESSED OR IMPLIED, IS MADE WHATSOEVER IN CONNECTION WITH THIS REPORT. ENVIRONMENTAL DATA RESOURCES, INC. SPECIFICALLY DISCLAIMS THE MAKING OF ANY SUCH WARRANTIES, INCLUDING WITHOUT LIMITATION, MERCHANTABILITY OR FITNESS FOR A PARTICULAR USE OR PURPOSE. ALL RISK IS ASSUMED BY THE USER. IN NO EVENT SHALL ENVIRONMENTAL DATA RESOURCES, INC. BE LIABLE TO ANYONE, WHETHER ARISING OUT OF ERRORS OR OMISSIONS, NEGLIGENCE, ACCIDENT OR ANY OTHER CAUSE, FOR ANY LOSS OF DAMAGE, INCLUDING, WITHOUT LIMITATION, SPECIAL, INCIDENTAL, CONSEQUENTIAL, OR EXEMPLARY DAMAGES. ANY LIABILITY ON THE PART OF ENVIRONMENTAL DATA RESOURCES, INC. IS STRICTLY LIMITED TO A REFUND OF THE AMOUNT PAID FOR THIS REPORT. Purchaser accepts this Report "AS IS". Any analyses, estimates, ratings, environmental risk levels or risk codes provided in this Report are provided for illustrative purposes only, and are not intended to provide, nor should they be interpreted as providing any facts regarding, or prediction or forecast of, any environmental risk for any property. Only a Phase I Environmental Site Assessment performed by an environmental professional can provide information regarding the environmental risk for any property. Additionally, the information provided in this Report is not to be construed as legal advice. Copyright 2021 by Environmental Data Resources, Inc. All rights reserved. Reproduction in any media or format, in whole or in part, of any report or map of Environmental Data Resources, Inc., or its affiliates, is prohibited without prior written permission.

EDR and its logos (including Sanborn and Sanborn Map) are trademarks of Environmental Data Resources, Inc. or its affiliates. All other trademarks used herein are the property of their respective owners.

**Charlotte Drive**  
CHARLOTTE DR  
Alpharetta, GA 30004

Inquiry Number: 6783582.5  
December 14, 2021

# The EDR-City Directory Image Report



## TABLE OF CONTENTS

### SECTION

Executive Summary

Findings

City Directory Images

***Thank you for your business.***

Please contact EDR at 1-800-352-0050  
with any questions or comments.

### **Disclaimer - Copyright and Trademark Notice**

This Report contains certain information obtained from a variety of public and other sources reasonably available to Environmental Data Resources, Inc. It cannot be concluded from this Report that coverage information for the target and surrounding properties does not exist from other sources. **NO WARRANTY EXPRESSED OR IMPLIED, IS MADE WHATSOEVER IN CONNECTION WITH THIS REPORT. ENVIRONMENTAL DATA RESOURCES, INC. SPECIFICALLY DISCLAIMS THE MAKING OF ANY SUCH WARRANTIES, INCLUDING WITHOUT LIMITATION, MERCHANTABILITY OR FITNESS FOR A PARTICULAR USE OR PURPOSE. ALL RISK IS ASSUMED BY THE USER. IN NO EVENT SHALL ENVIRONMENTAL DATA RESOURCES, INC. BE LIABLE TO ANYONE, WHETHER ARISING OUT OF ERRORS OR OMISSIONS, NEGLIGENCE, ACCIDENT OR ANY OTHER CAUSE, FOR ANY LOSS OR DAMAGE, INCLUDING, WITHOUT LIMITATION, SPECIAL, INCIDENTAL, CONSEQUENTIAL, OR EXEMPLARY DAMAGES. ANY LIABILITY ON THE PART OF ENVIRONMENTAL DATA RESOURCES, INC. IS STRICTLY LIMITED TO A REFUND OF THE AMOUNT PAID FOR THIS REPORT.** Purchaser accepts this Report "AS IS". Any analyses, estimates, ratings, environmental risk levels or risk codes provided in this Report are provided for illustrative purposes only, and are not intended to provide, nor should they be interpreted as providing any facts regarding, or prediction or forecast of, any environmental risk for any property. Only a Phase I Environmental Site Assessment performed by an environmental professional can provide information regarding the environmental risk for any property. Additionally, the information provided in this Report is not to be construed as legal advice.

Copyright 2020 by Environmental Data Resources, Inc. All rights reserved. Reproduction in any media or format, in whole or in part, of any report or map of Environmental Data Resources, Inc. or its affiliates is prohibited without prior written permission.

EDR and its logos (including Sanborn and Sanborn Map) are trademarks of Environmental Data Resources, Inc. or its affiliates. All other trademarks used herein are the property of their respective owners.

## EXECUTIVE SUMMARY

### DESCRIPTION

Environmental Data Resources, Inc.'s (EDR) City Directory Report is a screening tool designed to assist environmental professionals in evaluating potential liability on a target property resulting from past activities. EDR's City Directory Report includes a search of available city directory data at 5 year intervals.

### RECORD SOURCES

EDR's Digital Archive combines historical directory listings from sources such as Cole Information and Dun & Bradstreet. These standard sources of property information complement and enhance each other to provide a more comprehensive report.

EDR is licensed to reproduce certain City Directory works by the copyright holders of those works. The purchaser of this EDR City Directory Report may include it in report(s) delivered to a customer. Reproduction of City Directories without permission of the publisher or licensed vendor may be a violation of copyright.



### RESEARCH SUMMARY

The following research sources were consulted in the preparation of this report. A check mark indicates where information was identified in the source and provided in this report.

<u>Year</u>	<u>Target Street</u>	<u>Cross Street</u>	<u>Source</u>
2017	<input checked="" type="checkbox"/>	<input type="checkbox"/>	EDR Digital Archive
2014	<input checked="" type="checkbox"/>	<input type="checkbox"/>	EDR Digital Archive
2010	<input checked="" type="checkbox"/>	<input type="checkbox"/>	EDR Digital Archive
2005	<input checked="" type="checkbox"/>	<input type="checkbox"/>	EDR Digital Archive
2000	<input checked="" type="checkbox"/>	<input type="checkbox"/>	EDR Digital Archive
1995	<input checked="" type="checkbox"/>	<input type="checkbox"/>	EDR Digital Archive
1992	<input checked="" type="checkbox"/>	<input type="checkbox"/>	EDR Digital Archive
1986	<input checked="" type="checkbox"/>	<input type="checkbox"/>	Haines Criss-Cross Directory
1981	<input checked="" type="checkbox"/>	<input type="checkbox"/>	Haines Criss-Cross Directory
1976	<input checked="" type="checkbox"/>	<input type="checkbox"/>	Haines Criss-Cross Directory
1970	<input checked="" type="checkbox"/>	<input type="checkbox"/>	Haines Criss-Cross Directory

## FINDINGS

### TARGET PROPERTY STREET

CHARLOTTE DR  
Alpharetta, GA 30004

<u>Year</u>	<u>CD Image</u>	<u>Source</u>
-------------	-----------------	---------------

### CHARLOTTE DR

2017	pg A1	EDR Digital Archive
2014	pg A2	EDR Digital Archive
2010	pg A3	EDR Digital Archive
2005	pg A4	EDR Digital Archive
2000	pg A5	EDR Digital Archive
1995	pg A6	EDR Digital Archive
1992	pg A7	EDR Digital Archive
1986	pg A8	Haines Criss-Cross Directory
1981	pg A10	Haines Criss-Cross Directory
1981	pg A9	Haines Criss-Cross Directory
1976	pg A11	Haines Criss-Cross Directory
1970	pg A12	Haines Criss-Cross Directory

## FINDINGS

### CROSS STREETS

No Cross Streets Identified

## **City Directory Images**

**CHARLOTTE DR 2017**

12145 CHILDERS, LISA C  
KENT, SELINA L  
12160 WILLIAMS, WHITNEY C  
12180 LEA, CHRISTINA  
12220 MONDOK, KRISTY K  
12275 BARDELL, MICHAEL J  
12305 MARTIN, JOHN N  
12315 BEAUDREAU, EDGAR J  
JUICE PLUS+  
12330 ARTADI, JOSE M  
12345 MARTIN, JOHN D  
12350 BRENNAN, FRANK X  
12365 KIMPEL, PAUL A  
12370 PATEL, HEMANT P  
12385 REYNOLDS, JOE A  
12390 ELLISON, GARY W  
12400 BOORSTEIN, FRANK A  
12405 BARRETT, DAVID L  
12410 ANDERSON, NOELANI L  
12430 PETROS, MICHAEL J  
12450 MERCER, JIMMIE L  
12470 LYNDGAARD, DANIEL P  
12490 NAJARIAN, KENNETH J  
12491 OLSEN, ROBERT W  
12497 HEISE, DAVID B  
12499 WILLIAMS, WESLEY B  
12500 PUCKETT, BARRY T  
12620 STROM, POLLY C  
12625 VIRGO, SHANE A  
12630 KIRK, HAZEL R  
12640 GAO, FEI  
12650 PARK, ALISON P

**CHARLOTTE DR 2014**

12145 GRAY, VIVIAN R  
KENT, SELINA L  
MARTIN, JOHN  
WALLACE, ALICE M  
12160 WILLIAMS, WHITNEY C  
12180 ORTIZ, CHRISTINA  
12190 STRAUS, ALEX  
12220 WILSON, JEFFREY S  
12275 BARDELL, MICHAEL J  
12285 OCCUPANT UNKNOWN,  
12305 MARTIN, JOHN N  
12315 BEAUDREAULT, EDGAR J  
JUICE PLUS+  
12330 ARTADI, JOSE M  
12335 RAINEY, CLIFFORD W  
12350 BRENNAN, FRANK X  
12355 BARRETT, DAGNE  
12365 KIMPEL, PAUL A  
12370 PATEL, HEMANT P  
12385 REYNOLDS, JOE A  
12390 ELLISON, GARY W  
12400 BOORSTEIN, FRANK A  
12405 BARRETT, DAVID S  
12410 TEW, MORGAN T  
12430 PETROS, MICHAEL J  
12445 SHEARA, KEITH A  
12470 LYNDGAARD, DANIEL P  
12490 NAJARIAN, KENNETH J  
12491 OLSEN, ROBERT W  
12493 FANUZZI, PAUL N  
12497 OCCUPANT UNKNOWN,  
12499 WILLIAMS, WESLEY B  
12500 PUCKETT, BARRY T  
12590 GREEN, MIKE  
12600 PEYTON, BETTY H  
12620 GREEN, POLLY C  
12625 CLEMONS, CARTER C  
12630 KIRK, HAZEL R  
12650 PENCE, NOBLE W

**CHARLOTTE DR 2010**

12145 KENT, JAMES D  
12190 STRAUS, ALEX  
12220 WILSON, KIMBERLEY A  
12260 OCCUPANT UNKNOWN,  
12275 BARDELL, MICHAEL J  
12285 BLACKWELL, DONALD D  
12305 MARTIN, JOHN N  
12315 BEAUDREULT, EDGAR J  
JUICE PLUS  
12330 ARTADI, JOSE M  
12335 RAINEY, LUCINDA D  
12345 OCCUPANT UNKNOWN,  
12350 BRENNAN, FRANK S  
12365 KIMPEL, PAUL A  
12370 PATEL, HEMANT  
12385 REYNOLDS, JOE A  
12390 ELLISON, GARY W  
12400 BOORSTEIN, FRANK A  
12405 BARRETT, DAVID S  
12410 SUTTER, ROBERT J  
12430 PETROS, MICHAEL J  
12445 SHEARA, ALEX F  
12450 MERCER, JIMMIE L  
O M ENTERPRISES  
12470 LYNDGAARD, DANIEL P  
12490 LEWIS, NAT J  
12491 OLSEN, ROBERT W  
12493 FANUZZI, PAUL N  
12497 OCCUPANT UNKNOWN,  
12499 WILLIAMS, WESLEY B  
12500 PUCKETT, BARRY T  
12590 OCCUPANT UNKNOWN,  
12620 STROM, RAYMOND O  
12625 YOUNG, DONALD C  
12630 KIRK, HAZEL R  
12650 PENCE, WALLACE



## CHARLOTTE DR 2005

12145 KENT, JAMES D  
12190 STRAUS, BARRY N  
12220 WILSON, JEFF  
12260 MURDOCK, ANDY P  
12275 PUCKETT, WILLIE B  
12285 BLACKWELL, DONALD D  
12305 MARTIN, DAVID D  
12310 OCCUPANT UNKNOWN,  
12315 BEAUDREAU, EDGAR J  
12335 DUDLEY BARRETT MANAGEMENT SERVICE  
OCCUPANT UNKNOWN,  
12345 OCCUPANT UNKNOWN,  
12360 OCCUPANT UNKNOWN,  
12365 KIMPEL, PAUL A  
12385 REYNOLDS, JOE A  
12390 ELLISON, GARY W  
12400 BOORSTEIN, FRANK  
12405 BRAUNECKER, DAVID B  
12410 REED, MARK T  
12430 BUCK, JERRY A  
12445 ENGLISH, WILMA M  
12450 MERCER, JIMMIE L  
12470 OCCUPANT UNKNOWN,  
12490 L & D FOOD DISTRIBUTORS INC  
LARKIN EDWARD P RESIDUAR TR  
LARKIN, EDWARD M  
12491 OLSEN, ROBERT W  
12493 FANUZZI, PAUL N  
PAUL NICHOLAS HOME IMPROVEMENT  
12495 CHRISTIANSEN, DANIEL F  
DIGITAL DEVELOPMENT CORP  
12499 WILLIAMS, WESLEY B  
12500 PUCKETT, BARRY T  
12590 OCCUPANT UNKNOWN,  
12600 COALSON, MELVIN B  
12620 STROM, RAYMOND O  
12625 YOUNG, DONALD C  
12630 KIRK, HAZEL R  
12640 GAO, FEI  
12650 PENCE, WALLACE

## CHARLOTTE DR 2000

12145 GRAY, VIVIAN R  
KENT, SELINA S  
12190 STRAUS, BARRY N  
12220 SEELY, E  
12260 MURDOCK, ANDY  
12275 PUCKETT, HARVEY P  
12285 BLACKWELL, DONALD D  
12305 MARTIN, DAVID D  
12310 FREEMAN, GREG  
12315 BEAUDREAULT, EDGAR  
JUICE PLUS  
12335 BARRETT, SHELLEY  
DRIVER, FRED L  
12343 OCCUPANT UNKNOWN,  
12345 ERWIN, DOUGLAS  
12350 TITUS, RICHARD W  
12360 TITUS, DAN L  
12365 KIMPEL, PAUL A  
12385 REYNOLDS, JOE J  
12390 ELLISON, GARY W  
12400 BOORSTEIN, FRANK  
12405 KAMINER, JAMES H  
12410 REED, MARK  
12430 BUCK, JERRY A  
12445 BRANNON, DANNY  
ENGLISH, WILMA  
JENKINS, TOMMY P  
12450 MERCER, JAMES W  
12470 OCCUPANT UNKNOWN,  
12490 LARKIN, EDWARD M  
12491 OLSEN, ROBERT W  
12493 FANUZZI, LESLIE N  
12495 CHRISTIANSEN, SAUNDRA M  
12497 OCCUPANT UNKNOWN,  
12499 WILLIAMS, WESLEY  
12500 PUCKETT, BARRY T  
12590 WHITTY, THOMAS J  
12600 PITTMAN, IRENE D  
12625 YOUNG, DONALD C  
12630 KIRK, HAZEL  
MCDONALD, HEATHER  
WRIGHT, BRIAN L  
12640 CARMODY, C A  
12650 PENCE, WALLACE

## CHARLOTTE DR 1995

12145 HARPER, V L  
KENT, SELINA S  
12190 STRAUS, BARRY N  
12220 SEELY, E  
12260 MURDOCK, CHARLES  
12275 PUCKETT, HARVEY P  
12285 BLACKWELL, KENNETH H  
12305 MARTIN, JOHN N  
12310 FREEMAN, GREG  
12315 FISCHER, CHRIS  
12335 BARRETT, M D  
DRIVER, FRED L  
12345 MARTIN, DAVID  
12350 TITUS, RICHARD W  
12360 TITUS, DAN L  
12365 SHOCKLEY, SEABORN H  
12385 REYNOLDS, JOE J III  
12390 ELLISON, BETTY  
12410 REED, MARK T  
12445 BRANNON, DANNY  
12450 MERCER, JAMES W  
12470 FIELDING, THOMAS  
12490 LARKIN, EDWARD M  
12491 OCCUPANT UNKNOWNN  
12493 OCCUPANT UNKNOWNN  
12495 OCCUPANT UNKNOWNN  
12497 COHEN, BRYCE  
12499 SMITH, FRANK  
12500 PUCKETT, BARRY T  
12590 WHITTY, THOMAS J  
12600 COALSON, MELVIN B SR  
12620 GREEN, J W  
12625 YOUNG, DONALD  
12630 BATES, GEORGE F  
KIRK, HAZEL  
12640 GAO, FEI  
HARRIS, BRAD  
PRICE, LISA L  
12650 PENCE, WALLACE

**CHARLOTTE DR 1992**

12145 FOWLER, P L  
KENT, SELINA S  
12190 STRAUS, BARRY N  
12220 REDMON, LILLIAN M  
12260 MURDOCK, CHARLES  
12275 PUCKETT, HARVEY P  
12305 MARTIN, JOHN N  
12310 COLLINS, WILLIAM R JR  
12315 BEAUDREAULT, EDGAR JR  
12335 DRIVER, FRED L  
12345 MARTIN, DAVID  
12350 TITUS, RICHARD W  
12360 TITUS, DAN L  
12365 SHOCKLEY, SEABORN H  
12385 REYNOLDS, JOE J III  
12390 ELLISON, BETTY  
12410 LAUDER, STEVEN W  
12445 BRANNON, DANNY  
12491 MORRIS, STEPHEN  
12495 ROLADER, DONALD A  
12500 PUCKETT, BARRY T  
12590 WHITTY, THOMAS J  
12600 COALSON, MELVIN B SR  
12620 GREEN, J W  
12625 YOUNG, DONALD  
12630 BATES, GEORGE F  
KIRK, HAZEL  
12640 DANIEL, DEBRA  
GAO, FEI  
LEE, JEAN  
12650 WRIGHT, TED L

## CHARLOTTE DR 1986

CHARLOTTE DR 3020 1  
ALPHARETTA

## ABOUT 850 MAYFIELD RD

12145	RUCKER TROY	475-5422	8
12190	SENTINELLA ALAN G	475-7616	8
12220	REDMON LILLIAN M	475-2061	4
	VICKERS BILLYE F DR	475-2061	4
	VICKERS L T MRS	475-2061	
12235	XXXX	00	
12260	MURDOCK CHARLES	475-7311	0
12275	PUCKETT HARVEY P	475-6823	8
12265	XXXX	00	
12310	COLLINS WILLIAM JR	475-0510	0
12315	FISCHER RICHARD	442-1517	5
12345	MARTIN DAVID	475-6771	5
	MARTIN DAVID	475-7183	5
12350	TITUS RICHARD W	475-7718	1
12360	TITUS DAN L	475-8523	4
12365	SHOCKLEY SEABORN M	475-3351	
12385	REYNOLDS JOE J 3D	475-7011	
12400	BOORSTEIN FRANK	475-4410	1
12405	COLLINS JOHN E	475-4493	5
12410	LAUDER STEVEN W	475-3728	2
12445	XXXX	00	
12470	ADAIR FORREST CHLD	442-0723	5
	ADAIR FORREST L	475-2897	4
12490	LUNSFORD DAN	442-3951	+ 8
12500	PUCKETT BARRY T	475-3126	5
12590	WHITTY THOMAS J	475-1249	1
12600	COALSON MELVIN B SR	475-4795	8
12620	GREEN J WILIARD	475-6613	
12625	YOUNG CHRISTINE	475-7892	
	YOUNG DONALD	475-7892	5
12630	BATES GEORGE F	475-5468	3
	KIRK H	442-0315	5
12640	RAINWATER V M	475-3373	7
	WILSON WILLIAM A	475-1854	4
12650	WRIGHT TED L	475-3134	7
NO #	STEWART M RUCKER	475-5635	
*	1 BUS	35 RES	1 NEW

CHARLOTTE DR 1981

CHARLOTTE DR 3020 1  
ALPHARETTA

12145	RUCKER TROY	475-5422	8
12190	SENTINELIA A G CHLD	475-7816	8
12220	REDMON LILLIAN M	475-3791	9
	VICKERS BILLYE F CH	475-3980	8

COPYRIGHT HAINES & CO INC INFO

## CHARLOTTE DR 1981

CHARLOTTE DR	30201 CONT
VICKERS L T	475-3380 8
12235 CHRISTIANSEN W	475-0466 0
12260 MURDOCK CHARLES	475-7311 0
12275 PUCKETT HARVEY P	475-6823 8
12285 BLACKWELL KENNETH	475-6824 7
12310 COLLINS WILLIAM JR	475-0510 0
12350 TITUS RICHARD W	475 7718 + 1
12365 SHOCKLEY SEABORN H	475-3351 6
12385 REYNOLDS JOE J 3D	475-7011 5
12400 BOORSTEIN FRANK	475-4410 + 1
12405 MOORE MELONIE	475 3316 9
MOORE WALTER EDW	475-5038 7
12445 AMWAY HM PROD DISTB	475-7193 + 1
NUTRILITE FD SPLMNT	475-7193 + 1
12470 FARMER DEANN	475-3441 0
12490 BAZEMORE ROBT D	475-5770 4
12590 WHITTY THOMAS J	475-1249 + 1
12600 COALSON E W SR	475-5019 + 1
COALSON MELVIN SR	475-4795 8
12620 BATES GEORGE F	475-5468 8
GREEN J WILIARD	475-6613
12625 ANDFEWS ROBERT	475-6438 8
12640 RAINWATER V M	475-3373 7
12650 WRIGHT TED L	475-3134 7
NO # STEWART CHARLES JR	475-5635
NO # STEWART M RUCKER	475 5535 + 1
* 2 BJS 28 RES	7 NEW

## CHARLOTTE DR 1976

## CHARLOTTE DR 30201 ALPHARETTA

12220	SENTINELLA A CHLORN	475-7816	4
	SENTINELLA ALAN G	475-5327	9
12365	SHOCKLEY SEABORN H	475-3351	*6
12385	REYNOLDS JOE J 30	475-7011	5
12445	TILLIS RONALD W	475-9559	4
12470	GUNTER RAYMOND	475-5718	1
12490	BAZEMORE ROBT O	475-5770	4
12620	GREEN J HILIARO	475-6613	1
13020	RAWLS DENNIS B	475-4598	2
NO #	BATES GEO F	475-5468	2
NO #	BLACKWELL KENNETH H	475-6824	7
NO #	BYERS CARROLL	475-4043	*6
NO #	COALSON MELVIN B SR	475-4795	1
NO #	MURDOCK CHAS	475-7311	
NO #	PUCKETT HARVEY P	475-6823	3
NO #	STEWART CHAS O JR	475-5635	
NO #	TITUS RICHARD W	475-7718	8
	* O BUS	17 RES	2 NEW



## CHARLOTTE DR 1970

CHARLOTTE DR 30201 ALPHARETTA

12220	RAWLS DENNIS B	475-4598+0	
	SENTINELLA ALAN G	475-5327	9
NO #	BLACKWELL KENNETH	H475-6824	7
NO #	MURDOCK CHAS	475-7311	
NO #	STEWART CHAS D JR	475-5635	
NO #	SUMMERDUR J D	475-7661	6
NO #	TITUS RICHARD W	475-7718	8
	* 0 BUS	7 RES	1 NEW



## **Appendix IV – User Provided Information**



## USER QUESTIONNAIRE

In order to qualify for one of the Landowner Liability Protections (LLPs), ASTM E1527-13 states that the ESA User must provide the following information to the Environmental Professional (EP). Failure to conduct these inquiries and provide the resulting information to the EP could result in a determination that "all appropriate inquiries" is not complete thereby disqualifying the User for the LLPs.

1. Are you aware of any environmental clean-up liens against the property that are filed or recorded under federal, tribal, state or local laws? NO
2. Are you aware of any Activity and Use Limitations (AUL's) such as engineering controls, land use restrictions, or institutional controls that are in place at the site and/or have been filed or recorded in a registry under federal, state or local laws? NO
3. As the User of this ESA, do you have any specialized knowledge or experience related to the subject property or nearby properties? NO
4. Does the purchase price being paid for this property reasonably reflect the fair market value of the property? If not, is the lower purchase price attributable to known or suspected contamination? N/A
5. Are you aware of information about the property that would be helpful in identifying conditions indicative of contaminant releases, such as: a) past use of the property; b) presence of specific chemicals (past or present); c) spills or chemical releases at the property; or d) environmental cleanups that have taken place at the property? NO
6. As the User of this Phase I ESA and based on your knowledge and experience of the property, are there any obvious indicators that point to the presence or likely presence of contamination on the property? NO

In addition, certain other information should be provided, if available, including contact information for past and current property owners, operators and occupants; the reason for performing this ESA; and documentation including figures showing the property address, location and boundaries

Printed Name JOHN SMITH Signature [Signature] Date 12-10-21



## User Furnished Information

The following is a list of documents and information that could be useful to S&ME, Inc. in preparing your Phase I Environmental Site Assessment (ESA). Please check the appropriate boxes below, sign, and fax or mail this form along with the signed Agreement for Services and completed owner's questionnaire. We will contact you regarding review of any available materials. This form will be attached to, and made a part of, your completed Phase I ESA.

Yes	No	
<input type="checkbox"/>	<input checked="" type="checkbox"/>	Environmental site assessment reports
<input type="checkbox"/>	<input checked="" type="checkbox"/>	Environmental audit reports
<input type="checkbox"/>	<input checked="" type="checkbox"/>	Environmental permits (i.e. solid waste disposal permits, hazardous waste disposal permits, wastewater permits, NPDES permits)
<input type="checkbox"/>	<input checked="" type="checkbox"/>	Registrations for underground and above-ground storage tanks
<input type="checkbox"/>	<input checked="" type="checkbox"/>	Material safety data sheets (MSDS)
<input type="checkbox"/>	<input checked="" type="checkbox"/>	Community right-to-know plan
<input type="checkbox"/>	<input checked="" type="checkbox"/>	Safety plans; preparedness and prevention plans; spill prevention, countermeasure and control plans, etc.
<input type="checkbox"/>	<input checked="" type="checkbox"/>	Reports regarding hydrologic conditions on the property or surrounding area
<input type="checkbox"/>	<input checked="" type="checkbox"/>	Notices or other correspondence from any government agency relating to past or existing environmental liens encumbering the property
<input type="checkbox"/>	<input checked="" type="checkbox"/>	Hazardous waste generator notices or reports
<input type="checkbox"/>	<input checked="" type="checkbox"/>	Geotechnical studies
<input type="checkbox"/>	<input checked="" type="checkbox"/>	Information concerning any pending, threatened, or past litigation or administrative proceedings relevant to hazardous substances or petroleum products
<input type="checkbox"/>	<input checked="" type="checkbox"/>	Notices from any governmental entity regarding any possible violation of environmental laws or possible liability relating to hazardous substances or petroleum products
<input type="checkbox"/>	<input checked="" type="checkbox"/>	Disclosure of sumps, pits, drainage systems (i.e. the existence of and location)
<input type="checkbox"/>	<input checked="" type="checkbox"/>	Building plans (architectural, utility, structural)
<input type="checkbox"/>	<input checked="" type="checkbox"/>	Description of current site operations, including layout drawings or sketches
<input type="checkbox"/>	<input type="checkbox"/>	Title report/chain-of-title <b>TITLE REPORT HAS BEEN ORDERED</b>
<input checked="" type="checkbox"/>	<input type="checkbox"/>	Tax assessor records (previous owner and occupants)
<input type="checkbox"/>	<input type="checkbox"/>	Purchase price analysis (if lower than comparables) <b>NIA</b>
<input type="checkbox"/>	<input checked="" type="checkbox"/>	Current and historical photographs of the site
<input type="checkbox"/>	<input checked="" type="checkbox"/>	Current and historical topographic maps of the site

I have reviewed the above list and checked the "Yes" box for those items that are available to S&ME for review and/or copy.

Printed Name JOHN SMITH Signature [Signature] Date 12-10-21



## **Appendix V – Vapor Encroachment Screening**



## Vapor Encroachment Screening

S&ME has conducted a Phase I Environmental Site Assessment (ESA) for the subject property located off Charlotte Drive in Alpharetta, Fulton County, Georgia. The Phase I ESA was performed in accordance with American Society for Testing and Materials (ASTM) E1527-13, *Standard Practice for Environmental Site Assessments: Phase I Environmental Site Assessment Process* (ASTM 2013), which requires the consideration of confirmed or potential releases of hazardous substances and/or petroleum products that may pose a threat of contamination to the subject property, including an evaluation of the potential migration of vapors. The evaluation of potential migration of contaminant vapors for this Phase I ESA, herein referred to as a Tier 1 Vapor Encroachment Screening (VES), was accomplished utilizing procedures described as Tier 1 Screening in ASTM E2600-15, *Standard Guide for Vapor Encroachment Screening on Property Involved in Real Estate Transactions* (ASTM 2015) and, if applicable, using the refined search distances presented by Buonicore (2009), as described below.

### Purpose

The purpose of this VES is to assist in evaluating the existence of Vapor Encroachment Conditions (VECs) at the subject property. The VES was performed to identify releases or potential releases of chemicals of concern on or near the subject property and to evaluate the likelihood of vapors migrating from the releases via the subsurface to the subject property. The presence or likely presence of vapors containing chemicals of concern in the subsurface of the subject property constitutes a VEC, and may also constitute a *recognized environmental condition* (REC), as defined by ASTM E1527-13.

### Evaluation Process

The following information was reviewed during the Tier 1 VES to identify releases or potential releases of chemicals of concern on or near the subject property and to evaluate the likelihood of vapors migrating from the releases via the subsurface to the subject property:

- The type of contaminant (petroleum product vs. non-petroleum product) known or suspected to have been stored on-site or at identified off-site sources;
- The distance between identified off-site sources and the nearest subject property boundary;
- Information of known or assumed groundwater flow directions(s) with respect to the subject property;
- The potential for preferential pathways or barriers to exist between the identified off-site sources and the subject property boundary; and,
- Physical setting and other information sources.

The ASTM E 2600-15 Tier 1 Screening process recommends initial screening distances to estimate contaminant plume length and width with no empirical plume data. In cases where the direction of groundwater flow is known or can be reasonably assumed, those distances were refined under a conservative scenario using calculations presented by Buonicore (2009). The resulting vapor screening distances (*i.e.*, distances from a potential off-site contaminant source to the nearest boundary of the subject property) are presented in Table 1 with respect to the type of contaminant and the known or presumed direction of groundwater flow.

---



**Table 1 - VES Area of Concern (AOC) Screening Distances**

Contaminant Type	Source Location with respect to the nearest Subject Property boundary and considering known or assumed groundwater flow direction <sup>(3)</sup>		
	Up-gradient	Cross-gradient	Down-gradient
Non-petroleum COC (1) (see ASTM E 2600-15, Appendix X6)	1,760 feet (1/3rd mile)	365 feet	100 feet
Petroleum COC NAPL (2)	528 feet (1/10th mile)	165 feet	100 feet
Petroleum COC Dissolved	528 feet (1/10th mile)	95 feet	30 feet

Notes: (1) COC – Chemicals of Concern  
 (2) NAPL – Non Aqueous Phase Liquid (*i.e.*, free product)  
 (3) Groundwater Flow Direction – if not known or assumed, use search distance of 1,760 feet for up-gradient, cross-gradient, and down-gradient

## Results

Based on our review of information collected as part of the Phase I ESA process, the subject property was not identified as a potential vapor contaminant source. No off-site facilities were identified in the databases searched in the EDR Report within the screening distances listed in Table 1.

## Conclusion

A VEC with respect to the subject property does not exist.

## References

- American Society for Testing and Materials. 2013. Standard Practice for Environmental Site Assessments: Phase I Environmental Site Assessment Process E 1527-13, Philadelphia, PA.
- American Society for Testing and Materials. 2015. Standard Guide for Vapor Encroachment Screening on Property Involved in Real Estate Transactions E 2600-15, Philadelphia, PA.
- Buonicore, A.J. 2009. A Smaller Intrusion. pp. 26-31, May 2009.

**Report of Phase I Environmental Site Assessment**  
**Estate of Carroll Byers Property**  
Parcel ID 22 434012450230  
Charlotte Drive, Alpharetta, Fulton County, GA  
S&ME Project No. 21680007



## **Signature of Environmental Professional**

I declare that, to the best of my professional knowledge and belief, I meet the definition of Environmental Professional as defined in §312.10 of 40 CFR 312 and I have the specific qualifications based on education, training, and experience to assess a property of the nature, history, and setting of the subject property. I have developed and performed the all appropriate inquiries in conformance with the standards and practices set forth in 40 CFR Part 312.

A handwritten signature in blue ink that reads 'Mary C. Stacy'.

---

Mary C. Stacy, P.G.  
Environmental Professional





## **Appendix VI – Site Photographs**

**Site Photographs**



**Estate of Carroll Byers Property**

Parcel ID 22 434012450230

Charlotte Drive, Alpharetta, Fulton County, Georgia

S&ME Project No. 21680007



			12/22/2021
			Photographer: Joseph Sura
1	<b>Location / Orientation</b>	Subject Property / Looking South	
	<b>Remarks</b>	Looking south towards property's southern boundary	
			12/22/2021
			Photographer: Joseph Sura
2	<b>Location / Orientation</b>	Subject Property / Looking East	
	<b>Remarks</b>	Looking east in subject property towards property's eastern boundary	

**Site Photographs**


**Estate of Carroll Byers Property**

Parcel ID 22 434012450230

Charlotte Drive, Alpharetta, Fulton County, Georgia

S&ME Project No. 21680007



			12/22/2021
			Photographer: Joseph Sura
3	<b>Location / Orientation</b>	Subject Property / Looking North	
	<b>Remarks</b>	Looking north towards property's northern boundary	
			12/22/2021
			Photographer: Joseph Sura
4	<b>Location / Orientation</b>	Subject Property / Looking West	
	<b>Remarks</b>	Looking west towards property's western boundary and Charlotte Drive	

**Site Photographs**



**Estate of Carroll Byers Property**

Parcel ID 22 434012450230

Charlotte Drive, Alpharetta, Fulton County, Georgia

S&ME Project No. 21680007



			12/22/2021
			Photographer: Joseph Sura
5	<b>Location / Orientation</b>	Subject Property / Looking North	
	<b>Remarks</b>	Storage building on left of photo, collapsed building and barn in center of photo	
			12/22/2021
			Photographer: Joseph Sura
6	<b>Location / Orientation</b>	Subject Property / Looking West	
	<b>Remarks</b>	Looking west towards private residence, water well house, and storage building	

**Site Photographs**



**Estate of Carroll Byers Property**

Parcel ID 22 434012450230

Charlotte Drive, Alpharetta, Fulton County, Georgia

S&ME Project No. 21680007



			12/22/2021
			Photographer: Joseph Sura
7	<b>Location / Orientation</b>	Subject Property / Looking North	
	<b>Remarks</b>	View of four buildings on property and aboveground storage tank adjacent to residence	
			12/22/2021
			Photographer: Joseph Sura
8	<b>Location / Orientation</b>	Subject Property / Looking West	
	<b>Remarks</b>	Looking west from private residence along unpaved earthen road, towards Charlotte Drive and western boundary	

**Site Photographs**

**Estate of Carroll Byers Property**

Parcel ID 22 434012450230

Charlotte Drive, Alpharetta, Fulton County, Georgia

S&ME Project No. 21680007



				12/22/2021
				Photographer: Joseph Sura
9	<b>Location / Orientation</b>	Subject Property / Looking East		
	<b>Remarks</b>	View of inside of water well house		
				12/22/2021
				Photographer: Joseph Sura
10	<b>Location / Orientation</b>	Subject Property / Looking West		
	<b>Remarks</b>	Looking west at aboveground storage tank and private residence		

**Site Photographs**



**Estate of Carroll Byers Property**

Parcel ID 22 434012450230

Charlotte Drive, Alpharetta, Fulton County, Georgia

S&ME Project No. 21680007



			12/22/2021
			Photographer: Joseph Sura
11	<b>Location / Orientation</b>	Subject Property / Looking Northeast	
	<b>Remarks</b>	Aboveground storage tank	
			12/22/2021
			Photographer: Joseph Sura
12	<b>Location / Orientation</b>	Subject Property / Looking Down	
	<b>Remarks</b>	Inside of abandoned former water well structure	

**Site Photographs**



**Estate of Carroll Byers Property**

Parcel ID 22 434012450230

Charlotte Drive, Alpharetta, Fulton County, Georgia

S&ME Project No. 21680007



			12/22/2021
			Photographer: Joseph Sura
13	<b>Location / Orientation</b>	Subject Property / Looking Southeast	
	<b>Remarks</b>	Interior of property	
			12/22/2021
			Photographer: Joseph Sura
14	<b>Location / Orientation</b>	Subject Property / Looking Down	
	<b>Remarks</b>	Metal cabinets on property	




**Site Photographs**

**Estate of Carroll Byers Property**

Parcel ID 22 434012450230

Charlotte Drive, Alpharetta, Fulton County, Georgia

S&ME Project No. 21680007



12/22/2021

Photographer: Joseph Sura

<b>15</b>	<b>Location / Orientation</b>	Subject Property / Interior of Barn
	<b>Remarks</b>	Interior of Barn



12/22/2021

Photographer: Joseph Sura

<b>16</b>	<b>Location / Orientation</b>	Subject Property / Interior of Barn
	<b>Remarks</b>	Interior of Barn

**Site Photographs**

**Estate of Carroll Byers Property**

Parcel ID 22 434012450230

Charlotte Drive, Alpharetta, Fulton County, Georgia

S&ME Project No. 21680007



12/22/2021

Photographer: Joseph Sura

<b>17</b>	<b>Location / Orientation</b>	Subject Property / Looking North towards Barn
	<b>Remarks</b>	Exterior of Barn, note tractor



12/22/2021

Photographer: Joseph Sura

<b>18</b>	<b>Location / Orientation</b>	Subject Property / Collapsed Building
	<b>Remarks</b>	Collapsed Building


**Site Photographs**

**Estate of Carroll Byers Property**

Parcel ID 22 434012450230

Charlotte Drive, Alpharetta, Fulton County, Georgia

S&ME Project No. 21680007



3/15/2022

Photographer: Joseph Sura

<b>19</b>	<b>Location / Orientation</b>	Subject Property / Interior of Residence
	<b>Remarks</b>	Interior of Residence



3/15/2022

Photographer: Joseph Sura

<b>20</b>	<b>Location / Orientation</b>	Subject Property / Interior of Storage Building
	<b>Remarks</b>	Interior of Storage Building



## **Appendix VII – Interview Documentation**

Thank you for submitting a request for records.

Your security key is **961463**.

Your request reference number is **PRR-73-2022**.

Please have this security key and reference number available when communicating with our staff regarding your request.

Please note that if you chose not to provide contact information, this reference number should be used when communicating with staff and/or when picking up the records related to this request. Additionally, if no contact information was provided, you must contact the appropriate office to verify receipt of your request, to learn of any applicable fees, and authorize your request to move forward, prior to your request moving forward.

[VIEW REQUEST](#)



New Request



Track



Search



**Appendix VIII – Qualifications and Certifications of the  
Environmental Professional(s)**



#### PROJECT ROLE

Senior Project Manager

#### LOCATION

Kennesaw, GA

#### EDUCATION

- BS, Geology, 2002, Georgia State University

#### YEARS OF EXPERIENCE

Joined S&ME in 2000

#### REGISTRATIONS

- PG, GA #1824
- PG, AL #1138
- PG, TN #5672

#### PROFESSIONAL MEMBERSHIPS

- Georgia Association of Convenience Stores
  - Director, Board of Directors
  - Chairwoman, Supplier Board
- Association for Women Environmental Professionals
- Georgia Groundwater Association
- American Institute of Professional Geologists

## Mary C. Stacy, PG

### Environmental Services Leader/Senior Project Manager

Ms. Stacy is a Senior Project Manager in S&ME's Kennesaw office. She is skilled in the following disciplines; Landfill Permitting, Assessment, and Remediation to include Groundwater Monitoring, Methane Gas Monitoring, Remediation Plans, and Statistical Analysis; Phase I and II Environmental Site Assessments; Underground Storage Tank (UST) Removal and Closure Assessments; Soil and Groundwater Assessments; Design and Installation of Soil and Groundwater Remediation Systems; Fate-and-Transport Groundwater Modeling, Risk-Based Corrective Action.

### Relevant Experience

- Proposal Development, Project Management, Project Planning and Execution
- Design, Installation and Troubleshooting of Soil and Groundwater Remediation Systems
- Alabama, Tennessee, North Carolina and Georgia UST Regulations and Reporting
- Georgia Hazardous Remediation and Response Regulations and Reporting;
- Georgia Solid Waste Management Program Regulations and Reporting;

### Key Projects and Assignments

#### **Solid Waste Facilities**

#### **Former Yamacraw Road Landfill**

##### **Griffin, Georgia | 2012-current**

Senior Manager for the groundwater monitoring and landfill gas monitoring of the closed sanitary landfill for the Spalding County, Georgia. S&ME performs semi-annual groundwater monitoring using low-flow (minimal drawdown) sampling procedure and statistical analysis of the collected data. S&ME also performs monthly and quarterly methane monitoring at the landfill. Additional services have included monitoring well installation, monitoring well abandonment, installation of methane ventilation trench, and guidance with compliance of state regulations. Additional services include the preparation of corrective action plans to address methane gas, metals, and volatile organic compounds that have been observed in the groundwater at the facility

#### **Avera Road Landfill**

##### **Jefferson County, Georgia | 2012 -2013**

Project Geologist responsible for review of water quality data collected during routine corrective action groundwater sampling. Generation of potentiometric and VOC and metals figures and tables. Prepared routine monitoring reports for submission to the Georgia Solid Waste Program.

*\*Experience with previous employer.*





## ***Underground Storage Tank Facilities***

### **Six Flags Over Georgia**

#### **Austell, Georgia | 2012-current**

Senior Project Manager for assessment of a petroleum release at an amusement park within 150 feet of the Chattahoochee River. Directed the installation of 80+ groundwater monitoring/recovery well network utilizing sub-surface data collected during a membrane interface probe (MIP) investigation. Developed corrective action plan and assisted with design of remedial technologies to address free product and dissolved phase hydrocarbons including total fluids extraction, soil vapor recovery/venting and an air sparge curtain. Sensitive utilities in the remedial area include three high capacity forced sewer lines and numerous telecommunication and below ground electrical lines. Responsible for coordinating bi-monthly system data collection, quarterly water quality analysis and reporting to the Georgia Environmental Protection Division. Challenges include working in fluvial flood plain, groundwater table sensitive to adjacent river conditions, and several preferential contaminant pathways.

### **Circle K 2723628**

#### **Cleveland, Tennessee | 2013 - current**

Client Manager and Senior Project Manager for design and implementation of corrective action including the re-installation of the monitoring/recovery well network and installation of a dual phase liquid ring pump system. Responsible for oversight of routine system O&M and preparation of Corrective Action Monitoring Reports for the Tennessee Department of Environment and Conservation.

### **Former Circle K 2723566**

#### **Murfreesboro, Tennessee | 2012-current**

Client Manager and Senior Project Manager for design and implementation of corrective action for a diesel release which included the installation of a dual phase liquid ring pump system. Responsible for oversight of routine system O&M and preparation of quarterly Corrective Action Monitoring Reports.

### **McKenzie Market #4**

#### **Union Springs, Alabama | 2006 - 2017**

Client Manager and Senior Project Manager for the assessment and remediation of petroleum hydrocarbon plume that extends through multiple off-site properties; assisted in the design and implementation of a remediation system utilizing soil vapor extraction and ambient air/ozone sparge technology with enhanced phytoremediation using vetiver grass, acorus graminias grass and cottonwood trees.

### **Former McKenzie Market #1**

#### **Eufaula, Alabama | 2006 - 2011**

Client Manager and Senior Project Manager for the remediation of petroleum hydrocarbon plume. Prepared Corrective Action Plan, and Alabama Risk-Based Corrective Action Report.



### **Hot Spot#1401**

#### **Griffin, Georgia | 2004-2008**

Client Manager and Project Manager for the assessment and remediation of petroleum hydrocarbon plume that extended through multiple off-site properties; responsible for development of an assessment plan for the adjacent off-site properties impact; assisted in the design, implementation and O&M of an air sparge/soil vapor extraction system for the site.

### **Pantry #3305**

#### **Gainesville, Georgia | 2007 - 2016**

Client Manager and Senior Project Manager for the remediation of petroleum free product and dissolved-phase hydrocarbon plume resulting from three separate petroleum releases; developed and directed site assessment plan, developed free product removal plan; assisted with remedial design considerations; directed remediation system installation and start-up; continuing to direct system operation, maintenance and site monitoring.

### **Pantry #3307**

#### **Gainesville, Georgia | 2009 - 2016**

Client Manager and Senior Project Manager for the remediation of petroleum free product and dissolved-phase hydrocarbon plume; developed and directed site assessment plan, developed free product removal plan; assisted with remedial design considerations; directed remediation system installation and start-up; continuing to direct system operation, maintenance and site monitoring. Developed plan for removal of the USTs, coordinated removal, sampling and reporting to the Georgia EPD.

### **Former Lil Champ #337**

#### **Brunswick, Georgia | 2006 - 2012**

Senior Project Manager for this site where the client had previously utilized multiple consultants to address the petroleum impacts at the site with little change in site conditions over 17 years. S&ME conducted a groundwater sampling event at the site on and submitted a groundwater monitoring report to the EPD. S&ME proposed a direct push soil and groundwater investigation plan to evaluate the extent of hydrocarbon impact across the site including the installation of 31 direct push borings and a Progress Report recommending soil excavation was subsequently submitted to EPD. S&ME procured permits from the City of Brunswick and The Georgia Department of Transportation for erosion and sediment control and right-of-way encroachment, respectively. Additionally S&ME coordinated traffic control with the use of a traffic control subcontractor. A total of 2,129 tons of petroleum impacted soil were removed during the excavation. Subsequent post-remedial groundwater monitoring was conducted and the site received closure from the Georgia EPD in 2012.

### **Former Lil Champ #369**

#### **Brunswick, Georgia | 2006 - 2014**

Client Manager and Project Manager Monitoring of a petroleum hydrocarbon release. A potable well located approximately 250 feet west of the site had been impacted by the petroleum release. S&ME conducted two Georgia



Environmental Protection Division (EPD) approved hydrogen peroxide injection events to aid in decreasing dissolved-phase hydrocarbon concentrations in the groundwater. S&ME augmented remediation at this facility by installing a Georgia EPD approved the installation and operation of an Air Sparge / Soil Vapor Extraction remediation system. Once the system was installed S&ME, provided operation and maintenance (O&M) services for the system and submitted progress reports to EPD documenting system O&M and groundwater sampling events. Due to the previous migration of the dissolved-phase hydrocarbon plume onto adjacent properties, S&ME proposed conducting an in-situ chemical oxidation injection event. S&ME conducted the Georgia EPD approved persulfate injection event in September 2012 and continued remediation system operation until November 2012. Continued groundwater monitoring after active remediation indicates dissolved-phase hydrocarbon concentrations have stabilized at their reduced levels. EPD issued site closure in February 2014.

**Former Lil Champ #378**  
**Brunswick, Georgia**

Client Manager and Project Manager for the remediation of dissolved-phase petroleum hydrocarbon plume with a drinking water well on-site; developed Corrective Action Plan for a sodium persulfate injection; directed the approved injection; developed and executed a post-injection groundwater monitoring plan resulting in site closure.

***Dry Cleaners***

**CVS 4842 (former Talladega Plaza Cleaners)**  
**Talladega, Alabama | 2011 - current**

Senior Project Manager for the assessment of a former drycleaner that was redeveloped as a CVS Pharmacy. Assessment and reimbursement was done through the Alabama Dry Cleaning Trust Fund Program. Responsibilities include design of monitoring well network, groundwater sampling plans, off-site access negotiations, routine report preparation and direct communication with the Board Engineer and Alabama Department of Environmental Management regulator.

**Jack's Cleaners**  
**Marietta, Georgia | 2010-current**

Project Professional for assessment of a release of dry cleaning solvents, including hydrogeologic assessment and area modeling, plume delineation, data interpretation, and project coordination.

**Former Mitchell's Formal Wear**  
**Atlanta, Georgia**

Project Professional for assessment of a release of dry cleaning solvents, including hydrogeologic assessment and area modeling, plume delineation, data interpretation, and project coordination.



### **Miscellaneous Projects**

#### **Greystone Power**

##### **Lithia Springs, Georgia**

Client Manager and Project Manager for EMC; completed multiple inspections of electrical substations for spill potential; responsible for site inspections and preparation of Spill Prevention Control and Countermeasure Plans.

### **Continuing Education**

- OSHA 40-hr Hazardous Waste Operations and Emergency Response Standard Certificate Training, 2002, Compliance Solutions Occupational Trainers, Inc., Riverdale, Georgia
- Alabama Department of Environmental Management, UST Remediation Conference, 2009, Montgomery, Alabama
- Innovative Environmental Assessment and Remediation Technology (2nd Conference), 2009, AIPG Georgia Section, Kennesaw, Georgia
- UST Risk Assessment & Remediation Seminar, 2009, GTEC Association, Atlanta, Georgia
- UST Management and Compliance Assistance Seminar, 2009, GTEC Association, Atlanta, Georgia
- Alabama Department of Environmental Management Groundwater Conference, 2010, Montgomery, Alabama
- Tennessee Department of Environment and Conservation, Division of Underground Storage Tanks, Corrective Action Contractor Training, May 2010, Chattanooga, Tennessee
- Alabama Department of Environmental Management UST Remediation Conference, May 2011, Montgomery, Alabama
- Tennessee Department of Environment and Conservation, Division of Underground Storage Tanks, Corrective Action Contractor Training, September 2011, Murfreesboro, Tennessee
- Alabama Board of Licensed Professional Geologists, Board Sponsored Continuing Education, 2012, Birmingham, Alabama



## Joseph Sura

### Project Manager/Engineer

Joseph is a geotechnical and environmental engineer with over 12 years of experience at multiple firms in the Atlanta, Georgia area. Joseph has a wide range of experience and expertise in civil, geotechnical, and environmental engineering work. Joseph has worked on a variety of projects ranging from small site investigations to a billion-dollar project with the United States Department of Energy. Joseph's experience includes rock investigations, soil surveys, foundation and wall evaluations, slope stability, shear wave velocity, Phase I and Phase II Environmental Site Assessments, mold assessments, lead-based paint and asbestos evaluations, civil site design, water resources planning, and geotechnical instrumentation. Joseph is currently a Project Manager / Project Engineer in the Energy and Environmental Group of S&ME.

#### PROJECT ROLE

Environmental and  
Geotechnical Staff  
Professional

#### LOCATION

Kennesaw, GA

#### EDUCATION

- MS Civil Engineering, 2007, The Ohio State University
- BS Civil Engineering, 2007, The Ohio State University

#### YEARS OF EXPERIENCE

Joined S&ME in 2021 with  
12 years of previous  
experience

#### REGISTRATIONS

- Registered  
Professional Engineer,  
Ohio, PE.81010

#### PROFESSIONAL MEMBERSHIPS

- Member, American  
Society of Civil  
Engineering

### Key Projects and Assignments

#### ***Environmental Engineering / Environmental Remediation***

##### **Plant Miller 4<sup>th</sup> Party CQA – Ash Pond Closure Quinton, AL | 2021**

S&ME is providing ongoing 4<sup>th</sup> Party Construction Quality Assurance (CQA) services for the Plant Miller Ash Pond Closure Project. This is an existing disposal area for Coal Combustion Residuals (CCR) and coal waste. During this project, I managed the incoming data, reviewed the contractor's reports, prepared weekly, monthly, and annual progress reports on the closure, and assisted in management of the CQA for the client. The project is currently ongoing and is expected to last for several additional years.

##### **Georgia DOT Phase I/Phase II Evaluation Projects\* Various Cities, GA | 2014 - 2021**

Prior to the Georgia Department of Transportation (GDOT) expanding a roadway, GDOT requires a Phase I and Phase II environmental site assessment (ESA) to evaluate potential environmental hazards. Gasoline stations, dry cleaners, automobile repair/service shops, industrial sites and other identified properties are usually the subjects of these investigations. For the Phase I ESA, I researched public records, performed a field visit to existing properties to evaluate their potential hazards, and interviewed property owners and government officials. I then compiled this information and reviewed it to select properties which may have environmental concerns and I prepared a report detailing the results. After completion of the Phase I ESA, I would lead the follow-up Phase II ESA work. I would plan the soil boring plan, be in the field overseeing and logging field borings, and submit the samples to the laboratory. When the laboratory data was received, I reviewed the laboratory data, evaluated the applicable regulatory requirements, and compared the results with the regulatory standards. I prepared the final report for submittal to the regulatory agency and was responsible for following up with the regulatory agency and addressing any

*\*Experience with previous employer.*



comments they had. I have personally managed and led over a dozen of these projects, ranging in size and scope from a small intersection improvements project at the intersection of Cliftwood Road and Roswell Road in Sandy Springs, Georgia to large-scale corridors several miles in length, such as the Buford Highway Expansion Project in Atlanta, Georgia. My engineering role on these projects includes all phases of the project from start to finish.

### **Onondaga Lake Remediation\***

**Syracuse, NY | 2009 - 2014**

This project involved the large-scale remediation of a contaminated lake in Syracuse, New York. The primary focus of the project was dredging of the contaminated materials and disposal in a Sediment Consolidation Area (SCA). I performed calculations including slope stability analyses, settlement analyses, and seismic analyses, along with evaluating potential geosynthetic materials to be used for the liner and cover design. I also designed an appropriate geotechnical instrumentation system, managed the installation of a geotechnical instrumentation system, and performed on-site engineering quality assurance of the geotechnical instrumentation. After the installation of the system, I monitored and reviewed the data on a regular basis to verify that my calculated settlements and stability factors were met. The primary work products produced as part of this project included written calculation packages summarizing the parameters, calculations, and recommendations. These packages were submitted to the client and regulators.

### **DeKalb County Landfill\***

**Atlanta, GA | 2009 - 2012**

This project involved engineering support for an existing landfill operated by DeKalb County in Atlanta, Georgia. The landfill has an existing methane collection system with landfill gas wells and an active landfill gas-to-energy plant. On a monthly basis, I would review the landfill gas data to verify the system was operating properly, calculate the amount of landfill gas produced and compare to historic trends, evaluate the emissions from the landfill and compile the information into reports for submittal to the client and regulators. During my time working with the landfill, I also regularly reviewed the regulations the landfill gas reporting requirements and modified our data collection and reporting procedures as necessary to maintain compliance with the regulations.

### **Portsmouth Gaseous Diffusion Plant\***

**Portsmouth, OH | 2012 - 2014**

This project involved decommissioning of a former nuclear weapons facility and disposal of the former plant materials in a new landfill with a design life of 1,000 years. I planned the geotechnical investigation for the site and reviewed all existing and new geotechnical data. I performed a number of calculations including a hydraulic evaluation of landfill performance (HELP), retaining wall design, slope stability and seismic design calculations, and pavement design calculations. I reviewed all the geotechnical background data about the facility and selected appropriate geotechnical parameters for use in design and prepared all of the information in a geotechnical data report which was used both

*\*Experience with previous employer.*



internally and submitted to the client. This required coordination with many different disciplines of engineering, evaluation of project needs, project planning, review of applicable regulations, and final selection of conservative parameters for use in geotechnical design.

### ***Geotechnical Engineering***

#### **Woodsmere Communication Substation**

**Pine Hills, FL | 2021**

This project involves design and construction of a replacement communication substation, including a 250-foot self-supporting microwave communication tower, a communication shelter building, and other associated structures and equipment. During this project, I reviewed the geotechnical boring logs, compiled and analyzed the field geotechnical data, selected soil samples for laboratory tests, prepared the laboratory testing program, reviewed the site drawings and subsurface profiles, evaluated the project needs, prepared geotechnical recommendations for the drilled shafts supporting the tower, and prepared shallow foundation recommendations for the supporting structures. The geotechnical recommendations I prepared included a summary of site geologic research, an evaluation of liquefaction potential, summary of subsurface conditions, mat foundation recommendations, settlement evaluations, lateral earth pressure recommendations, drilled shaft design and construction recommendations, seismic site classifications, earthwork and excavation recommendations, an evaluation of dewatering and site infiltration methods, and an evaluation of corrosion potential.

#### **City of Atlanta Raw Water Conveyance Design\***

**Atlanta, GA | 2015 - 2019**

The City of Atlanta has been undergoing a large-scale project converting an existing former rock quarry into a raw water reservoir for emergency water storage. As part of this work, the City required soil and rock core borings up to 400 ft in depth to evaluate potential fractures in the quarry and verify that the blasted areas of the quarry are not connected to major aquifers. The City also needed to construct multiple pump stations as part of this effort.

During this project, I analyzed the project's engineering needs to select the proper depths and locations for borings, classified and logged the soil and rock types encountered, measured and classified rock fractures, prepared boring logs, managed the subcontract driller, and collected data from packer tests. After the completion of field work, I compiled and analyzed the field geotechnical data, selected soil samples for laboratory tests, prepared the laboratory testing program, reviewed the CAD drawings, prepared of subsurface profiles, evaluated the project needs, and prepared geotechnical recommendations for the pump stations. The geotechnical recommendations I prepared included an evaluation of area geology, seismic site classification, foundation recommendations, selection of recommended lateral earth pressure parameters for retaining wall design, settlement evaluations, and excavation guidelines.

*\*Experience with previous employer.*