

**Forest Management District 06  
Five Year Plan (2027- 2031)**

**Dead Wolf North  
( K-06-18) Scale: 1:33,000**

**Forest Inventory Map 077  
NTS Map 2D10, 2D15,**

**LEGEND**

**Five Year Plan Features**

-  Five Year Plan Boundary
-  Proposed Silviculture Area
-  Proposed Primary Road
-  Proposed Harvest
-  Permanent Sample Plots



**Road Features**

-  TCH
-  Paved Roads
-  Resource Roads
-  Winter Roads
-  T'Railway Provincial Park
-  Trails





**Linear Features**

-  UTM Grid
-  Contours
-  Transmission Lines
-  Protected Public Water Supply Area
-  Wildlife Corridor



**Administration Boundaries**


-  Management Boundary
-  Ownership Boundary

**Land Features**

-  Forested Land
-  Cutover
-  Other disturbance
-  Scrub

**Water Features**

-  Waterbodies
-  Brooks



Insert Map Showing  
Five Year Plan Within District 06

