

**Forest Management District 06
Five Year Plan (2027- 2031)**

**Careless Cove
(K-06-03) Scale: 1:30,000**

**Forest Inventory Map 076, 077
NTS Map 2D14, 2D15,**

LEGEND

Five Year Plan Features

-  Five Year Plan Boundary
-  Proposed Silviculture Area
-  Proposed Primary Road
-  Proposed Harvest
-  Permanent Sample Plots



Road Features

-  TCH
-  Paved Roads
-  Resource Roads
-  Winter Roads
-  T'Railway Provincial Park
-  Trails





Linear Features

-  UTM Grid
-  Contours
-  Transmission Lines
-  Protected Public Water Supply Area
-  Wildlife Corridor



Administration Boundaries

-  Management Boundary
-  Ownership Boundary

Land Features

-  Forested Land
-  Cutover
-  Other disturbance
-  Scrub

Water Features

-  Waterbodies
-  Brooks

Insert Map Showing
Five Year Plan Within District 06

