RURAL MUNICIPALITY OF PADDOCKWOOD No. 520

WEST OF 2nd MERIDIAN

RM OF PADDOCKWOOD NO. 520

Reeve - Lance Fehr
Administrator - Naomi Hrischuk
Box 187
Paddockwood, SK
S0J 1Z0
Phone: 306-989-2124
Fax: 306-989-4625
Email: rm520@sasktel.net
Website: www.rmofpaddockwood.com

Council

Div. 1	Garry Sumlic
Div. 2	Adam Mazurkewich
Div. 3	Lionel Lavoie
Div. 4	Brand Valkenburg
Div. 5	Joe Clavelle
Div. 6	Elwin Brons

Legend

- Highways - Paved
- Primary Grid Road
- Grid Road
- Special Grid Road
- Main Farm Access Road
- Bladed and Undrained Road
- Graded and Drained Road
- Railway
- Division Boundary
- Reserve Land
- Resort Village Of Candle Lake
- Urban Areas
- Crown Land
- Northern Provincial Forest
- Pasture
- Waterbody
- Streams
- Bridges
- Cemetery
- Church
- Residence
- Substation

N W E S

0 5 kilometers
Scale 1:69,350

NW 21-52-26

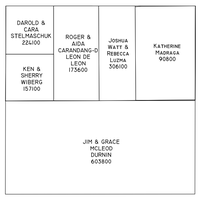

SW 13-53-28

NE 08-53-27

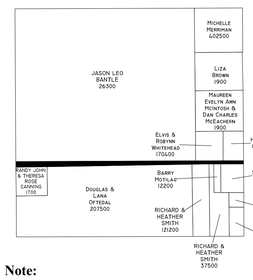

Note:

This map has been produced by MuniSoft for the R.M. Paddockwood No. 520 using information supplied by others. Geospatial data and topographic data (Copyright His Majesty the King in Right of Canada) have been provided by Information Services Corporation of Saskatchewan for the production of this map under license to the municipality. Duplication in whole or in part is prohibited. It is the responsibility of the user to verify the accuracy of the information since changes in assessment, ownership and other information may have changed since the time of printing. E&OE.

Update: January 2026

Fish Lake Metis Settlement
Provincial Heritage Property

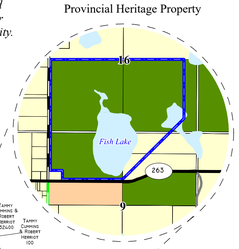

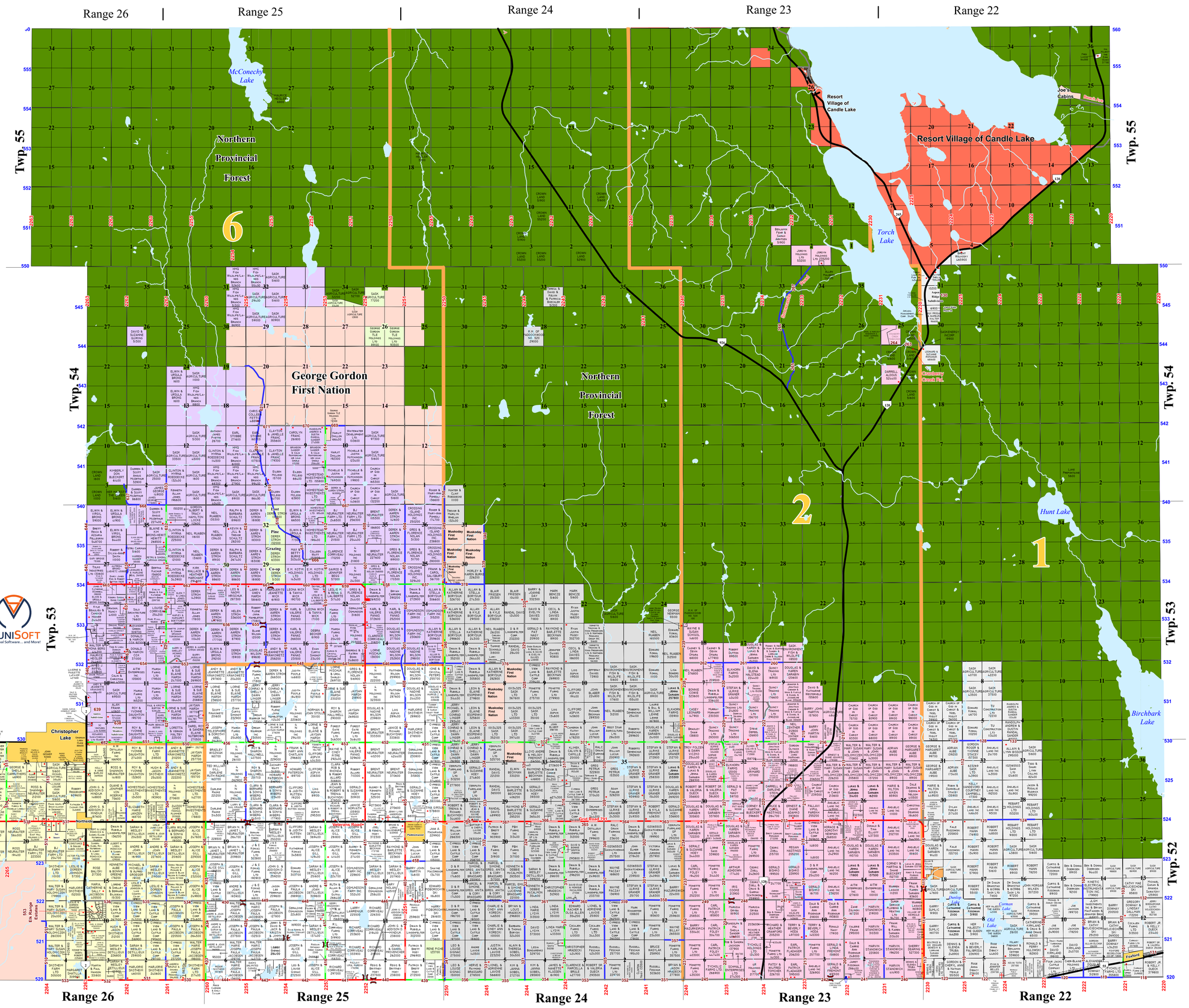

MUNISOFT
Municipal Software... and More!