






**LEGEND**

-  Urban Municipality
-  Waterbody
-  First Nation Reserve
-  Planning District Boundary
-  Rural Municipal Boundary

**North Central Lakelands Planning District Official Community Plan  
Map 1 - Policy Regions**

