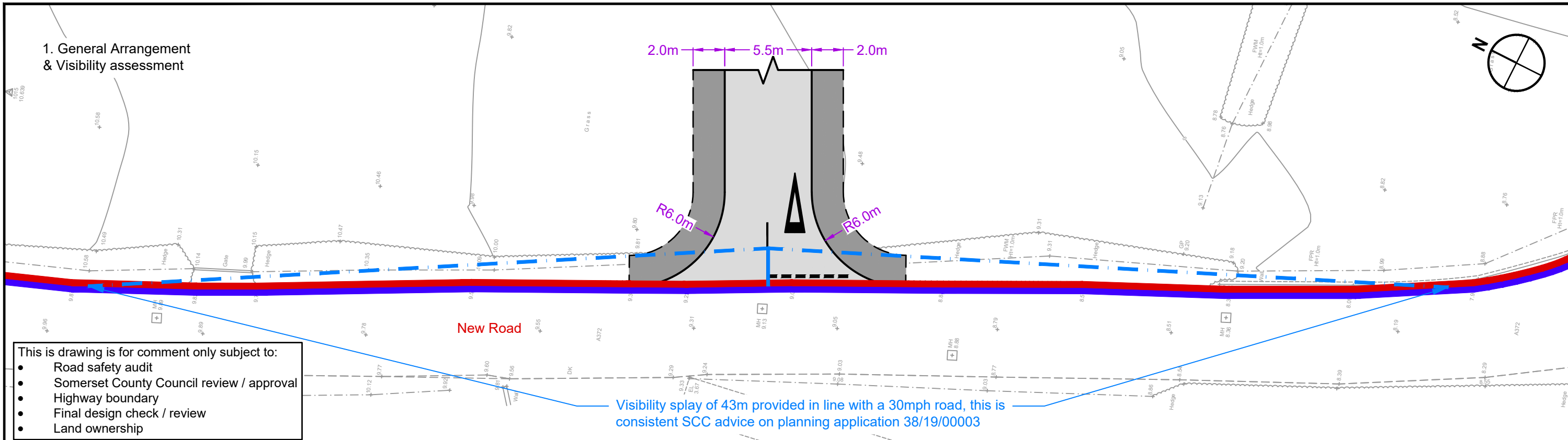


1. General Arrangement & Visibility assessment

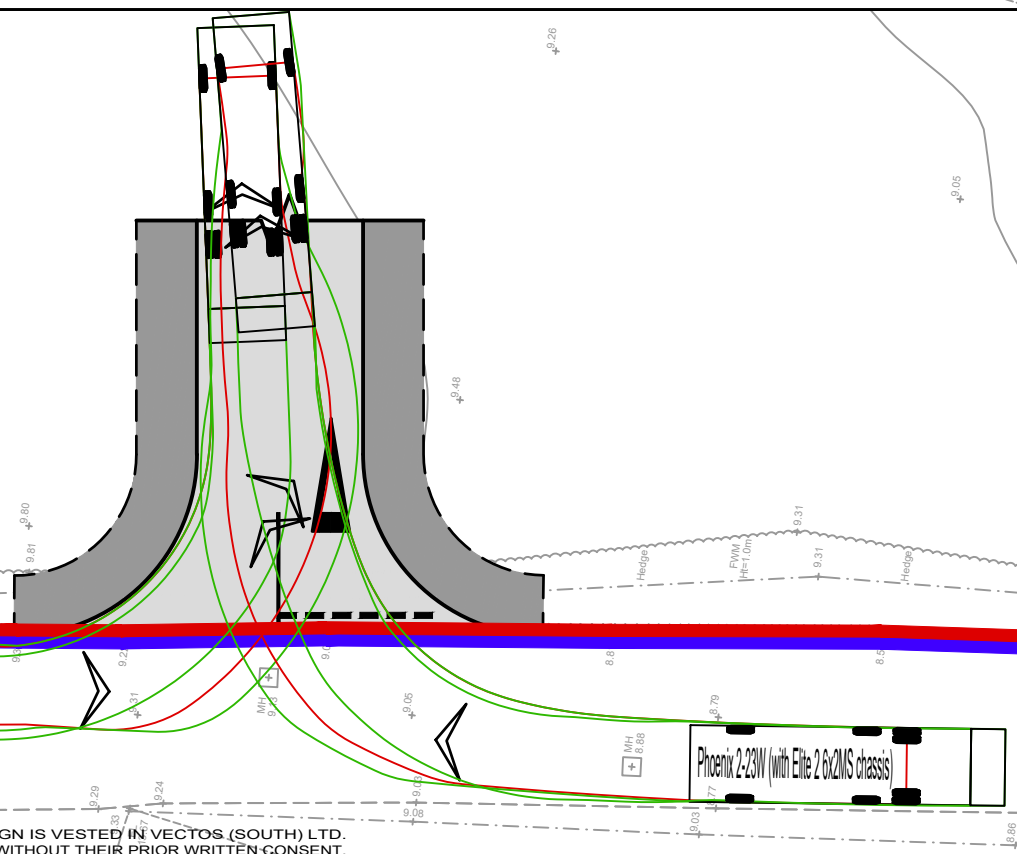
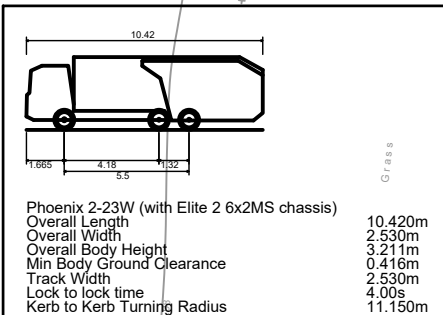


This drawing is for comment only subject to:

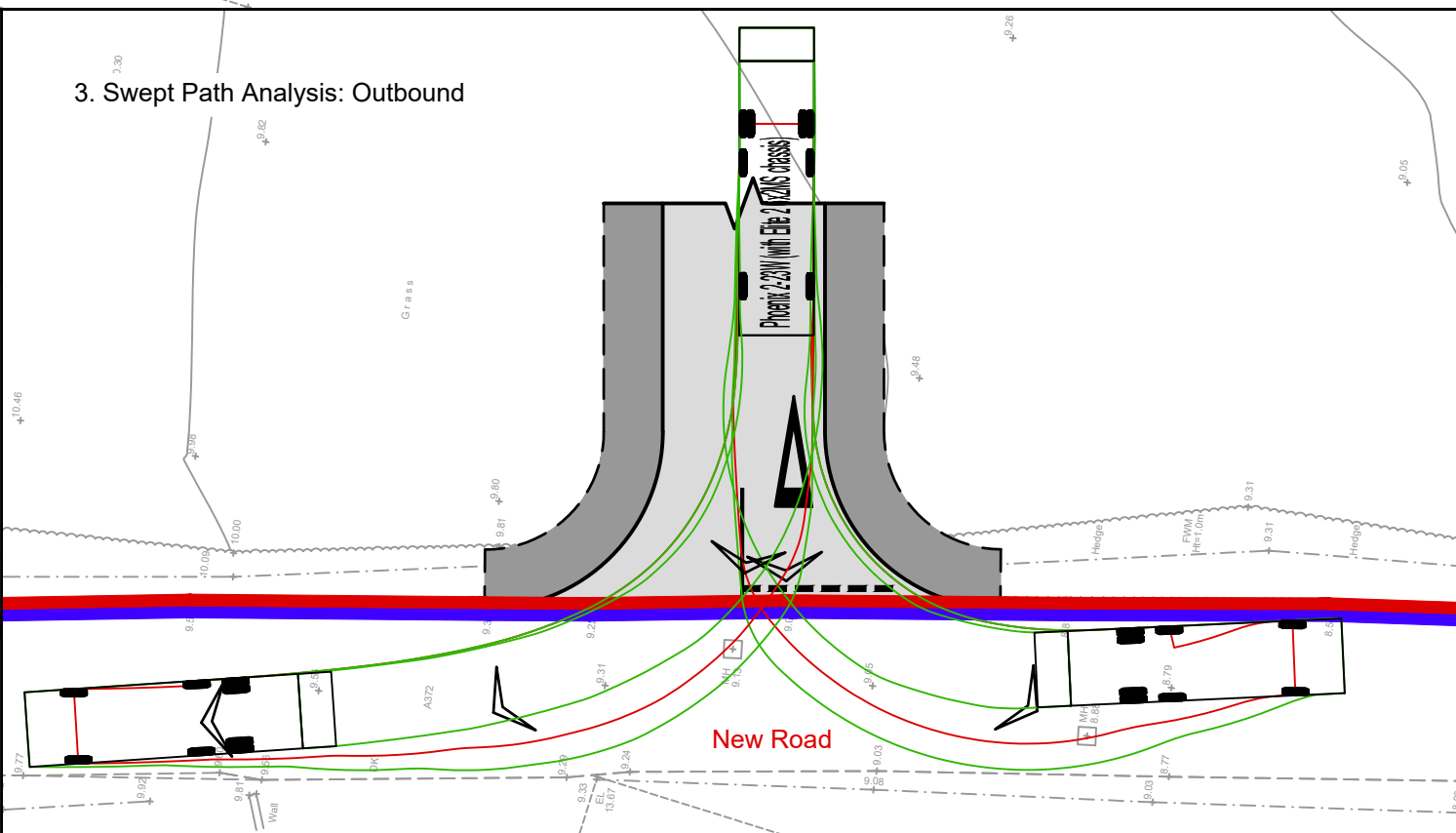
- Road safety audit
- Somerset County Council review / approval
- Highway boundary
- Final design check / review
- Land ownership

Visibility splay of 43m provided in line with a 30mph road, this is consistent SCC advice on planning application 38/19/00003

2. Swept Path Analysis: Inbound



3. Swept Path Analysis: Outbound



NOTE: THE PROPERTY OF THIS DRAWING AND DESIGN IS VESTED IN VECTOS (SOUTH) LTD. IT MUST NOT BE COPIED OR REPRODUCED IN ANY WAY WITHOUT THEIR PRIOR WRITTEN CONSENT.

REV.	DETAILS	DRAWN	CHECKED	DATE

Key:

- Proposed Kerbline
- - - Proposed Back of Footway
- Application Boundary
- Highway Boundary (Obtained from Somerset County Council records)

PROJECT: Land East of New Road, Othery

DRAWING TITLE: Proposed Access (New Road)
General Arrangement & Visibility Assessment

CLIENT: -

vectos. | PART OF SLR

3rd Floor, Brew House, Jacob Street, Bristol, BS2 0EQ
t: 0117 203 5240 e: enquiries@vectos.co.uk

STATUS: **INFORMATION ONLY**

DRAWN: LJ CHECKED: DR DATE: 02.02.23 SCALES: 1:250 @ A3

DRAWING NUMBER: 227151_PD01 REVISION: .