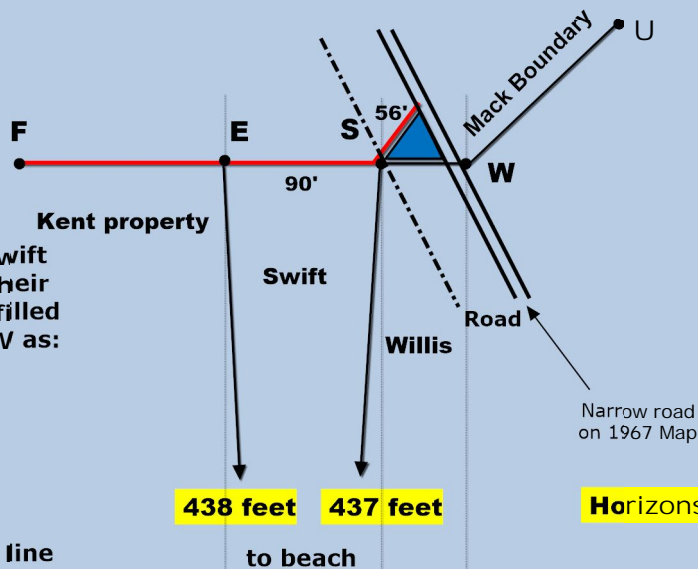


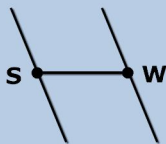
Diagram 6a: The Willis Triangle was misplaced in the public right-of-way on Emerson Swift's 1947 Map and carried over to the 1967 map. Both the triangle and the back border were erroneously lowered together to create the 1970 Brown Map. There was no justification for lowering the FES border.

How the 1970 Brown Map Evolved

1967 Swift Map

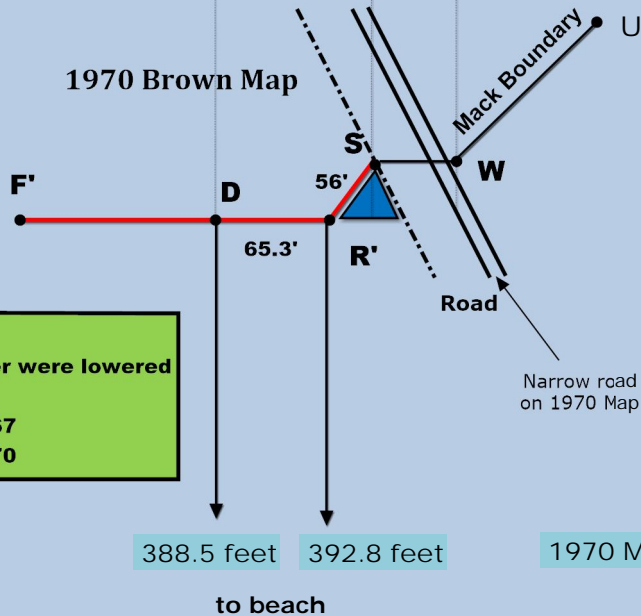


1. While both Brown and Swift drew a narrow road on their maps, the road actually filled the gap between S and W as:



2. The triangle and the red line were lowered together.
3. F'D was created, and FE disappeared.

1970 Brown Map



- Significant Points
- Both triangle and back border were lowered
 - The 90' disappears
 - S is below the triangle in 1967
 - S is above the triangle in 1970

The error is explained by the Chronology of Events: The back border was set in 1947. The Mack Boundary was established in 1951. The triangle was sold to Willis in 1952 and wrongly placed in the public right-of-way up against a narrow road. The road actually filled the space between Stakes S and W as shown on the 2014 Truline Map.