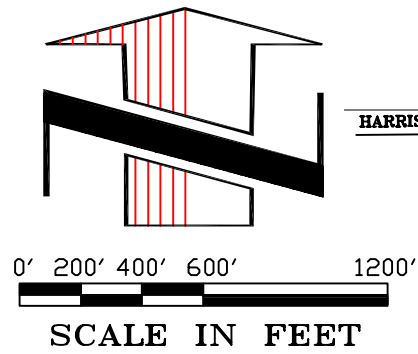


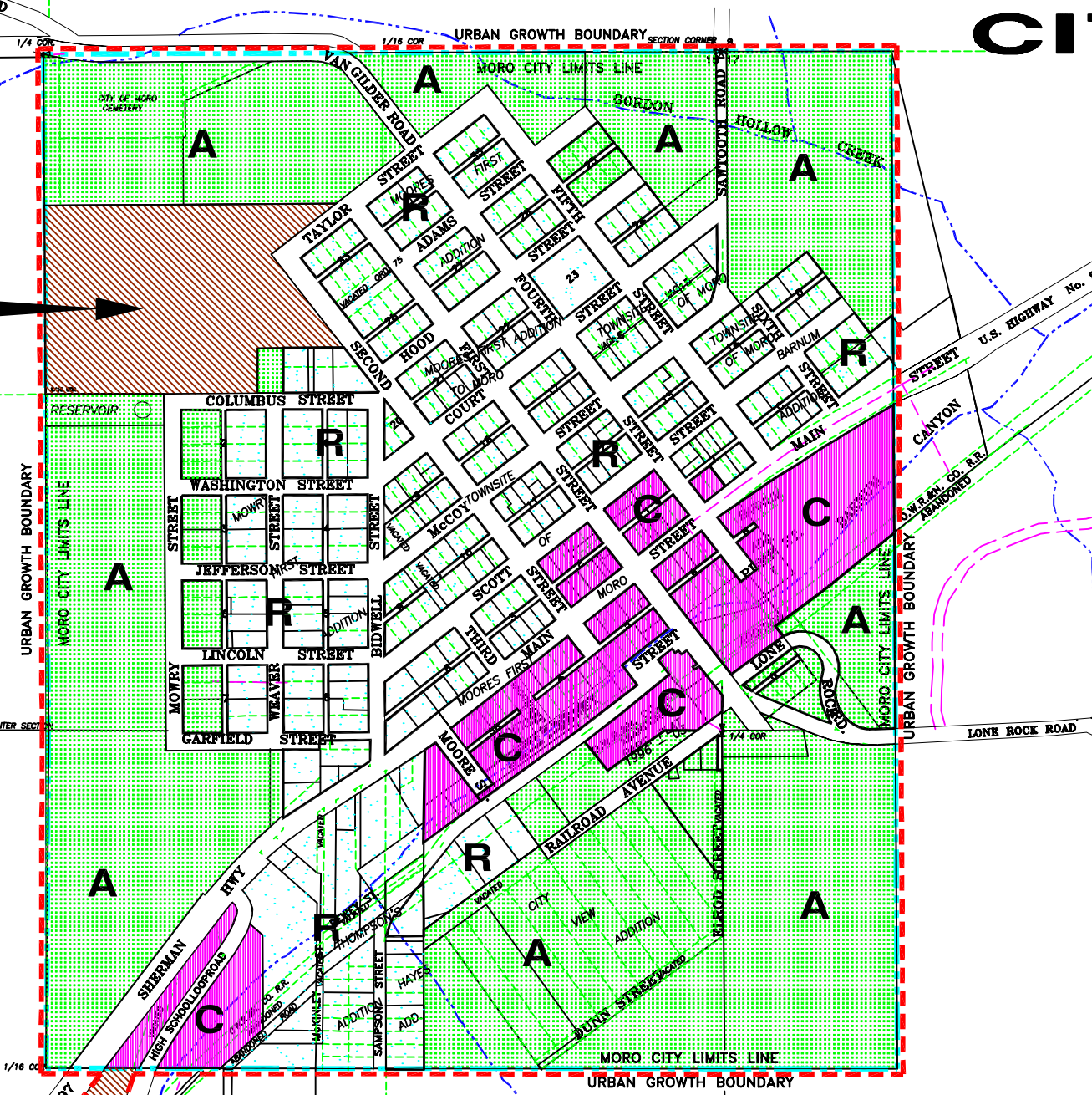
REVISED COMPREHENSIVE PLAN & ZONING MAP

CITY OF MORO





SHERMAN COUNTY, OREGON
 IN SECTIONS 17 AND 18,
 TOWNSHIP 1 S., RANGE 17 E. W.M.
 AUGUST 15, 2006



REVISED TO
 INDUSTRIAL "M"
 ORDINANCE 253
 MAP AMENDMENT



ZONING LEGEND:



-  R RESIDENTIAL
-  C COMMERCIAL
-  M INDUSTRIAL
-  A AGRICULTURAL

TENNESON ENGINEERING CORP.



CONSULTING ENGINEERS

409 LINCOLN STREET
 THE DALLES, OREGON 97058
 541-296-9177 FAX 541-296-6657

-  MORO CITY LIMITS LINE
-  URBAN GROWTH BOUNDARY