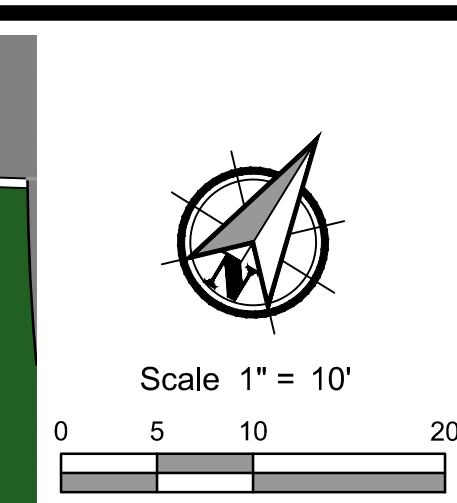
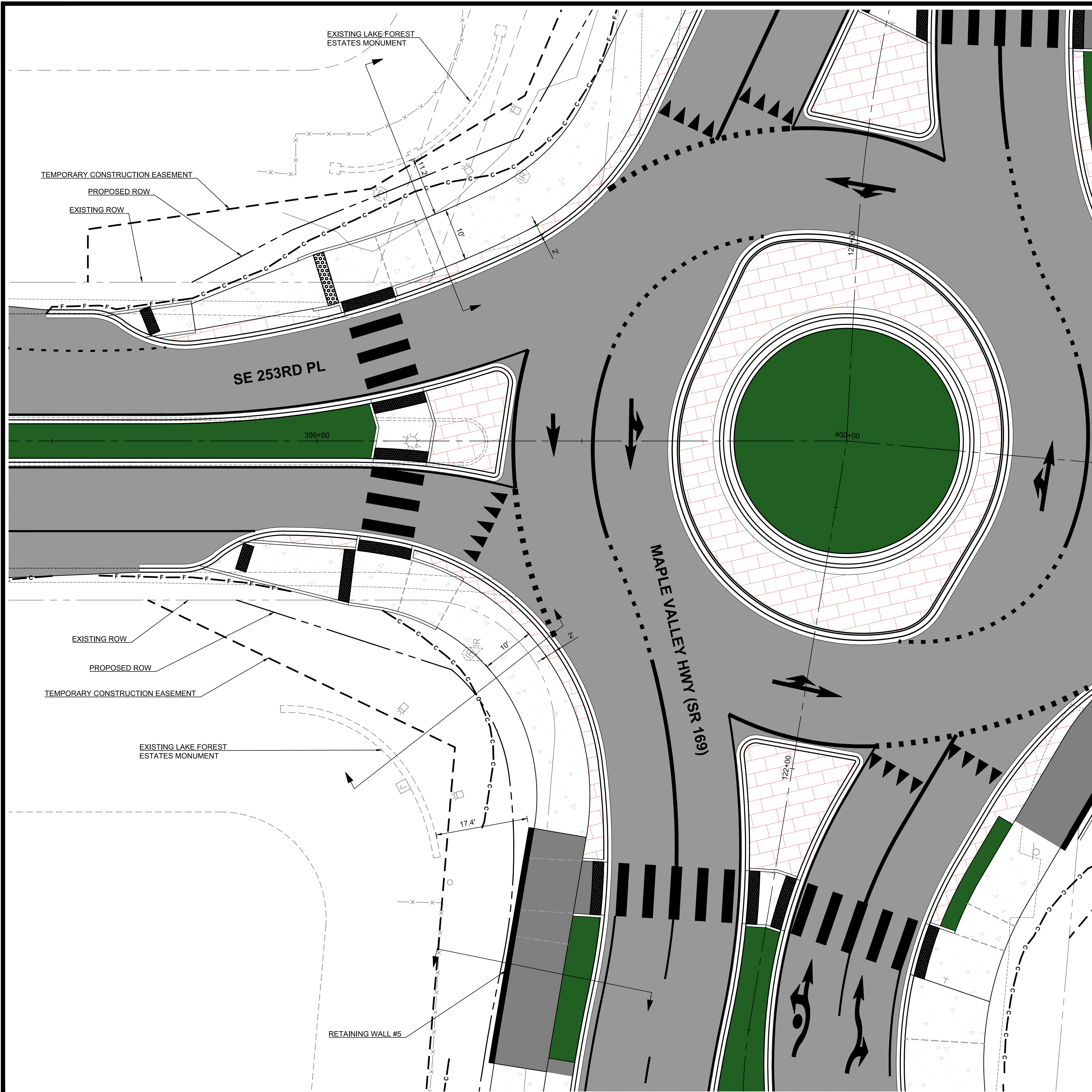
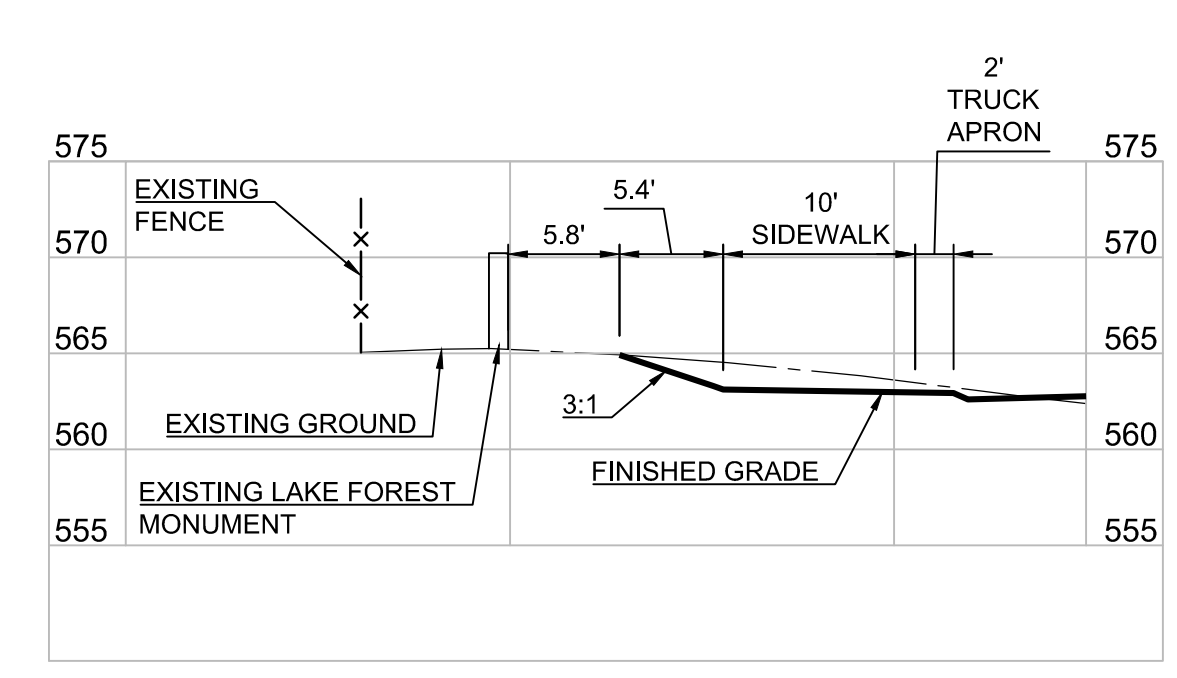


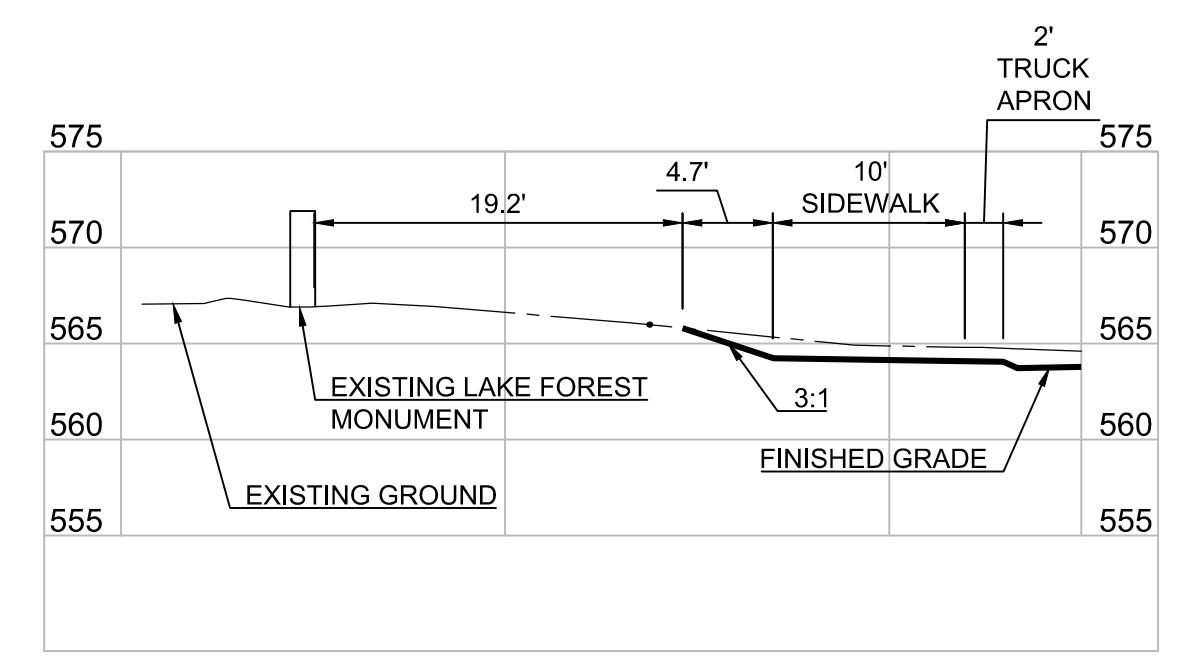
File name: L:\Projects\45006-009\Civil\CAD\Working\Exhibits\253RD Exhibits\2023-09-11_253rd Lake Forest Corners.dwg
 User: Owen Pivka
 CAD Plot Date/Time: 9/21/2023 3:00:49 PM
 Layout Tab: PLAN VIEW



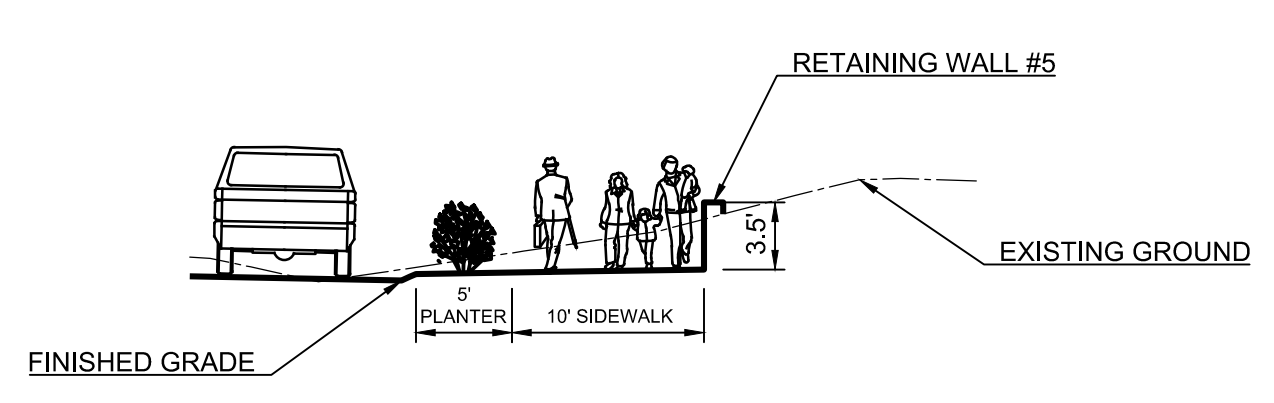
DRAFT



LAKE FOREST NW CORNER



LAKE FOREST SW CORNER




RETAINING WALL NO. 5 - SECTION

Full Size Sheet Format Is 22x34; If Printed Size Is Not 22x34, Then This Sheet Format Has Been Modified & Indicated Drawing Scale Is Not Accurate.

LAKE FOREST ESTATES MONUMENTS - PLAN VIEW

PBS Engineering and
 Environmental Inc.
 22835 SE Black Nugget Rd, Ste 140
 Issaquah, WA 98029
 425.684.8775
 pbsusa.com



LAKE FOREST ESTATES MONUMENTS
SR169 WIDENING - SE 253RD PL TO SE 260TH ST
 A SITE LOCATED IN THE CITY OF MAPLE VALLEY, WASHINGTON



DESIGNED:
CHECKED:
AUG 2023 45006.009
SHEET ID

SHEET OF