



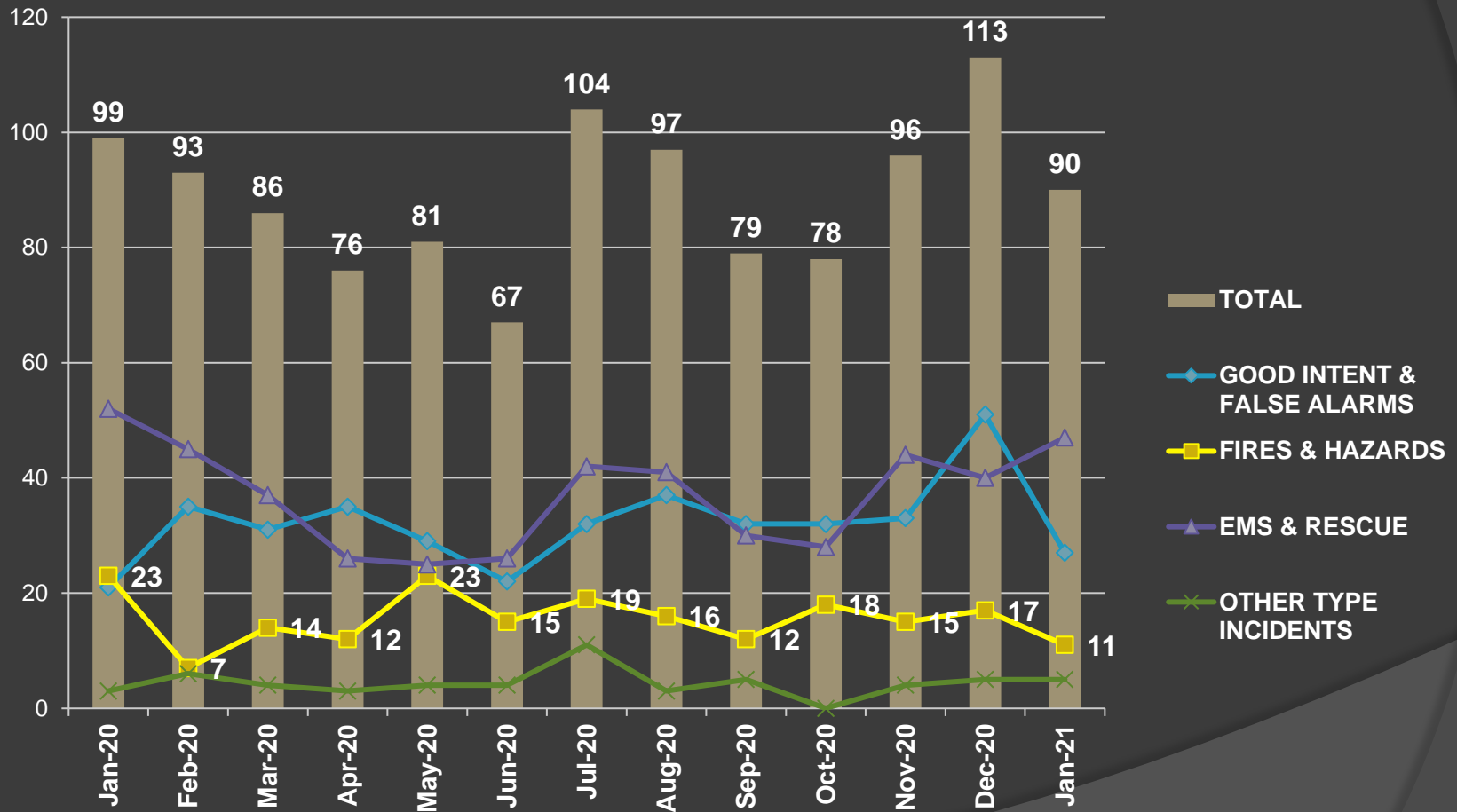
MONTHLY FIRE REPORT

JANUARY 2021

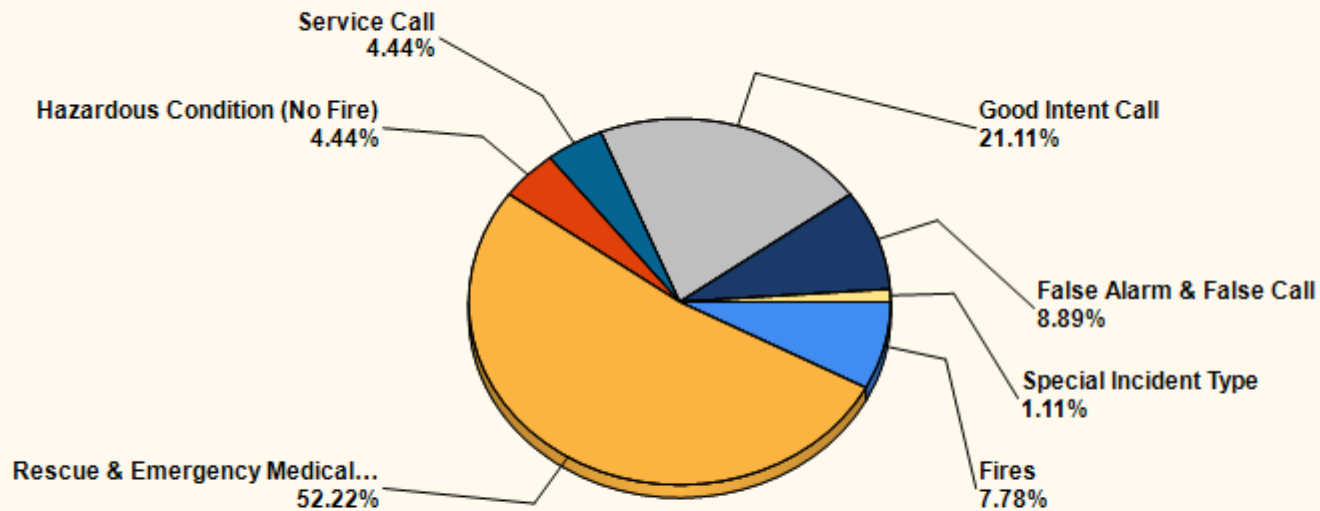
PRESENTED 03/04/21

Harris County ESD #29
www.championsfire.org

Monthly Call Progression



Breakdown by Call Type

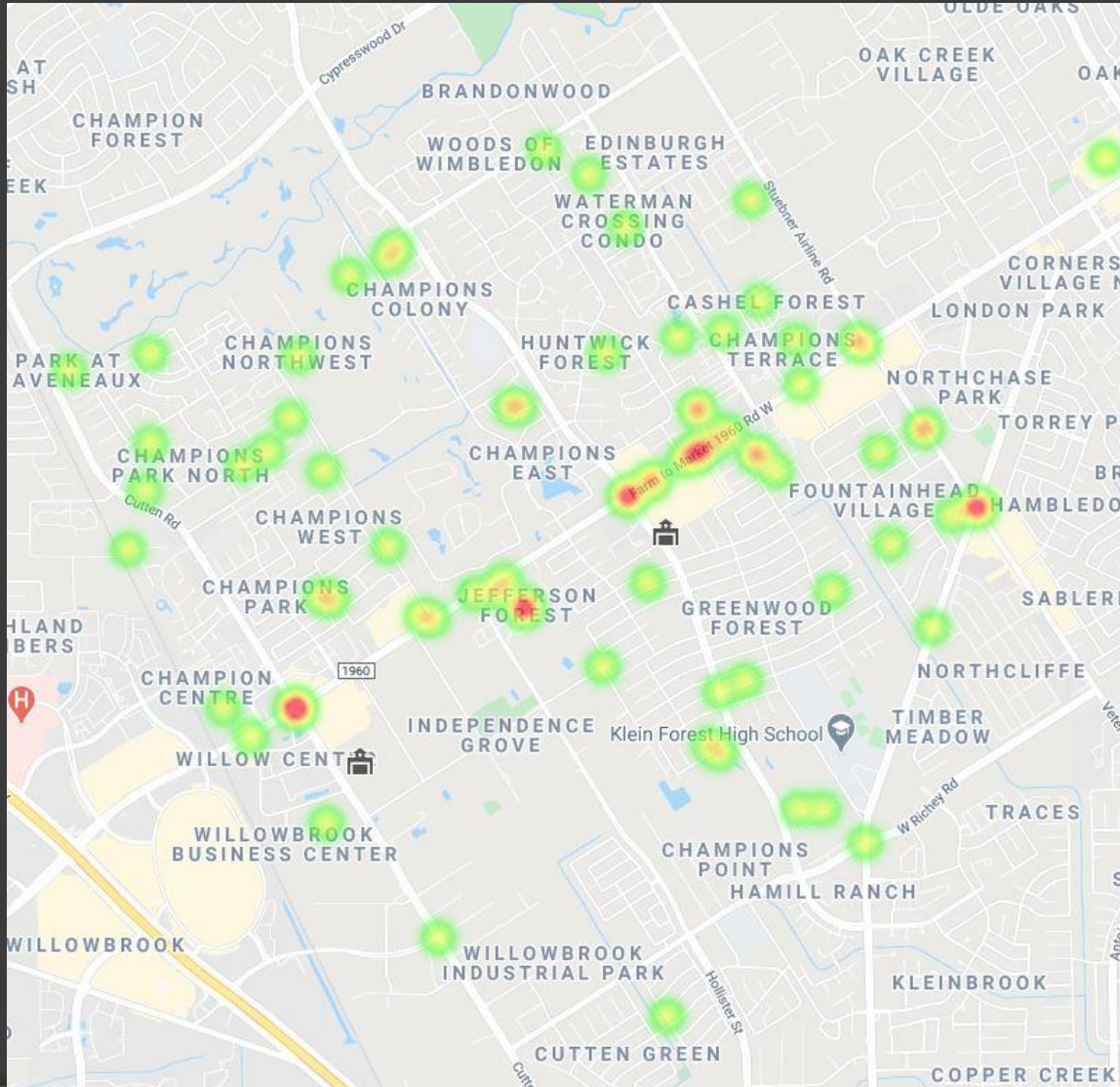


MAJOR INCIDENT TYPE	# INCIDENTS	% of TOTAL
Fires	7	7.78%
Rescue & Emergency Medical Service	47	52.22%
Hazardous Condition (No Fire)	4	4.44%
Service Call	4	4.44%
Good Intent Call	19	21.11%
False Alarm & False Call	8	8.89%
Special Incident Type	1	1.11%
TOTAL	90	100%

Incident Statistics

INCIDENT COUNT	
INCIDENT TYPE	# INCIDENTS
EMS	47
FIRE	43
TOTAL	90
PRE-INCIDENT VALUE	LOSSES
\$16,014,000.00	\$1,014,000.00
CO CHECKS	
424 - Carbon monoxide incident	1
TOTAL	1
MUTUAL AID	
Aid Type	Total
Aid Given	8
Aid Received	2
OVERLAPPING CALLS	
# OVERLAPPING	% OVERLAPPING
11	12.22
AGENCY	AVERAGE TIME ON SCENE (MM:SS)
Harris County Emergency Services District 29	33:10

Heat Map



Average Response Time

Emergency and Non-Emergency Average Response Time In-District

AGENCY	AVERAGE RESPONSE TIME (Dispatch to Arrived)	NUMBER OF INCIDENTS
Harris County Emergency Services District 29	5:44	75

APPARATUS	AVERAGE RESPONSE TIME (Dispatch to Arrived in mm:ss)	NUMBER OF CALLS
D10	6:29	7
E10	2:28	2
E11	5:47	49
E12	7:07	21
TW11	5:03	7

Response Time Comparison

Emergency Average Response Time In-District

Month	2021	2020	2019
January	5:26	5:40	5:39

Incidents by District

ZONE	NUMBER OF CALLS
KA515 - Cypress Creek VFD	4
KA534 - Klein VFD	1
KA536 - Little York VFD	1
KA542 - Northwest VFD	2
KA545 - Ponderosa VFD	1
KA561 - Champions ESD	81
TOTAL:	90

Major Incidents / Losses

# INCIDENTS	TOTAL PRE-INCIDENT VAL.	TOTAL LOSSES
3	\$16,014,000.00	\$1,014,000.00

DATE	TYPE	LOCATION	PRE-INCIDENT TOTAL	TOTAL LOSS
01/24/2021	111 - Building fire	5100 W 1960 HOUSTON	\$16,000,000.00	\$1,000,000.00
01/03/2021	123 - Fire in portable	13485 Bammel N HOUSTON RD	\$9,000.00	\$9,000.00
01/03/2021	131 - Passenger vehicle fire	5187 W 1960 HOUSTON	\$5,000.00	\$5,000.00

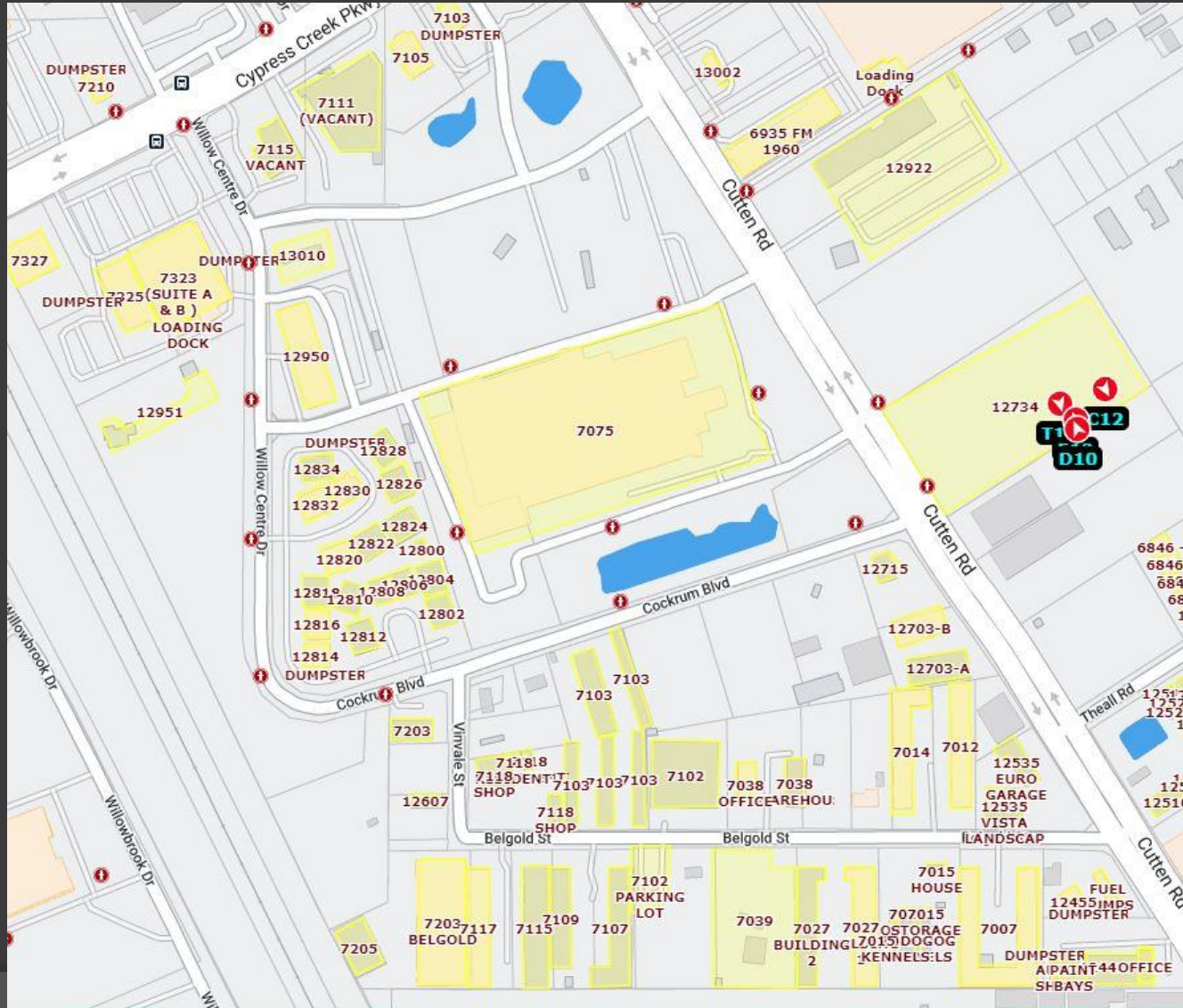


FIRE PREVENTION PROGRAM

- ◉ January 2021 - 44 Hours / 6 Shifts
- ◉ 31 Businesses Contacted / Mapped / Preplanned

12607 VINVALE	SPACE CITY SOLAR
12950 WILLOW CENTRE	STRIP CENTER
12951 WILLOW CENTRE	CRYSTAL INN
13002 CUTTEN	TACO BELL
14077 CUTTEN	CITATION OIL & GAS
6801 W 1960	TARGET
6907 W 1960	WELLS FARGO
6911 W 1960	BILLIARD FACTORY AND KEEMAT GROCERS
6915 W 1960	T-MOBILE(STRIP CENTER)
6927 W 1960	SPECS(STRIP CENTER)
6935 W 1960	GULF COAST BLOOD CENTER(STRIP CENTER)
6951 W 1960	CHEVRON GAS STATION
7007 W 1960	CHICK FIL-A
7039 COCKRUM	RMC MACH CORP
7075 W 1960	MEGA CENTER OFFICE/SUITES
7102 BELGOLD	RMC MACH CORP
7103 COCKRUM	ASHLEY BOAT & RV STORAGE
7103 W 1960	JAMES CONEY ISLAND
7105 W 1960	POPEYES CHICKEN
7111 W 1960	VACANT(OLD STARS)
7115 BELGOLD	METAL MACHINING TECH
7115 W 1960	VACANT(OLD NBT)
7117 BELGOLD	DYNAMIC ELECTRONIC
7118 BELGOLD	LUNA POOL PLUMBING
7203 BELGOLD	DIRECT BOLT & SUPPLY
7203 BELGOLD	DOOR MASTER OF TEXAS
7205 BELGOLD	COASTAL HERMETIC
7323 W 1960	BIG LOTS/ CHINA STAR
7325 W 1960	DISCOUNT TIRE
7327 W 1960	SHERWIN-WILLIAMS
WILLOW CENTRE	WILLOW PARK OFFIC CONDOMINIUMS

FIRE PREVENTION MAP

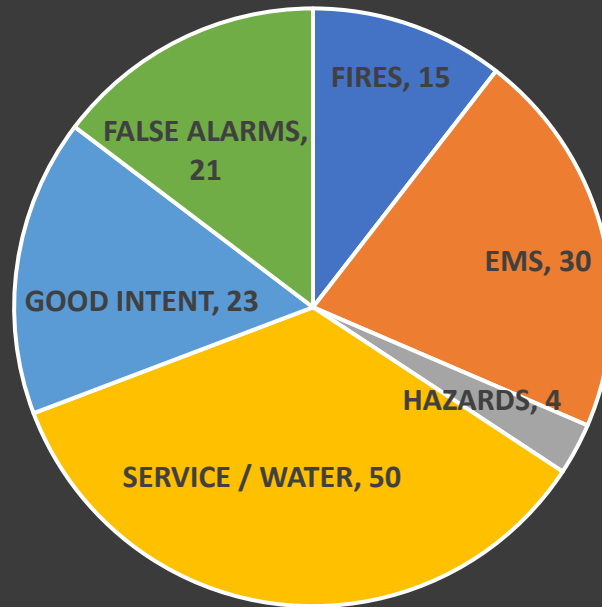


2021 FREEZE EVENT

SUN Midnight 2/14 thru FRI Midnight 2/19

143 INCIDENTS

5 Structure Fires in District



■ FIRES ■ EMS ■ HAZARDS ■ SERVICE / WATER ■ GOOD INTENT ■ FALSE ALARMS

Questions?

