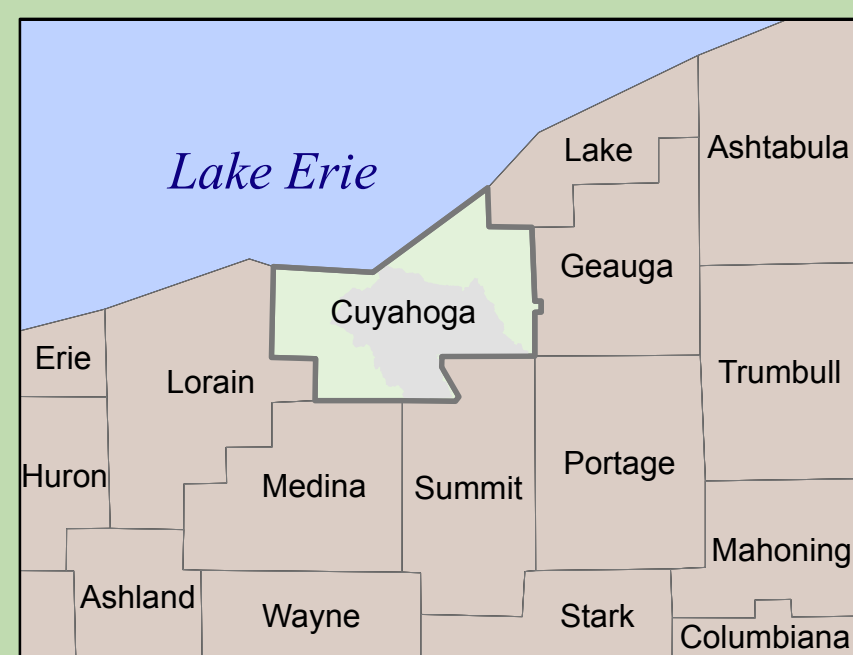


Northeast Ohio

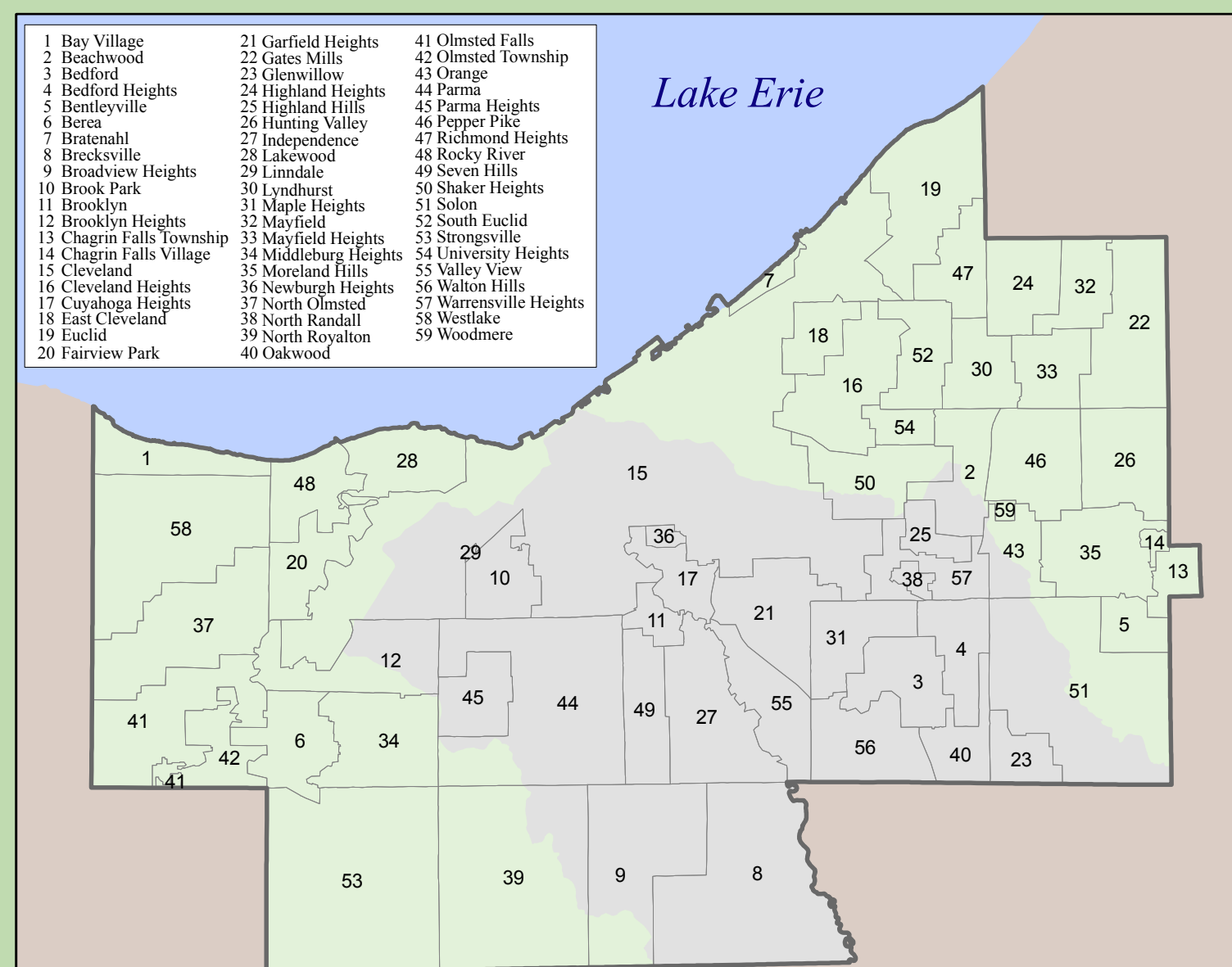


Wetland Inventory



This map shows wetlands that were identified using both aerial photographs and field analysis. Not all mapped wetlands were field verified. The accuracy of the wetlands sizes and locations are limited by the quality of the aerial photographs from 2002 and topographic information. This map shows large and significant wetlands, as well as smaller wetlands when they could be identified on aerial photographs and located in the field. This is not a wetlands delineation study, and the map should not be used in lieu of a wetlands delineation for land development purposes.

For further information, please contact:
Todd Houser of the Cuyahoga Soil and Water Conservation District at 216-524-6580
or
Todd Crandall/Karen Wise of Davey Resource Group at 800-828-8312

Cuyahoga County - Municipal Boundaries



CUYAHOGA COUNTY WETLAND INVENTORY



Lake Erie

Lake Erie Tributaries

Euclid Creek

Lake Erie Tributaries

Doan Brook

Mill Creek

Chagrin River

Tinkers Creek

Big Creek


West Creek

Cuyahoga River Tributaries

Rocky River

- Cuyahoga County Wetland
- Cuyahoga County Study Area
- Previously Inventoried Wetland
- Previously Inventoried Study Area
- Cuyahoga Valley National Park
- Storm Water Basin
- Subwatershed
- Open Space

- Highway
- Stream
- Lake
- Municipal Boundary
- County Boundary



November 27, 2006



Source: Cuyahoga County, Cuyahoga River RAP, and CVNP
Projection: State Plane NAD83, Ohio North, feet