

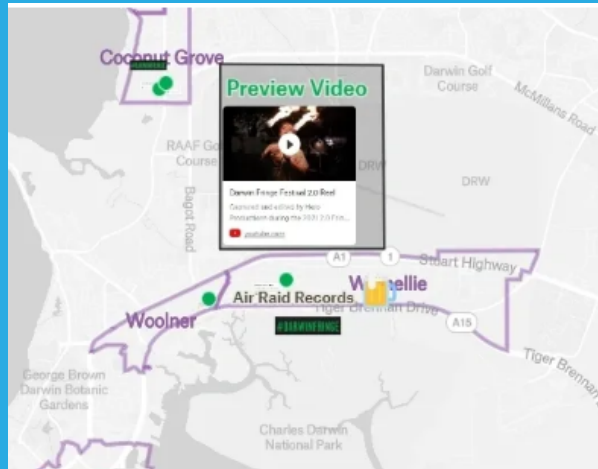
# ROVER MAPPING



## GIS AND DATA CONSULTING -

## SERVICE OFFERINGS (DEC 2024)

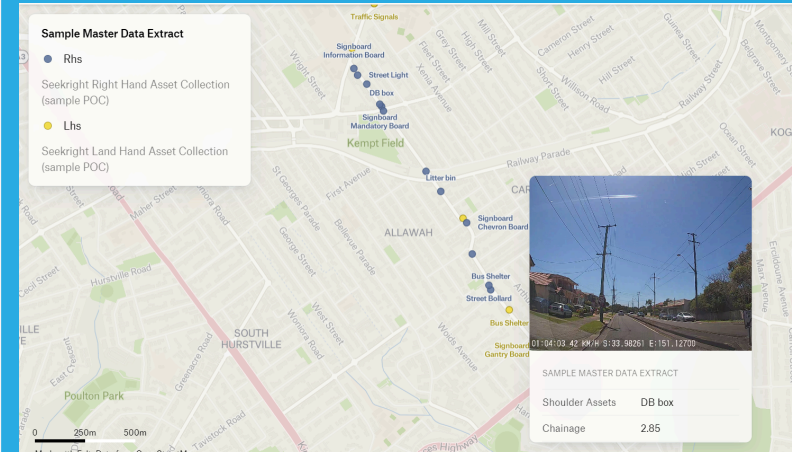
COPYRIGHT © 2024 ROVER MAPPING



GIS and data  
consultancy, focused on  
making GIS software,  
maps and data work for  
everyone

With Rover Mapping, adopt cloud hosted GIS  
solutions that integrate with your business  
processes like its the 2020s.

Focus on getting to the answers you need.



**ABN: 41 490 345 599**

**info@rovermapping.com.au**

**Level 22,  
180 George St  
Sydney NSW 2000  
Australia**

**+61 2 8006 7286**

# GIS APPLICATION HOSTING & MANAGEMENT

Access to cloud native web GIS hosted in your AWS region of choice



## OUR SERVICES

APPLICATION PROVISION, DATA MANAGEMENT ASSISTANCE, MANAGED SERVICES, BILLING AND VIRTUAL PRIVATE CLOUD DEPLOYMENT (WHERE REQUIRED)

SSO AUTHENTICATION SETUP, IN BUILT IN DASHBOARD FOR YOUR MAPPING LAYERS

Single or multiple web GIS map editors.  
Application REST API & Javascript SDK available

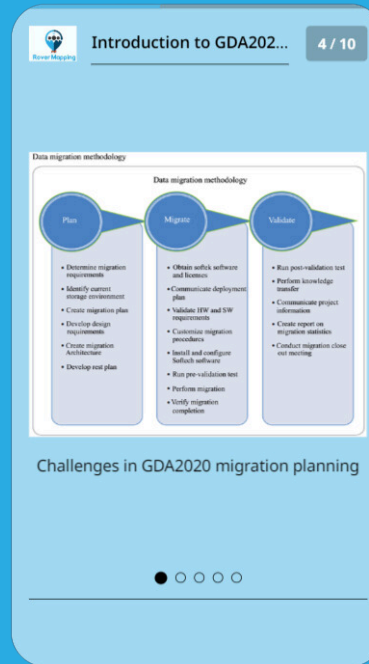


## LIVE GIS DATA UPDATES

Connect to enterprise database, STAC environments.  
integrate with PowerBI

# CONSULTING

## Implementation of ESRI, MapInfo, QGIS or Felt Maps GIS platforms



## OUR SERVICES

INCORPORATE VALID DATA INTO CORPORATE SYSTEMS - USEFUL FOR PROPERTY, ASSET MANAGEMENT AND BUSINESS ERP SYSTEMS.

EXPERIENCE IN DESIGNING AND DEPLOYING SAFE SOFTWARE FME WORKFLOWS

## Software Hosting, Installation, Patching, Configuration and Maintenance

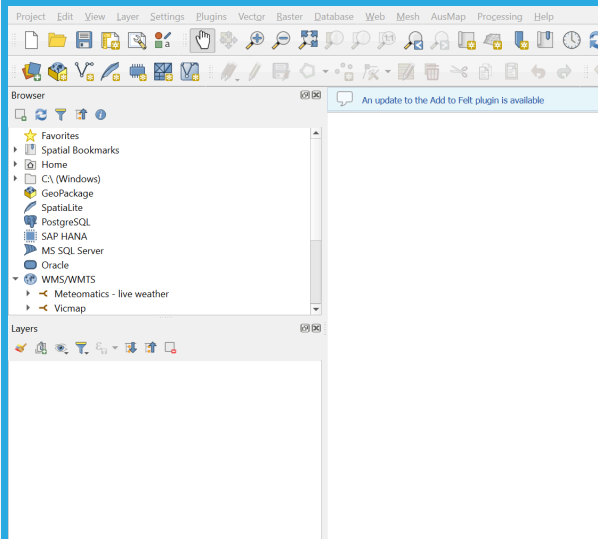


## Custom GIS workflow, data processing and/or script development



# TRAINING

Rover Mapping custom training courses



Mobile app based, in person and online GIS training in ESRI, MapInfo and/or QGIS

## MAPINFO

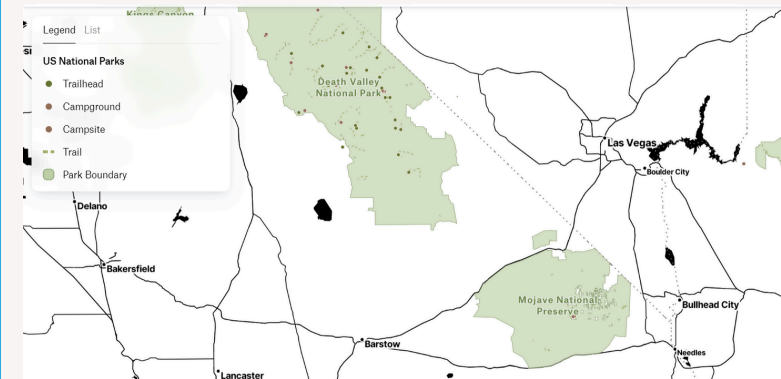
INTRODUCTION TO MAPINFO AND ADVANCED MAPINFO

## ESRI ARCGIS

INTRODUCTION TO ARCGIS PRO (1 DAY) AND ARCGIS ENTERPRISE ADMINISTRATION COURSE (1 DAY)

## QGIS

INTRODUCTION TO QGIS (1 DAY)

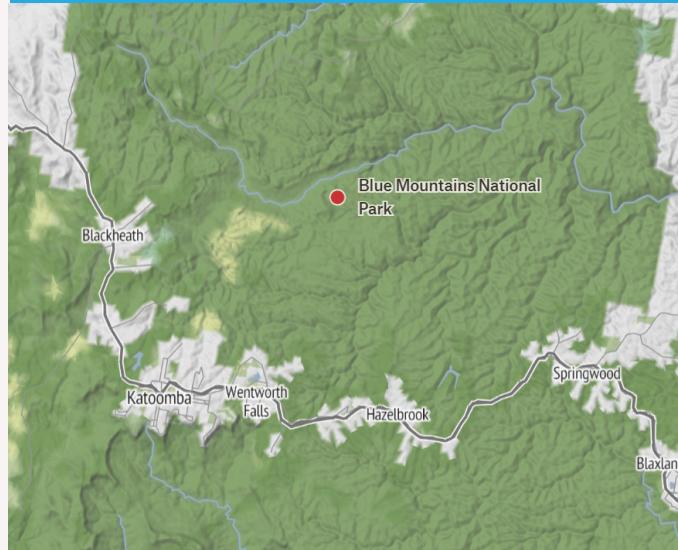
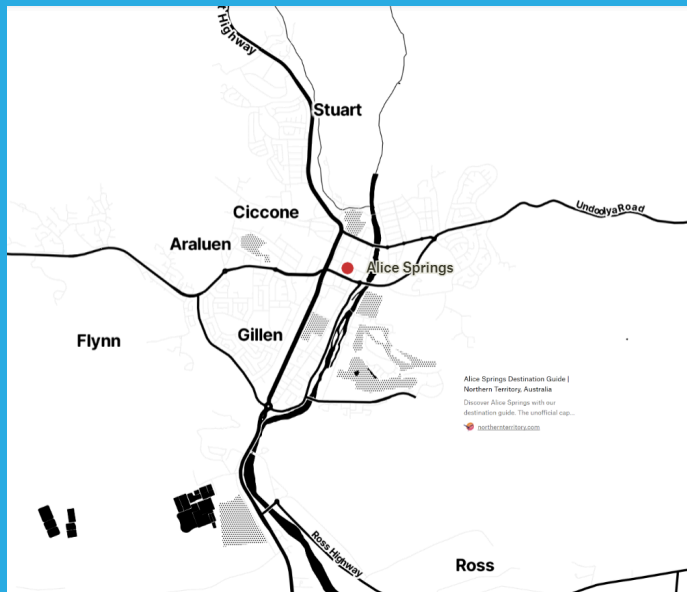


Require a custom GIS course?  
Contact US at  
[info@rovermapping.com.au](mailto:info@rovermapping.com.au)



# ONLINE WEB MAPS

Choose from basic public map, enhanced public map or the enterprise mapping system




## PERFECT FOR PUBLIC MAPPING, MARKETING CAMPAIGN OR MAP BASED COMMUNICATIONS

Fully hosted solution – no need to install, configure and maintain software

QGIS plugin/uploader, Google My Maps and ESRI feature service integration

Upload of custom data – web map ready in hours not days




Ability for users to collaborate directly within the web map itself.

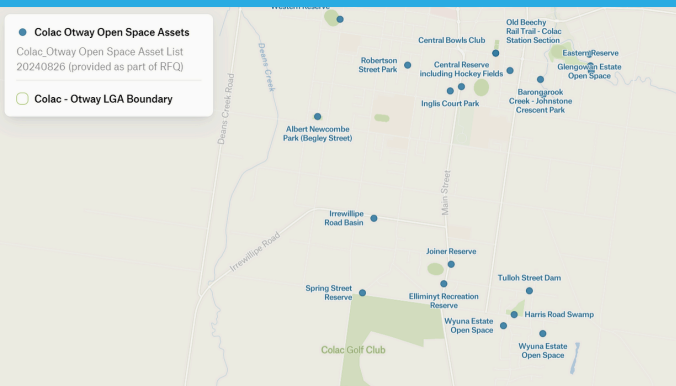
API integration available to feed data into the system gis mapping online mapping software arcgis mapping

# FIELD DATA COLLECTION

Collect Field Data  
Anywhere,  
Anytime



- Affordable per user  
licencing use case

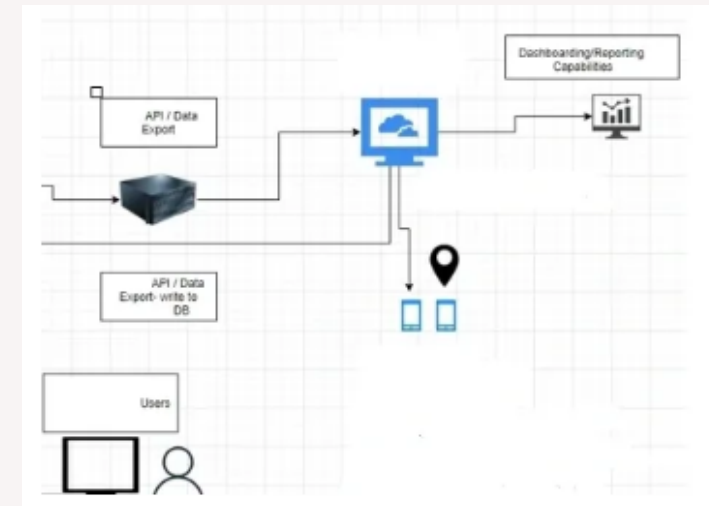


- COLLECT DATA IN THE FIELD –  
BUILD SMART CUSTOMISE FORMS  
(EXAMPLE USE CASES – WEED  
MAPPING, TREE REGISTER  
MAPPING, COMPLIANCE CHECKS)

- GPS RECEIVER CONNECTIVITY

- OFFLINE ACCESS AVAILABLE,  
SYNC TO CLOUD WHEN BACK IN  
THE OFFICE

- API AND COMMAND LINE  
EXPORT TOOLS FROM CLOUD  
ENVIRONMENT TO ON PREMISE  
SERVERS AVAILABLE



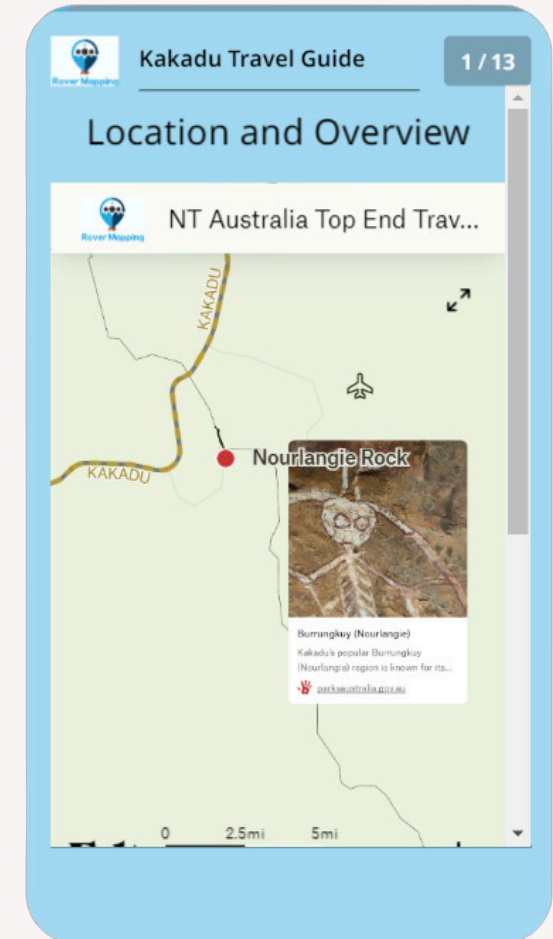
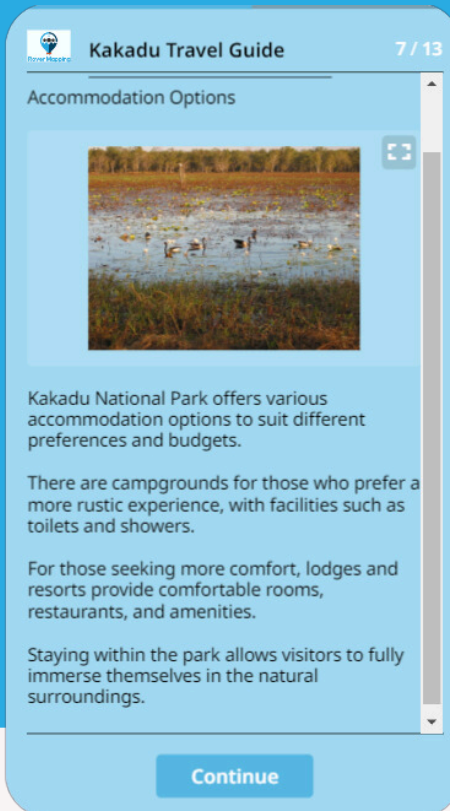
# INFORMATION PORTAL

Embedded maps  
displayed in a  
mobile app or  
website

Custom for your  
organisation



- FULLY HOSTED SOLUTION – NO NEED TO INSTALL, CONFIGURE AND MAINTAIN SOFTWARE
- EMBED WEB MAP FROM ABOVE FULLY HOSTED GIS SOLUTION
- INCORPORATE LINKS TO THIRD PARTY CONTENT
- SSO & API INTEGRATION AVAILABLE
- ADD STATIC OR INTERACTIVE TRAINING CONTENT AS REQUIRED



Option to use  
generative AI to  
create subject  
matter content