













Legend

-  Parcels
-  Rivers/Streams
-  Lakes/Ponds
-  Area of Contribution to Public Supply Well
-  WaterCompany
-  Permanently Protected Lands
-  Critical Habitat
-  Aquifer Protection Area
- Natural Diversity Area
- Connected Sewer
- Sanitary Sewer Soils Potential**
-  High Potential
-  Medium Potential
- CT Soils Inland Wetland**
-  Poorly Drained and Very Poorly Drained Soils
-  Alluvial and Floodplain Soils
- NamedLakes_N