

BOROUGH OF ST. LAWRENCE
BERKS COUNTY PENNSYLVANIA

ORDINANCE No. 440

AN ORDINANCE OF THE BOROUGH OF ST. LAWRENCE, BERKS COUNTY, REAFFIRMING PREVIOUSLY ESTABLISHED "NO PARKING ZONES" AND ESTABLISHING NEW "NO PARKING" ZONES ALONG PORTIONS OF SEIDEL STREET, JACKSONWALD AVENUE, GANSTER STREET, CHESTNUT STREET, NORTH BINGAMAN STREET, PATTON STREET AND WALNUT STREET; AUTHORIZING THE ERECTION OF "NO PARKING" SIGNS; PROVIDING PENALTIES FOR VIOLATION; AND REPEALING ALL PREVIOUS NO PARKING AND INCONSISTENT ORDINANCES

WHEREAS, the Borough Council of the Borough of St. Lawrence is authorized pursuant to the Borough Code to enact ordinances to protect public health, safety, and welfare;

WHEREAS, it has come to the attention of the Borough Council that vehicles have been parking along streets in the Borough under the jurisdiction of Borough Council, in a manner which limits visibility and is detrimental to the safety of the traveling public;

WHEREAS, based upon the observations of Borough officials, there is a threat to the safety of persons traveling on the above-referenced streets due to lack of visibility and vehicles crossing into the opposite lane while passing parked vehicles;

WHEREAS, in order to protect the traveling public and pedestrians from the above-described danger, it has been recommended that parking of vehicles be restricted along the above-named streets.

WHEREAS, under the Borough Code, a municipality is authorized to regulate parking on its streets.

BE IT ENACTED AND ORDAINED by the Borough Council of the Borough of St. Lawrence, Berks County, Pennsylvania, and it is hereby enacted and ordained by the authority of the same as follows:

Section 1. Reaffirmation of Previously Established "No " Parking Areas. All areas of streets designated by the Borough under prior

enactments as “No Parking” areas shall be reaffirmed as such, and all signage and markings shall be reaffirmed as being in full force and effect.

Section 2. Designation of “No Parking” Areas. The following Borough streets shall be designated as “No Parking” areas and no person shall park any motor vehicle in such designated areas:

- a) Along Bingaman St., beginning at its intersection with Oley Turnpike Road, continuing to its intersection with Saint Lawrence Avenue, both sides of the street;
- b) Along Jacksonwald Avenue, beginning at its intersection with Ganster Street, for a distance of forty-two (42’) on the south side of the street;
- c) Along Brown Street beginning at its intersection with St. Lawrence Avenue, for a distance of twenty feet (20’), on both sides of the street;
- d) Along Ganster Street beginning at its intersection with St. Lawrence Avenue, for a distance of sixty-one feet (61’) on the east side;
- e) Along Ganster Street, for its entire length in the Borough, on the west side;
- f) Along Ganster Street, beginning at its intersection with an Unnamed Alley, for a distance of fourteen feet (14’), on the east side;
- g) Along Brumbach Street, beginning at its intersection with St. Lawrence Avenue, for a distance of approximately one hundred sixty feet (160’) to the unnamed alley, on the east side;
- h) Along Lynn Avenue, beginning ten feet (10’) prior to its intersection with the alley known as Boro Way, and continuing for a distance of ten feet (10’) past the intersection with Boro Way, on both sides of the street;
- i) Along St. Lawrence Avenue, beginning at its intersection with Oley Turnpike Road, and continuing to the Borough Eastern Boundary, on the south (even-numbered address) side;
- j) Along North Prospect Street, beginning at its intersection with St. Lawrence Avenue to the Borough North Boundary, both sides;
- k) Along Parkview Road, beginning at the driveway of 454 Parkview Road and continuing to the driveway of 460 Parkview Road, on the south (even-numbered address) side;

- l) Along St. Lawrence Avenue, beginning one hundred twenty feet (120') from west of the centerline of Chestnut Street to one hundred twenty feet (120') to east of the centerline of Chestnut Street on the north (odd-numbered address) side;
- m) Along St. Lawrence Avenue, beginning one hundred twenty-five feet (125') from west of the centerline of Adams Street to one hundred twenty-five feet (125') to east of the centerline of Adams Street on the north (odd-numbered address) side;
- n) Along St. Lawrence Avenue, beginning twenty-five feet (25') from west of the centerline of Walnut Street to two hundred forty feet (240') to east of the centerline of Walnut Street on the north (odd-numbered address) side;
- o) Along Oley Turnpike Road, beginning at its intersection with St. Lawrence Avenue and continuing to its intersection with Bingaman St, on the east (even numbered address) side;
- p) Along Adams Street, beginning at its intersection with St. Lawrence Avenue, and continuing to Jacksonwald Avenue, on the east (odd numbered address) side;
- q) Along Jacksonwald Avenue, beginning approximately five hundred five feet (505') east of the intersection with Chestnut Street and continuing two hundred feet (200') east, on the south (even-numbered address) side;
- r) Along Prospect Street, beginning at its intersection with Oley Turnpike Road, and continuing to St. Lawrence Avenue, on the east (odd numbered address) side;
- s) Parking along, on or between the entire perimeter of the grass median area on Jacksonwald Avenue, between Chestnut Street and Adams Street.
- t) Along Jacksonwald Avenue, beginning at its intersection with Chestnut Street for a distance of seventy-five (75') feet, both sides;
- u) Along Seidel Street, beginning at its intersection with St. Lawrence Avenue, continuing to its intersection with Jacksonwald Avenue, on the east side;
- v) Along Seidel Street, beginning at its intersection with St. Lawrence Avenue, to the driveway of 4019 Saint Lawrence Avenue, on the west side;
- w) Along Seidel Street, beginning four (4') feet past the driveway of 4019 Saint Lawrence Avenue, for a distance of fifty-eight (58') feet on the west side;

- x) Along Chestnut Street, beginning at its intersection with St. Lawrence Avenue, to Jacksonwald Avenue, on the east side;
- y) Along Chestnut Street, beginning at its intersection with St. Lawrence Avenue, for a distance of fifty-three (53') feet on the west side;
- z) Along North Bingaman Street, beginning at its intersection with St. Lawrence Avenue, for a distance of one hundred-fifty (150') feet, on the east side;
- aa) Along Patton Street, beginning at its intersection with Walnut Street, for a distance of two hundred eighty-two (282') feet, on the north side; and,
- bb) Along Walnut Street, beginning twenty-eight (28') feet from the unnamed alley, for a distance of eighty-two (82') feet, on the west side.

Section 3. Erection of "No Parking" Signs and Designation of "No Parking" Areas. The Borough Council is authorized to place signs of the form and type approved and authorized by the Pennsylvania Department of Transportation (PADoT), in the manner required under PADoT regulations, setting forth the aforementioned parking restrictions, and is authorized to mark streets and curbs as authorized by PADoT regulations to designate the "No Parking" areas.

Section 4. Penalty for Violation. Any person who shall park a vehicle in violation of the restrictions established by this Ordinance shall, upon conviction thereof by a Magisterial District Judge in a prosecution for a summary offense, be sentenced to pay a fine which shall not be less than Thirty-Five Dollars (\$35.00) nor more than Three Hundred Dollars (\$300.00), and the costs of prosecution, and in default of payment thereof, shall be imprisoned to the extent allowed by law for summary offenses.

Section 5. Severability. If any sentence, clause, section or part of this Ordinance is for any reason found to be unconstitutional, illegal or invalid, such unconstitutionality, illegality or invalidity shall not affect or impair any of the remaining provisions, sentences, clauses, sections or parts of this Ordinance. It is hereby declared as the intent of the Borough Council of the Borough of St. Lawrence that this Ordinance would have been adopted had such unconstitutional, illegal or invalid sentence, clause, section or part thereof not been included herein.


Section 6. Repealer. All ordinances or parts of ordinances conflicting with the provisions of this Ordinance are hereby repealed insofar as they are

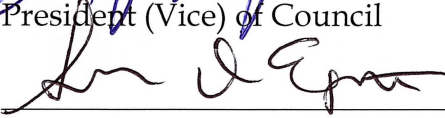
inconsistent with this Ordinance.

Section 7. Effective Date. This Ordinance shall become effective on the earliest date allowed by law.

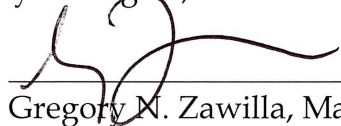
DULY ENACTED AND ORDAINED this 9th day of August, 2018.

BOROUGH OF ST. LAWRENCE
BERKS COUNTY, PENNSYLVANIA

By: 
President (Vice) of Council

Attest: 
Susan D. Eggert, Borough Secretary

Approved as an Ordinance this 9th day of August, 2018:

By: 
Gregory N. Zawilla, Mayor


MUNICIPAL CERTIFICATION

I, Susan D. Eggert, Secretary of the Borough of St. Lawrence, Berks County, Pennsylvania, and do hereby certify that the foregoing Ordinance No. was advertised in the Reading Eagle, a daily newspaper of general circulation in the Borough of St. Lawrence, on, and was duly enacted and approved as set forth at a Regular Meeting of the Borough Council held on.

(Seal)


Susan D. Eggert, Borough Secretary

I certify that this is a true and correct copy of an Ordinance adopted by the Borough of St. Lawrence, Berks County, Pennsylvania on


Susan Eggert, Borough Secretary