

THEME Street Scenes

To Navigate Photos Use The "Next" and "Previous" Arrows Below



IMG23001

1975 PICTURE SHOWS THE TAYLOR BLDGS, CHARLIE CREVASSE BARBER SHOP, ANDERSONS WESTERN UNION, THEN BILLS CAFE, TARWICK DRUG WHICH LATER BECAME A THEATER, MERLE RICHBURGS DRUG STORE(1)



IMG23002
2ND STREET IN BUSINESS DISTRICT OF CEDAR KEY 1949



IMG23003

2ND STREET SCENE - CEDAR KEY, FLORIDA - PHOTOGRAPHED IN JANUARY, 1959 BY FRANCIS JOHNSON



IMG23004

ACROSS FROM EPISCOPAL CHURCH. HANDWRITTEN NOTE ON SLEEVE SAID TO BE C.B. ROGERS HOME



IMG23005

BROWN PELICAN RESTAURANT BUILDING AT 490 DOCK ST. IN CEDAR KEY, FLORIDA - 1991



IMG23006

BUILDINGS ON THE NORTH SIDE OF 2ND ST. BETWEEN C AND D STREETS IN CEDAR KEY, FLORIDA 1979



IMG23007

BUILDINGS ON THE SOUTH SIDE OF 2ND ST. NEAR THE CORNER OF D ST. IN CEDAR KEY, FLORIDA



IMG23008

CAR PARKED IN FRONT OF THE ISLAND HOTEL - CEDAR KEY, FLORIDA 1973



IMG23009
CASTELL'S RESTAURANT - CEDAR KEY, FLORIDA 1971



IMG23010

CEDAR KEY STATE BANK AT 7060 C ST. ON THE CORNER OF 2ND ST. 1991



IMG23011

CLOSE-UP VIEW SHOWING THE TWO-STORY TOOKE HOME AT 1 OLD MILL DR. IN CEDAR KEY, FLORIDA 1985



IMG23012

CORNER OF B STREET AND SECOND STREET - AUGUST 15, 1949



IMG23013

CORNER OF G AND 6TH STREETS - BUILT IN LATE 1920'S BY H B ROGERS, SR



IMG23014
CORNER OF SR24 AND MAIN STREET LOOKING EAST



IMG23015

DOCK STREET - CEDAR KEY, FLORIDA - PHOTOGRAPHED IN NOVEMBER, 1973 BY KARL HOLLAND



IMG23016

DOCK STREET SCENE - CEDAR KEY, FLORIDA - PHOTOGRAPHED IN OCTOBER, 1971 BY KARL HOLLAND



IMG23017

EAGLE CEDAR MILL HOUSE ON THE SOUTHWEST CORNER OF 3RD AND F STREETS IN CEDAR KEY, FLORIDA




IMG23018

F.E. HALE HOME ON THE SOUTHEAST CORNER OF 2ND AND E STREETS IN CEDAR KEY, FLORIDA



IMG23019

GEORGE H. REYNOLDS' HOME - CEDAR KEY, FLORIDA 1880



IMG23020
GULF ISLAND MARINE ON DOCK STREET



IMG23021
ICE-HOUSE STUDIO - CEDAR KEY, FLORIDA 1973



IMG23022

00003 CORNER OF 2ND AND D STEETS, COUNTRY STORE BUILDING TO LEFT OF EXCAVATION



IMG23023


We're sorry, but we don't have a description for this image yet.



N. E. Second Street, Cedar Key, Fla.

IMG23024

We're sorry, but we don't have a description for this image yet.



DO NOT DUPLICATE DO NOT DUPLICATE DO NOT DUPLICATE
CEDAR KEY HISTORICAL SOCIETY MUSEUM
 © 2021 ALL RIGHTS RESERVED



IMG23025

00940 B STREET, C STREET, 2ND STREET, CEDAR KEY



IMG23026
00941 SANTA CLAUS ON 2ND STREET, CEDAR KEY



IMG23027

00942 DOCK STREET, EAST SIDE, CITY PARK IN BACKGROUND



IMG23028
00943 FIRE TRUCK IN DOCK STREET




IMG23029

00945 OLD BOILER ON BEACH WHERE FENIMORE MILL WAS LOCATED ON EAST SIDE OF CEDAR KEY



IMG23030
00946 STAPLETON HOUSE (TORN DOWN)



IMG23031

00949 LION'S CLUB (LATER COMMUNITY CENTER), INDIAN BURIAL GROUND



IMG23032

00950 TAYLOR BUILDINGS; CHARLIE CREVASSE'S BARBER SHOP, ANDERSON'S, WESTERN UNION, BILL'S CAFE, TRAWICK
DRUG STORE (LATER THEATRE), MERLE RICHBURG'S DRUG STORE. LIQUOR, ZEIGLER'S



IMG23033

00951 CORNER OF G AND 6TH STREETS, BUILT IN LATE 1920S BY H.B. ROGERS



IMG23034

00952 MAIN STREET CEDAR KEY, 1950. PICTURE TAKEN IN FRONT OF HARRY ROGERS' RESIDENCE LOOKIN EAST



IMG23035
00953 DOCK STREET, CEDAR KEY, 1968



IMG23036

00954 1884, PEACHLINE GROCERY;1894, SOLD FOR UNPAID TAXES;FRANK WADLEY HOME IN BACK;
FRONT,R.B.OWENS;1945,WILKERSON'S RESTAURANT;1975, PILLSBURY ARTS



IMG23037

00957 WALKWAY BETWEEN SCHLEMMER STORE AND SCHLEMMER HOUSE; HOTEL AND WALKWAY DESTROYED 1896



IMG23038

00958 OLD RAILROAD STATION,RAILS REMOVED 1932,USED AS A RESIDENCE,LATER BY THE LION'S CLUB




IMG23039

00961 1884, PARSONS AND HALE GENERAL STORE, RENTED ROOMS UPSTAIRS; DINING ROOM WAS P.O.; ONCE CALLED FOWLERWOOD HOTEL, CEDAR KEY HOTEL, NOW ISLAND HOTEL FIRST RUN BY L.C. AND BESSIE GIBBS



IMG23040

00962 LOOKING NORTH AT INTERSECTION OF SR 24 AND 2ND ST. BUILDING ON LEFT BECAME THE HERON RESTAURANT, NOW TONY'S, IN THE 1980S; BUILDING ON RIGHT REPLACED BY THE GALLERY IN THE 1980S



IMG23041

00964 RICHBURG SUNDRIES AND VARIETY, MAIN STREET CEDAR KEY, SKETCH BY VERONA WADLEY WATSON



IMG23042

00965 LEFT, HODGES FISHING CENTER; RIGHT, CEDAR INN, MAIN ST. (2ND ST.) CEDAR KEY



IMG23043

00967 CORNER OF 2ND AND B STREETS, LOOKING EAST



IMG23044

00969 1884,J.O.ANDREWS CLOTHING; MEAT MARKET;1925,E.GAUSE GROCERY;1930S,BOAZ WADLEY'S TAVERN, THEN
THEATRE;DR.EDWIN ANDREWS' OFFICE;1970,DR.GEORGE COUPE'S OFFICE;1983,HERON RESTAURANT



IMG23045

00970 CASON'S BAR,CORNER OF 2ND AND B STREETS,AUGUST 15,1949



IMG23046

00971 2ND ST. LOOKING EAST,LATE 1800S,ENTERTAINERS IN THE STREET,L ELLIS RESTAURANT,NOGEL'S BAKE SHOP
BEHIND;R JULES HODGES' STORE;SMALL HOUSE IS FRANCES HOLIMAN'S RESTAURANT



IMG23047

00972 2ND STREET LOOKING EAST



IMG23048

00973 BANK IN 1979,NOW DRUMMOND BANK 2020

Ladies:

This is the photo I promised to send you about a year and a half ago. I just came across

The picture was taken in November, 1974 when a bridge tour visited your lovely town.

At that time the entrance to the bank was on the corner of your main street, actually it was on a diagonal from the main street to a side street. I'm sure you all remember that.

What we enjoyed was the heavy chains and lock through the door handles. We discussed whether or not this security system was a back-up to a much more technical alarm. Then again, 25 years ago we didn't need the security we have today. Some are the days when we could leave our backdoor unlocked and go away for a week or two.

Sincerely,
Bill Nickonovitz

IMG23049

00974 LETTER FROM WILLIAM NICKONOVITZ REFERENCING 00973



IMG23050

00975 WALRATH'S GROCERY;SITE OF HOUSE OWNED BY FANNIE AND WALTER DUDEN;LATER REDDICK'S GROCERY
PURCHASED BY BURTON J. WALRATH,SR. FOR \$400;LATER OWNED BY WALRATH,JR.



IMG23051
00987 2ND STREET,NORTH SIDE



IMG23052

00988 2ND STREET, FORMERLY IN THIS AREA WAS A WOODEN PRINTING SHOP, LATER STUCCO. BILL MILLER WAS ALSO AN OWNER, MR. WILLIAM'S RAN A CLOTHING STORE. HENRY HALE BOUGHT IT.



IMG23053

00989 WATER TOWER, LOCATED 1 BLOCK SOUTH OF CEDAR KEY HIGH SCHOOL ERECTED 1928-29 AT THE SAME TIME AS SEWER SYSTEM AND CURBING INSTALLED



IMG23054

00990 HILDA BISHOP LIVED IN HOUSE BEHIND THE FENCE, ISLAND HOTEL TO THE LEFT (NOT IN PICTURE)



IMG23055
00991 PIGEON ROOST AT THE ISLAND HOTEL



IMG23056

01028 PINEY POINT ON NORTH SIDE OF AIRSTRIP



IMG23057

01195 1910 CHARLIE CREVASSE'S BARBER SHOP WHERE COFFEE SHOP (2019) IS NOW, GAUSE'S GROCERY WAS WHERE TONY'S IS NOW (2020)



IMG23058
01291 CHRISTMAS PARADE, 2ND STREET, CA.1960



View on the Highway into Cedar Key, Fla.


IMG23059

01309 VIEW ON THE HIGHWAY INTO CEDAR KEY,1940S



IMG23060

01311 2ND ST. CEDAR KEY CA. 1917, JULES HODGES STORE AND HOME ON RIGHT (2 STORY)



IMG23061

01312 BLACK (CIRCUS, MAYBE) PARADE, SECOND ST. CA.1917



IMG23062

01313 BLACK PARADE (CIRCUS, MAYBE) 2ND ST. CA. 1917



IMG23063

01314 BLACK PARADE (CIRCUS MAYBE), 2ND ST., CA. 1917



IMG23064

01315 BLACK, MAYBE, CIRCUS BAND CA. 1917, SCHLEMMER BOARDING HOUSE IN BACKGROUND



IMG23065

01316 BLACK CIRCUS PARADE, MAYBE, ON FAR RIGHT, CA. 1917



IMG23066
01320 SCHLEMMER STORE, CA.1920S



IMG23067

10291 CHRISTMAS PARADE, 2ND STREET, CA.1960



View on the Highway into Cedar Key, Fla.

IMG23068

10309 VIEW ON THE HIGHWAY INTO CEDAR KEY,1940S



IMG23069

10310 SCHLEMMER BUILDING (WHITE), SECOND STREET, CA. 1920, NOTE BULL BEHIND TREE, UMC CARTIDGES



IMG23070

10326 LUTTERLOH BUILDING ON LEFT, BRYCE HOUSE IN BACKGROUND, CA.1890S




IMG23071

10327 LUTTERLOH BUILDING IN FOREGROUND, CA. 1890S, NOW HISTORICAL SOCIETY MUSEUM



IMG23072

10329 SCHLEMMER BUILDING,STORE DOWNSTAIRS,FAMILY LIVED UPSTAIRS,SCHLEMMER BAKERY IN BACK,CITY HALL WAS
BUILT FROM THE REMAINS OF THE BAKERY WHICH WAS DESTROYED IN STORM OF 1896



IMG23073

10331 TWO MEN ON BIKES ON 2ND ST.,CA.1900



IMG23074

10336 HALE BUILDING, NOW TONY'S (2021), CA. 1960S



IMG23075

10338 PORTION OF BIRD'S EYE DRAWING OF CEDAR KEY IN 1884



IMG23076

We're sorry, but we don't have a description for this image yet.273



IMG23077

We're sorry, but we don't have a description for this image yet.274



IMG23078

We're sorry, but we don't have a description for this image yet.940



IMG23079

INTERSECTION OF SECOND AND D STREETS - CEDAR KEY, FLORIDA



IMG23080
ISLAND HOTEL - CEDAR KEY, FLORIDA 1949



IMG23081
ISLAND HOTEL - CEDAR KEY, FLORIDA 1977



IMG23082
ISLAND HOTEL 1970'S



IMG23083
ISLAND HOTEL AT 224 2ND ST. IN CEDAR KEY, FLORIDA



IMG23084

ISLAND HOTEL, PROBABLY 1970'S BY THE LOOKS OF THE AUTOMOBILES




IMG23085

LOOKING EAST DOWN DOCK STREET - CEDAR KEY, FLORIDA - PHOTOGRAPHED IN OCTOBER, 1971 BY KARL HOLLAND



IMG23086

LOOKING EAST UP DOCK STREET - 1960'S - PHOTO BY DR DILLS



IMG23087
LOOKING WEST DOWN 2ND STREET



IMG23088

LOOKING WEST DOWN MAIN STREET WITH THE ISLAND HOTEL IN THE FOREGROUND - CEDAR KEY FLORIDA



IMG23089
LUTTERLOH BUILDING (LEFT) AND THE SCHLEMMER BUILDING - CEDAR KEY, FLORIDA 1973



IMG23090

MAIN STREET SCENE - CEDAR KEY, FLORIDA PHOTOGRAPHED IN JANUARY, 1959 BY FRANCIS JOHNSON



IMG23091

MAIN STREET SCENE - CEDAR KEY, FLORIDA PHOTOGRAPHED IN MAY, 1965 BY CHARLES BARRON



IMG23092

MAIN STREET SCENE 1966 - CEDAR KEY, FLORIDA BY FRANCIS JOHNSON



IMG23093

PUBLIC BUILDINGS ON THE SOUTH SIDE OF 2ND ST. IN DOWNTOWN CEDAR KEY, FLORIDA 1976



IMG23094

RED BRIDGE OF 3RD AND D STREETS - CEDAR KEY, FLORIDA



IMG23095
RESIDENCES - CEDAR KEY, FLORIDA - APRIL 4TH 1941



IMG23096

SCHOOL HOUSE BUILDING LOCATED AT 658 4TH ST. IN CEDAR KEY, FLORIDA



IMG23097

SEABREEZE RESTAURANT AT 310 DOCK ST. IN CEDAR KEY, FLORIDA 198



IMG23098

SIDE VIEW OF THE SCHOOL HOUSE BUILDING LOCATED AT 658 4TH ST. IN CEDAR KEY, FLORIDA



IMG23099

SMALL DWELLING AT 12799 STATE ROAD 24 IN CEDAR KEY, FLORIDA - PHOTOGRAPHED IN MARCH 1985 - THAT WESTERN UNION SIGN NOW HANGS IN THE ISLAND HOTEL BAR NEPTUNE'S LOUNGE(1)



IMG23100
STREET SCENE - CEDAR KEY, FLORIDA 1949



IMG23101

THE CEDAR KEYHOLE ART GALLERY AT 457 2ND ST. IN CEDAR KEY, FLORIDA



IMG23102
THE CEDARS - CEDAR KEY, FLORIDA 1977



IMG23103
THE CEDARS - CEDAR KEY, FLORIDA DECEMBER 1977



IMG23104

THE CEDARS COCKTAIL LOUNGE IN CEDAR KEY, FLORIDA



IMG23105
THE HERON RESTAURANT IN THE HALE BUILDING ON THE NORTHEAST CORNER OF 2ND AND D STREETS IN CEDAR KEY, FLORIDA



IMG23106
VIEW DOWN MAIN STREET - CEDAR KEY, FLORIDA 1948



IMG23107

VIEW LOOKING DOWN OLD MILL DR. IN CEDAR KEY, FLORIDA 1976



IMG23108
VIEW LOOKING EAST ALONG DOCK ST. IN CEDAR KEY, FLORIDA 1980S



IMG23109

VIEW LOOKING NORTH AT THE HISTORIC J. IRA GORE HOUSE ON THE SOUTHEAST CORNER OF 2ND AND F STREETS IN CEDAR KEY, FLORIDA(1)



IMG23110

VIEW LOOKING NORTH TOWARD THE J. IRA GORE HOUSE ON THE SOUTHEAST CORNER OF 2ND AND F STREETS IN CEDAR KEY, FLORIDA 1985(1)



IMG23111

VIEW LOOKING WEST ALONG 2ND ST. FROM THE INTERSECTION WITH D ST. IN CEDAR KEY, FLORIDA



IMG23112

VIEW OF RESIDENCES - CEDAR KEY, FLORIDA 1889



IMG23113

VIEW OF THE SCHLEMMER ROOMING HOUSE ON 2ND STREET IN CEDAR KEY, FLORIDA 1899



IMG23114

VIEW SHOWING THE HERON RESTAURANT IN THE HALE BUILDING ON THE NORTHEAST CORNER OF 2ND AND D STREETS IN CEDAR KEY, FLORIDA 1985(1)



IMG23115

VIEW SHOWING THE HISTORIC BODIFORD DRUG STORE AT 409 2ND ST. ON THE NORTHWEST CORNER OF B ST. IN CEDAR KEY, FLORIDA



IMG23116

VIEW SHOWING THE ISLAND HOTEL AT 224 2ND ST. ON THE CORNER OF B ST. IN CEDAR KEY, FLORIDA



IMG23117

VIEW SHOWING THE J. IRA GORE RESIDENCE ON THE SOUTHEAST CORNER OF 2ND AND F STREETS IN CEDAR KEY



IMG23118

VIEW SHOWING THE PALMETTO HOTEL ON 2ND STREET IN CEDAR KEY, FLORIDA 1919



IMG23119

WALKWAY BETWEEN SCHLEMMER STORE AND SCHLEMMER HOUSE ON MAIN STREET - HOTEL AND WALKWAY WAS DESTROYED 1895