

Kansas City Missouri Public Works
414 East 12th Street
Kansas City, Mo. 64106

BELLEVUE AV AND W 47TH ST
WEATHER: CLEAR ROAD: DRY
COUNTED BY: HARRIS / GREEN
3 YEAR COUNT PROGRAM

File Name : BELLEVUE47
Site Code : 20005624
Start Date : 12/3/2008
Page No : 1

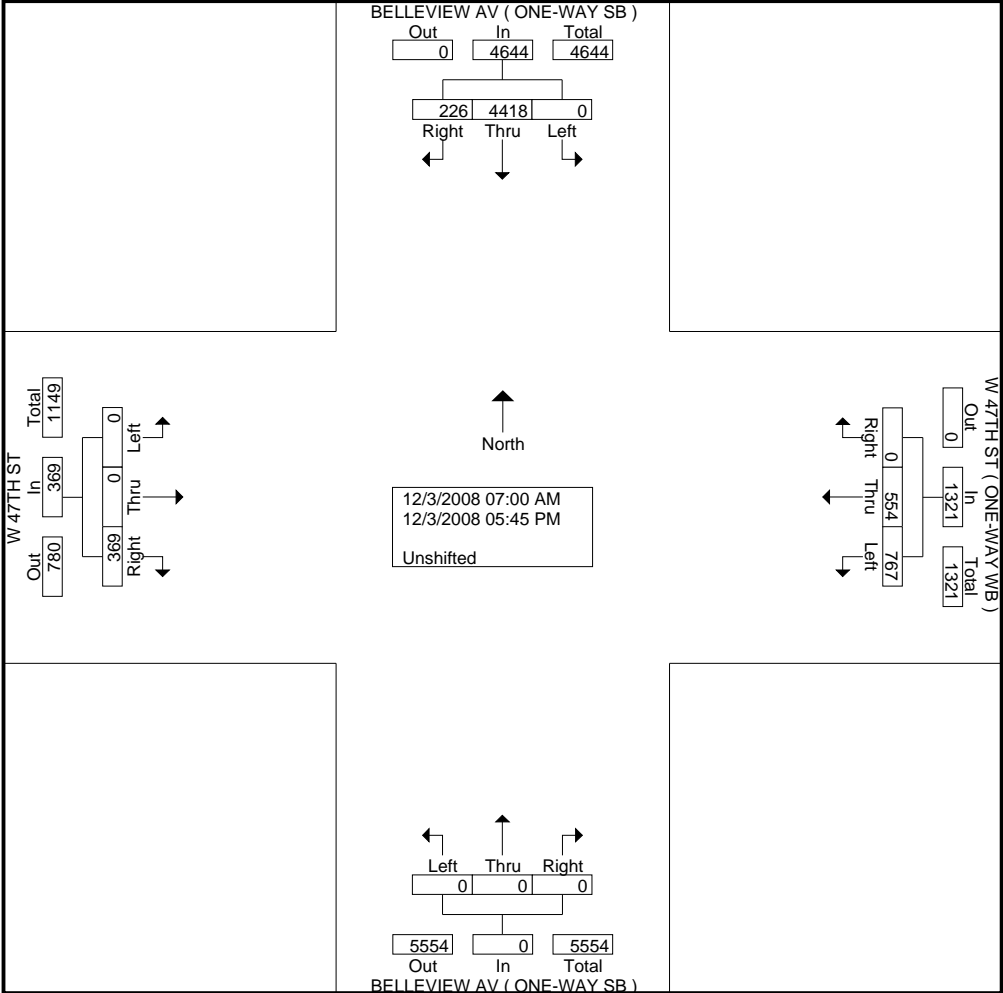
Groups Printed- Unshifted

Start Time	BELLEVUE AV (ONE-WAY SB) Southbound					W 47TH ST (ONE-WAY WB) Westbound					BELLEVUE AV (ONE-WAY SB) Northbound					W 47TH ST Eastbound					Exclu. Total	Inclu. Total	Int. Total	
	Right	Thru	Left	Peds	App. Total	Right	Thru	Left	Peds	App. Total	Right	Thru	Left	Peds	App. Total	Right	Thru	Left	Peds	App. Total				
	07:00 AM	1	81	0	0	82	0	8	15	0	23	0	0	0	0	0	6	0	0	0				0
07:15 AM	4	119	0	0	123	0	19	17	0	36	0	0	0	0	0	10	0	0	0	10	0	169	169	
07:30 AM	7	135	0	0	142	0	17	22	0	39	0	0	0	1	0	10	0	0	1	10	2	191	193	
07:45 AM	13	145	0	0	158	0	21	32	0	53	0	0	0	0	0	20	0	0	0	20	0	231	231	
Total	25	480	0	0	505	0	65	86	0	151	0	0	0	1	0	46	0	0	1	46	2	702	704	
08:00 AM	9	112	0	1	121	0	35	28	0	63	0	0	0	0	0	23	0	0	0	23	1	207	208	
08:15 AM	7	114	0	0	121	0	19	15	0	34	0	0	0	0	0	17	0	0	0	17	0	172	172	
08:30 AM	4	112	0	0	116	0	10	25	0	35	0	0	0	0	0	16	0	0	0	16	0	167	167	
08:45 AM	10	100	0	0	110	0	28	31	1	59	0	0	0	0	0	23	0	0	0	23	1	192	193	
Total	30	438	0	1	468	0	92	99	1	191	0	0	0	0	0	79	0	0	0	79	2	738	740	
*** BREAK ***																								
03:00 PM	7	173	0	1	180	0	27	28	0	55	0	0	0	1	0	18	0	0	0	18	2	253	255	
03:15 PM	8	158	0	0	166	0	19	25	0	44	0	0	0	0	0	16	0	0	0	16	0	226	226	
03:30 PM	6	168	0	0	174	0	20	44	0	64	0	0	0	2	0	5	0	0	0	5	2	243	245	
03:45 PM	4	222	0	0	226	0	23	30	0	53	0	0	0	3	0	13	0	0	0	13	3	292	295	
Total	25	721	0	1	746	0	89	127	0	216	0	0	0	6	0	52	0	0	0	52	7	1014	1021	
04:00 PM	17	245	0	0	262	0	33	48	1	81	0	0	0	1	0	22	0	0	0	22	2	365	367	
04:15 PM	22	254	0	1	276	0	32	29	0	61	0	0	0	0	0	13	0	0	0	13	1	350	351	
04:30 PM	17	303	0	0	320	0	38	53	0	91	0	0	0	0	0	28	0	0	0	28	0	439	439	
04:45 PM	14	354	0	0	368	0	41	50	0	91	0	0	0	0	0	22	0	0	0	22	0	481	481	
Total	70	1156	0	1	1226	0	144	180	1	324	0	0	0	1	0	85	0	0	0	85	3	1635	1638	
05:00 PM	19	393	0	0	412	0	55	72	0	127	0	0	0	2	0	30	0	0	0	30	2	569	571	
05:15 PM	29	440	0	1	469	0	41	81	0	122	0	0	0	0	0	22	0	0	0	22	1	613	614	
05:30 PM	17	425	0	1	442	0	30	61	0	91	0	0	0	0	0	26	0	0	0	26	1	559	560	
05:45 PM	11	365	0	0	376	0	38	61	0	99	0	0	0	0	0	29	0	0	1	29	1	504	505	
Total	76	1623	0	2	1699	0	164	275	0	439	0	0	0	2	0	107	0	0	1	107	5	2245	2250	
Grand Total	226	4418	0	5	4644	0	554	767	2	1321	0	0	0	10	0	369	0	0	2	369	19	6334	6353	
Apprch %	4.9	95.1	0			0	41.9	58.1			0	0	0			100	0	0						
Total %	3.6	69.8	0		73.3	0	8.7	12.1		20.9	0	0	0			5.8	0	0		5.8	0.3	99.7		

Kansas City Missouri Public Works
 414 East 12th Street
 Kansas City, Mo. 64106

BELLEVUE AV AND W 47TH ST
 WEATHER: CLEAR ROAD; DRY
 COUNTED BY: HARRIS / GREEN
 3 YEAR COUNT PROGRAM

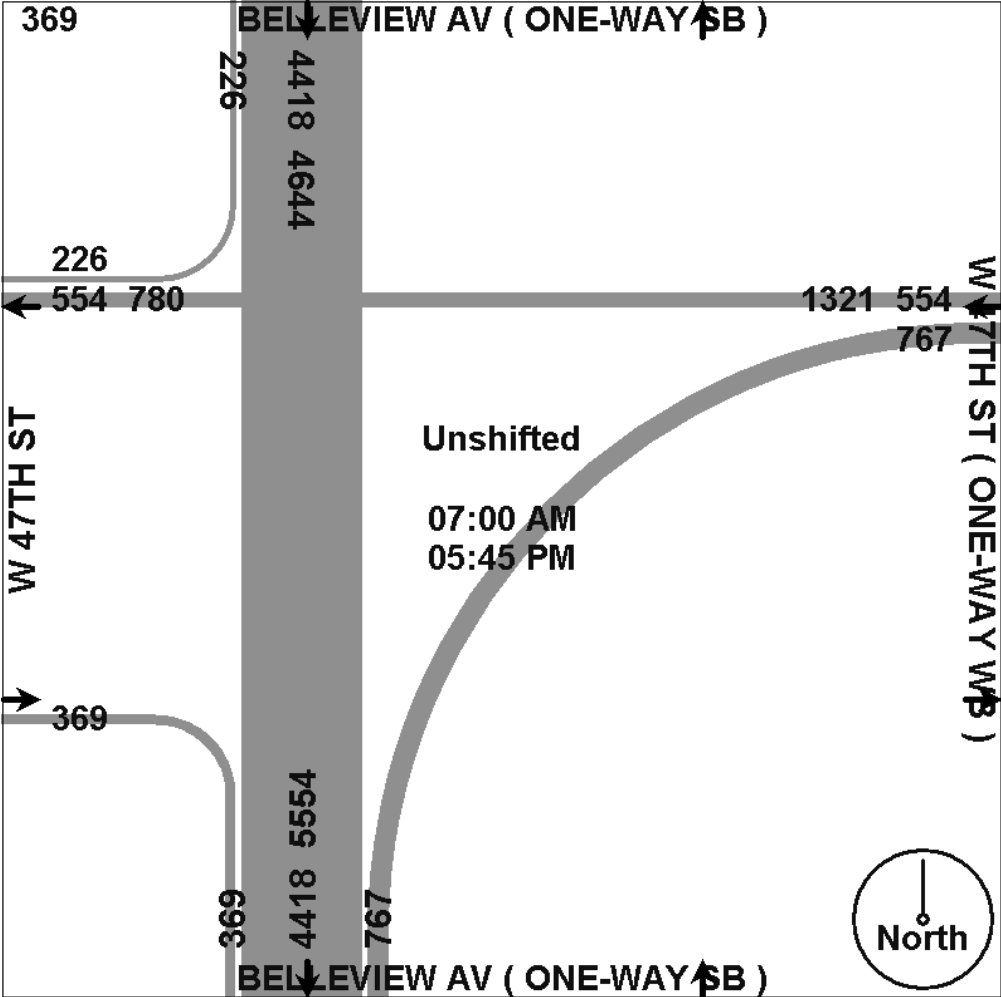
File Name : BELLEVIEW47
 Site Code : 20005624
 Start Date : 12/3/2008
 Page No : 2



Kansas City Missouri Public Works
414 East 12th Street
Kansas City, Mo. 64106

BELLEVIEW AV AND W 47TH ST
WEATHER: CLEAR ROAD: DRY
COUNTED BY: HARRIS / GREEN
3 YEAR COUNT PROGRAM

File Name : BELLEVIEW47
Site Code : 20005624
Start Date : 12/3/2008
Page No : 3



Kansas City Missouri Public Works
414 East 12th Street
Kansas City, Mo. 64106

BELLEVUE AV AND W 47TH ST
WEATHER: CLEAR ROAD: DRY
COUNTED BY: HARRIS / GREEN
3 YEAR COUNT PROGRAM

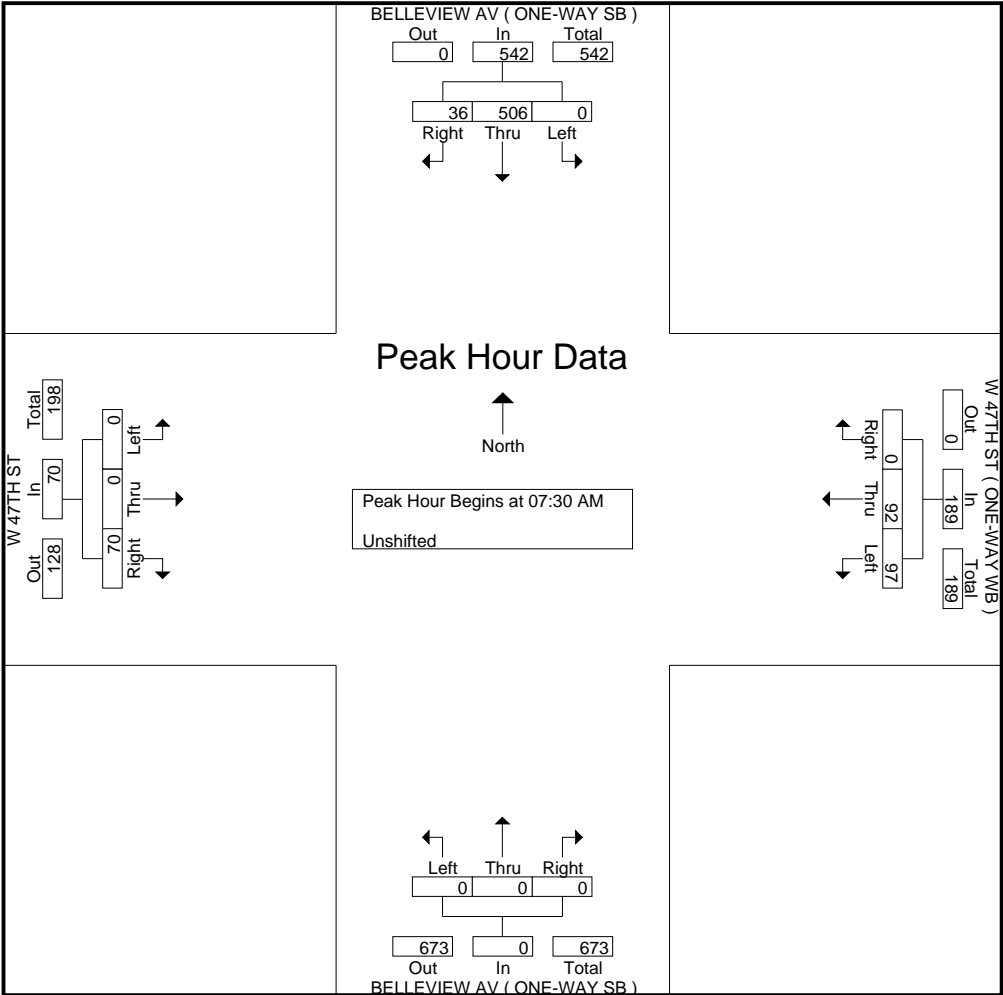
File Name : BELLEVUE47
Site Code : 20005624
Start Date : 12/3/2008
Page No : 4

Start Time	BELLEVUE AV (ONE-WAY SB) Southbound				W 47TH ST (ONE-WAY WB) Westbound				BELLEVUE AV (ONE-WAY SB) Northbound				W 47TH ST Eastbound				Int. Total
	Right	Thru	Left	App. Total	Right	Thru	Left	App. Total	Right	Thru	Left	App. Total	Right	Thru	Left	App. Total	
Peak Hour Analysis From 07:00 AM to 12:30 PM - Peak 1 of 1																	
Peak Hour for Entire Intersection Begins at 07:30 AM																	
07:30 AM	7	135	0	142	0	17	22	39	0	0	0	0	10	0	0	10	191
07:45 AM	13	145	0	158	0	21	32	53	0	0	0	0	20	0	0	20	231
08:00 AM	9	112	0	121	0	35	28	63	0	0	0	0	23	0	0	23	207
08:15 AM	7	114	0	121	0	19	15	34	0	0	0	0	17	0	0	17	172
Total Volume	36	506	0	542	0	92	97	189	0	0	0	0	70	0	0	70	801
% App. Total	6.6	93.4	0		0	48.7	51.3		0	0	0		100	0	0		
PHF	.692	.872	.000	.858	.000	.657	.758	.750	.000	.000	.000	.000	.761	.000	.000	.761	.867

Kansas City Missouri Public Works
 414 East 12th Street
 Kansas City, Mo. 64106

BELLEVIEW AV AND W 47TH ST
 WEATHER: CLEAR ROAD: DRY
 COUNTED BY: HARRIS / GREEN
 3 YEAR COUNT PROGRAM

File Name : BELLEVIEW47
 Site Code : 20005624
 Start Date : 12/3/2008
 Page No : 5



Kansas City Missouri Public Works
414 East 12th Street
Kansas City, Mo. 64106

BELLEVIEW AV AND W 47TH ST
WEATHER: CLEAR ROAD; DRY
COUNTED BY: HARRIS / GREEN
3 YEAR COUNT PROGRAM

File Name : BELLEVIEW47
Site Code : 20005624
Start Date : 12/3/2008
Page No : 6

Start Time	BELLEVIEW AV (ONE-WAY SB) Southbound				W 47TH ST (ONE-WAY WB) Westbound				BELLEVIEW AV (ONE-WAY SB) Northbound				W 47TH ST Eastbound				Int. Total
	Right	Thru	Left	App. Total	Right	Thru	Left	App. Total	Right	Thru	Left	App. Total	Right	Thru	Left	App. Total	
Peak Hour Analysis From 12:45 PM to 05:45 PM - Peak 1 of 1																	
Peak Hour for Entire Intersection Begins at 05:00 PM																	
05:00 PM	19	393	0	412	0	55	72	127	0	0	0	0	30	0	0	30	569
05:15 PM	29	440	0	469	0	41	81	122	0	0	0	0	22	0	0	22	613
05:30 PM	17	425	0	442	0	30	61	91	0	0	0	0	26	0	0	26	559
05:45 PM	11	365	0	376	0	38	61	99	0	0	0	0	29	0	0	29	504
Total Volume	76	1623	0	1699	0	164	275	439	0	0	0	0	107	0	0	107	2245
% App. Total	4.5	95.5	0		0	37.4	62.6		0	0	0		100	0	0		
PHF	.655	.922	.000	.906	.000	.745	.849	.864	.000	.000	.000	.000	.892	.000	.000	.892	.916

Kansas City Missouri Public Works
 414 East 12th Street
 Kansas City, Mo. 64106

BELLEVIEW AV AND W 47TH ST
 WEATHER: CLEAR ROAD; DRY
 COUNTED BY: HARRIS / GREEN
 3 YEAR COUNT PROGRAM

File Name : BELLEVIEW47
 Site Code : 20005624
 Start Date : 12/3/2008
 Page No : 7

