

MOUNT SINAI MEMORIAL PARK

West	
14	
12	
10	
8A	10
8	
6	
4	
2NW	2NE
2SW	2SE

↑
Main Road
↓

East	
23	
21	23
19	
17	
15	
13	
11	
9	
7	
5	21N
5	
3	
1	
1L	
<i>Parking Lot</i>	

Organization	Section
Beth Lida	11
Beth Radom Congregation	21
Beth Radom Congregation (New)	21N
Beth Sholom	4 & 12
Canadian Hebrew Benevolent Society	15
Chevra Mishnais	9
Farband Organization	8
Farband Organization (New)	8A
Independent Friendly Workers	10
Jewish Canadian Veterans Memorial Park	14
Kiever Congregation	7
Ozrower Mutual Benefit Society	23
Palmerston (Shaarei Shomayim)	5
Pride of Israel	2
Shaarei Shomayim	19
Shaarei Tefillah / Lubovitch	1 & 1L
Sunnyside Cemetery Association	3
Toronto Independent Benevolent Association	13
Workmen's Circle Arbieter Ring	6
Young Men's Hebrew Association	17

WILSON AVENUE

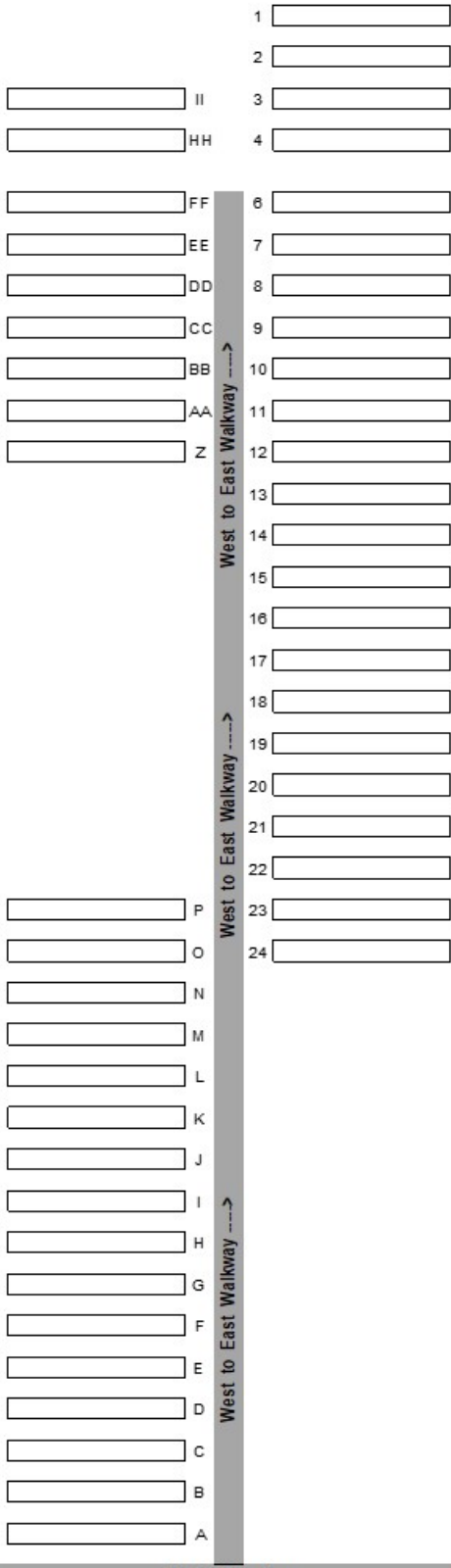


NORTH SIDE

SOUTH SIDE

NOT TO SCALE

SUNNYSIDE CEMETERY ASSOCIATION - SECTION 3



Main Roadway

Main Roadway

Main Roadway

Lots are numbered as follows

Rows 6 and up	1	32	1	27	Rows A to N
Rows 1 to 4	1	28	1	25	Rows HH & II

**SHAAREI
TEFILLAH
SECTION 1**

**LUBAVITCH
SECTION 1L**

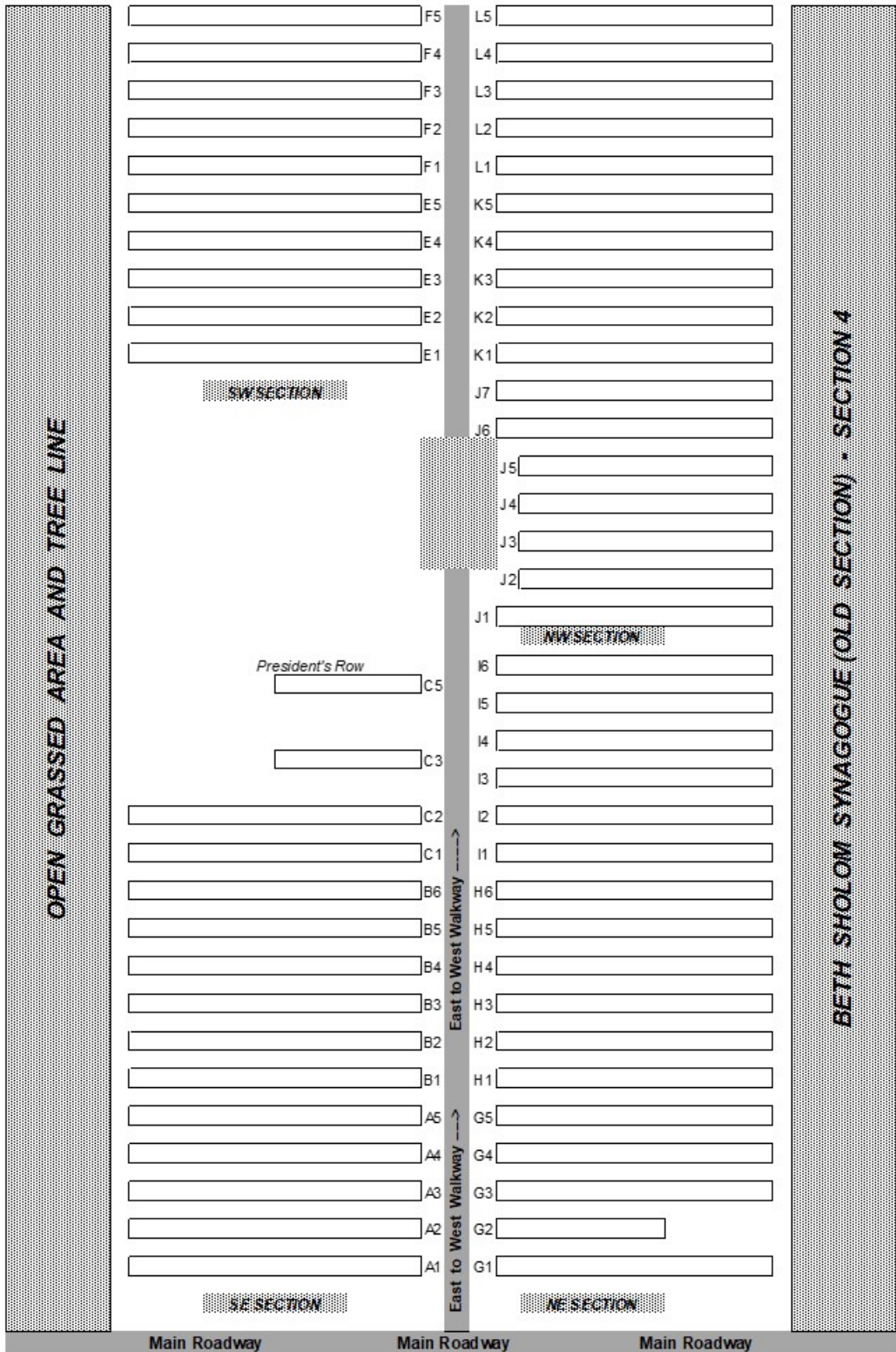


SOUTH SIDE

NORTH SIDE

NOT TO SCALE

Baby



Lots are numbered to a MAXIMUM OF:			
54	1	1	54

PRIDE OF ISRAEL SICK
BENEFIT SOCIETY
SECTION 2 SE / NE / SW / NW



NORTH SIDE

SOUTH SIDE

NOT TO SCALE

PALMERSTON SHAAREI SHOMA YIM CONGREGATION - SECTION 5

- 34
- 33
- 32
- 31
- 30
- 29
- 28
- 27
- 26
- 25
- 24
- 23
- 22
- 21
- 20
- 19
- 18
- 17
- 16
- 15
- 14
- 13
- 12
- 11
- 10
- 9
- 8
- 7
- 6
- 5
- 4
- 3
- 2
- 1
- B
- A

- 34
- 33 *Baby Graves*
- 32
- 31
- 30
- 29
- 28
- 27
- 26
- 25
- 24
- 23
- 22
- 21
- 20
- 19
- 18
- 17
- 16
- 15
- 14
- 13
- 12
- 11
- 10
- 9
- 8
- 7
- 6
- 5
- 4
- 3
- 2
- 1
- B
- A

SHAAREI TERILLAH - SECTION 1

Main Roadway

Main Roadway

Main Roadway

Lots are numbered as follows

15	1	1	15
----	---	---	----

**SUNNYSIDE CEMETERY
ASSOCIATION
SECTION 3**



SOUTH SIDE

NORTH SIDE

NOT TO SCALE

PRIDE OF ISRAEL SICK BENEFIT SOCIETY

1	1
2	2
3	3
4	4
5	5
6	6
7	7
8	8
9	9
10	10
11	11
12	12
13	13
14	14
15	15
16	16
17	17
18	18
19	19
20	20
21	21
22	22
23	23
24	24
25	25
26	26
27	27
28	28
29	29
30	30
31	31
32	32
	33

WORKMEN'S CIRCLE - SECTION 6

Main Roadway

Main Roadway

Main Roadway

Lots are numbered as follows
1 through 42

BETH SHOLOM SYNAGOGUE - OLD SECTION 4



NORTH SIDE

SOUTH SIDE

NOT TO SCALE

KIEVER CONGREGATION - SECTION 7

NEW BETH RADOM - SECTION 21N

SUNNYSIDE CEMETERY ASSOCIATION - SECTION 3

- 85
- 84
- 83
- 82
- 81
- 80
- 79
- 78
- 77
- 76
- 75
- 74
- 73
- 72
- 71
- 70
- 69
- 68
- 67
- 66
- 65
- 64
- 63
- 62
- 61
- 60
- 59
- 58
- 57
- 56
- 55
- 54
- 53
- 52
- 51
- 50

West to East Walkway -->

West to East Walkway -->

West to East Walkway -->

Main Roadway

Main Roadway

Main Roadway

Lots are numbered as follows

20 1

1 20

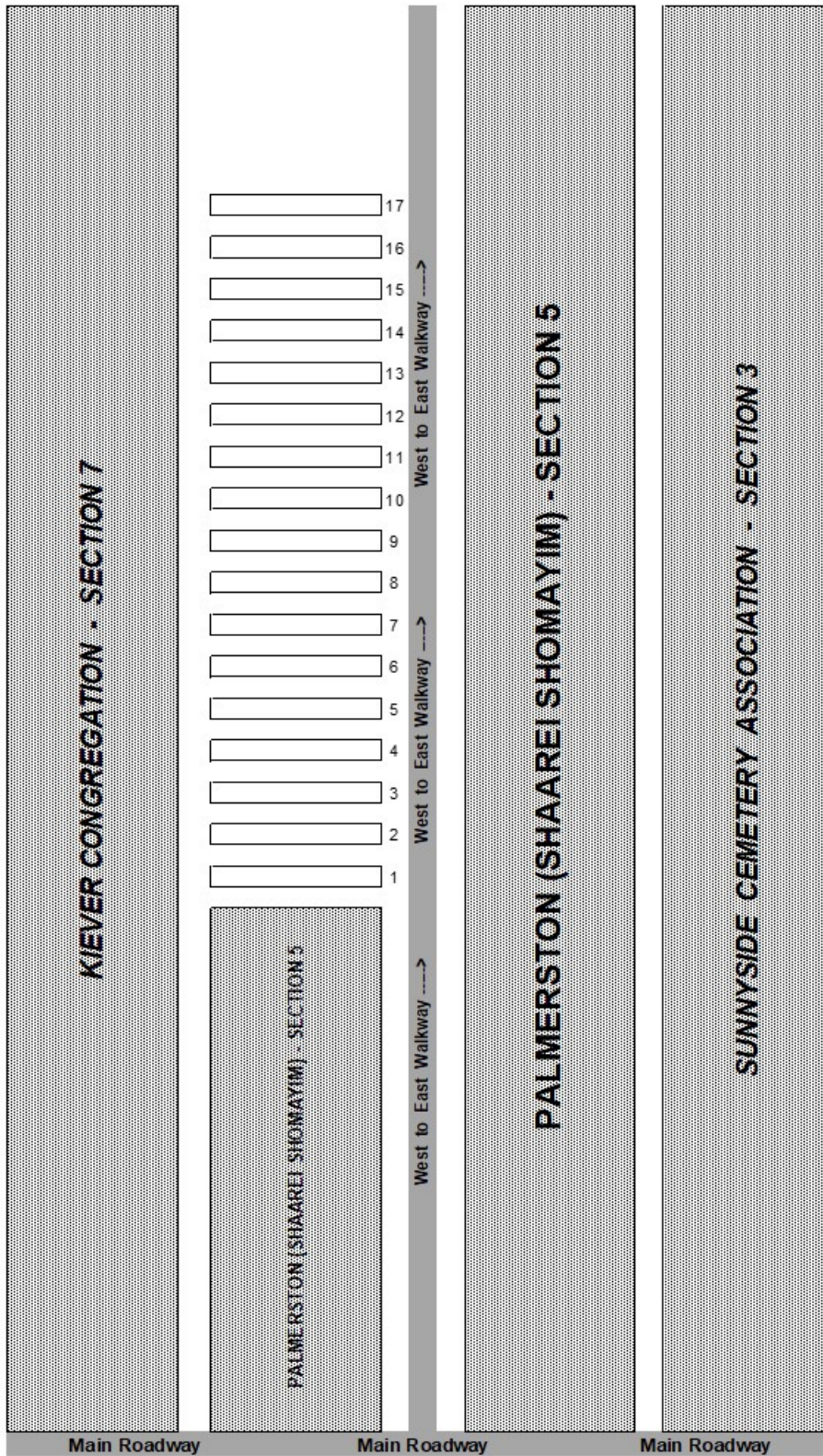
PALMERSTON SHAAREI SHOMAYIM CONGREGATION SECTION 5



NORTH SIDE

SOUTH SIDE

NOT TO SCALE



Lots are numbered

15 1

NEW BETH
RADOM
SECTION 21N



SOUTH SIDE

NORTH SIDE

NOT TO SCALE

BETH SHOLOM OLD - SECTION 4

FARBAND ORGANIZATION - SECTION 8

	25	26	
	24	25	
	23	24	
	22A	23	
	22	22	
	21	21	
	20	20	
	19	19	
	18	18	
	17	17	
	16	16	
	15	15	
	14	14	
	13	13	
	12	12	
	11	11	
	10	10	
	9	9	
	8	8	
	7	7	
	6	6	
	5	5	
	4	4	
	3	3	
	2	2	
	1	1	
	A	A	
	B	B	
	C	C	
	D	D	
	E	E	
	F	F	
	G	G	
	H	H	
	I	I	

East to West Walkway
↑
East to West Walkway
↑
East to West Walkway

Main Roadway Main Roadway Main Roadway

Lots are numbered as follows			
20	1	1	18

WORKMEN'S CIRCLE SECTION 6



NORTH SIDE

SOUTH SIDE

NOT TO SCALE

40 *Baby lots 1-3* 40

42	39
41	38
40	37
39	36
38	35
37	34
36	33
35	32
34	31
33	30
32	
31	
30	
29	

West to East Walkway →→→

West to East Walkway →→→

West to East Walkway →→→

CHEVRA MISHNAIS - SECTION 9


PALMERSTON - SECTION 3 / NEW BETH RADONI - SECTION 21N

Main Roadway

Main Roadway

Main Roadway

Lots are numbered as follows



KIEVER CONGREGATION SECTION 7



SOUTH SIDE

NORTH SIDE

NOT TO SCALE

WORKMEN'S CIRCLE - SECTION 6

- 36
- 35
- 34
- 33
- 32
- 31
- 30
- 29
- 28
- 27
- 26
- 25
- 24
- 23
- 22
- 21
- 20
- 19
- 18
- 17
- 16
- 15
- 14
- 13
- 12
- 11
- 10
- 9
- 8
- 7
- 6
- 5
- 4
- 3
- 2
- 1

East to West Walkway →

- 36
- 35
- 34
- 33
- 32
- 31
- 30
- 29
- 28
- 27
- 26
- 25
- 24
- 23
- 22
- 21
- 20
- 19
- 18
- 17
- 16
- 15
- 14
- 13
- 12
- 11
- 10
- 9
- 8
- 7
- 6
- 5
- 4
- 3
- 2
- 1

INDEPENDENT FRIENDLY WORKERS - SECTION 10 / FARBAND NEW SECTION - SECTION 8A

Main Roadway

Main Roadway

Main Roadway

Lots are numbered as follows
15 1 1 11


FARBAND LABOUR ZIONIST ALLIANCE - SECTION 8





NORTH SIDE

SOUTH SIDE

NOT TO SCALE



BETH LIDA - SECTION 11



KIEVER CONGREGATION - SECTION 7

Main Roadway

Main Roadway

Main Roadway

Lots are numbered as follows

13	1	1	13
----	---	---	----

CHEVRA MISHNAIS
SECTION 9



SOUTH SIDE

NORTH SIDE


NOT TO SCALE

Baby

Baby

FARBAND ORGANIZATION - SECTION 8

BETH SHOLOM SYNAGOGUE (NEW) - SECTION 12



SECTION 8A

Lots are numbered as follows

12	1	1	15
----	---	---	----

FARBAND (NEW SECTION - 8A) / INDEPENDENT FRIENDLY WORKERS SECTION 10



NORTH SIDE

SOUTH SIDE

NOT TO SCALE

TORONTO INDEPENDENT BENEVOLENT ASSOCIATION - SECTION 13

CHEVRA MISHNAIS - SECTION 9

	35	35	
	34	34	
		33	

	21	21	
	20	20	
	19	19	

	16	16	
	15	15	
	14	14	
	13	13	
	12	12	
	11	11	
	10	10	

7	1	9	9	
		8	8	
		7	7	
		6	6	
		5	5	
		4	4	
		3	3	
		2	2	

West to East Walkway →

Main Roadway

Main Roadway

Main Roadway

Lots are numbered as, unless otherwise noted

6	1	1	6
---	---	---	---

BETH LIDA SECTION 11



NOT TO SCALE

INDEPENDENT FRIENDLY WORKERS - SECTION 10 / FARBAND NEW SECTION - SECTION 8A

Baby

- 1
- 2
- 3
- 4
- 5
- 6
- 7
- 8
- 9
- 10
- 11
- 12
- 13
- 14
- 15
- 16
- 17
- 18
- 19
- 20

JEWISH CANADIAN VETERANS' MEMORIAL PARK - SECTION 14

East to West Walkway ---->

Main Roadway

Main Roadway

Main Roadway

Lots are numbered as follows

1 40

**BETH SHOLOM SYNAGOGUE
(NEW) - SECTION 12**



NORTH SIDE

SOUTH SIDE

NOT TO SCALE

CANADIAN HEBREW BENEVOLENT SOCIETY - SECTION 15

BETH LIDA - SECTION 11

35	35	
34	34	
33	33	
32	32	
31	31	
30	30	
29	29	
28	28	
27	27	
26	26	
25	25	
24	24	
23	23	
22	22	
21	21	
20	20	
19	19	
18	18	
17	17	
16	16	
15	15	
14	14	
13	13	
12	12	
11	11	
10	10	
9	9	
8	8	
7	7	
6	6	
5	5	
4	4	
3	3	
2	2	
1	1	

West to East Walkway -->

Main Roadway

Main Roadway


Main Roadway

<i>Lots are numbered as follows</i>			
15	1	1	15

TORONTO INDEPENDENT BENEVOLENT ASSOCIATION SECTION 13



NOT TO SCALE



<i>Lots are numbered as, unless otherwise noted</i>		
D C B A 1	to	16

JEWISH CANADIAN VETERANS' MEMORIAL PARK - SECTION 14



NORTH SIDE

SOUTH SIDE

NOT TO SCALE

YOUNG MEN'S HEBREW ASSOCIATION - SECTION 17

TORONTO INDEPENDENT BENEVOLENT ASSOCIATION - SECTION 13

<input type="text"/>	Y	Y	<input type="text"/>
<input type="text"/>	X	X	<input type="text"/>
<input type="text"/>	W	W	<input type="text"/>
<input type="text"/>	V	V	<input type="text"/>
<input type="text"/>	U	U	<input type="text"/>
<input type="text"/>	T	T	<input type="text"/>
<input type="text"/>	S	S	<input type="text"/>
<input type="text"/>	R	R	<input type="text"/>
<input type="text"/>	Q	Q	<input type="text"/>
<input type="text"/>	P	P	<input type="text"/>
<input type="text"/>	O	O	<input type="text"/>
<input type="text"/>	N	N	<input type="text"/>
<input type="text"/>	M	M	<input type="text"/>
<input type="text"/>	L	L	<input type="text"/>
<input type="text"/>	K	K	<input type="text"/>
<input type="text"/>	J	J	<input type="text"/>
<input type="text"/>	I	I	<input type="text"/>
<input type="text"/>	H	H	<input type="text"/>
<input type="text"/>	G	G	<input type="text"/>
<input type="text"/>	F	F	<input type="text"/>
<input type="text"/>	E	E	<input type="text"/>
<input type="text"/>	D	D	<input type="text"/>
<input type="text"/>	C	C	<input type="text"/>
<input type="text"/>	B	B	<input type="text"/>
<input type="text"/>	A	A	<input type="text"/>
<input type="text"/>	JJ	JJ	<input type="text"/>
<input type="text"/>	II	II	<input type="text"/>
<input type="text"/>	HH	HH	<input type="text"/>
<input type="text"/>	GG	GG	<input type="text"/>
<input type="text"/>	FF	FF	<input type="text"/>
<input type="text"/>	EE	EE	<input type="text"/>
<input type="text"/>	DD	DD	<input type="text"/>
<input type="text"/>	CC	CC	<input type="text"/>
<input type="text"/>	BB	BB	<input type="text"/>
<input type="text"/>	AA	AA	<input type="text"/>

West to East Walkway →

CHBS Monument

Main Roadway

Main Roadway

Main Roadway

Lots are numbered as, unless otherwise noted
6 1 1 6

CANADIAN HEBREW BENEVOLENT SOCIETY SECTION 15



NORTH SIDE

SOUTH SIDE

NOT TO SCALE

CANADIAN HEBREW BENEVOLENT SOCIETY - SECTION 15

BETH LIDA - SECTION 11

<input type="text"/>	23	West to East Walkway ---->	23	<input type="text"/>
<input type="text"/>	22		22	<input type="text"/>
<input type="text"/>	21		21	<input type="text"/>
<input type="text"/>	20		20	<input type="text"/>
<input type="text"/>	19		19	<input type="text"/>
<input type="text"/>	18		18	<input type="text"/>
<input type="text"/>	17		17	<input type="text"/>
<input type="text"/>	16	West to East Walkway ---->	16	<input type="text"/>
<input type="text"/>	15		15	<input type="text"/>
<input type="text"/>	14		14	<input type="text"/>
<input type="text"/>	13		13	<input type="text"/>
<input type="text"/>	12		12	<input type="text"/>
<input type="text"/>	11		11	<input type="text"/>
<input type="text"/>	10		10	<input type="text"/>
<input type="text"/>	9		9	<input type="text"/>
<input type="text"/>	8		8	<input type="text"/>
<input type="text"/>	7	West to East Walkway ---->	7	<input type="text"/>
<input type="text"/>	6		6	<input type="text"/>
<input type="text"/>	5		5	<input type="text"/>
<input type="text"/>	4		4	<input type="text"/>
<input type="text"/>	3		3	<input type="text"/>
<input type="text"/>	2		2	<input type="text"/>
<input type="text"/>	1		1	<input type="text"/>

Main Roadway

Main Roadway

Main Roadway

<i>Lots are numbered as follows</i>			
14	1	1	6

YOUNG MEN'S HEBREW ASSOCIATION SECTION 17




NORTH SIDE

SOUTH SIDE

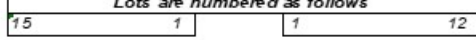
NOT TO SCALE

BETH RADOM - SECTION 21 / OZROWER - SECTION 23

YOUNG MEN'S HEBREW ASSOCIATION - SECTION 17



Lots are numbered as follows



**SHAAREI SHOMAYIM
SECTION 19**



NORTH SIDE

SOUTH SIDE

NOT TO SCALE

RETAINING WALL

OZROWER - SECTION 23

West to East Walkway ---->

OZROWER - SECTION 23

SHAAREI SHOMAYIM - SECTION 19

OZROWER MONUMENT

1

2

3

4

5

6

7

8

9

10

11

12

13

14

15

16

17

Main Roadway

Main Roadway

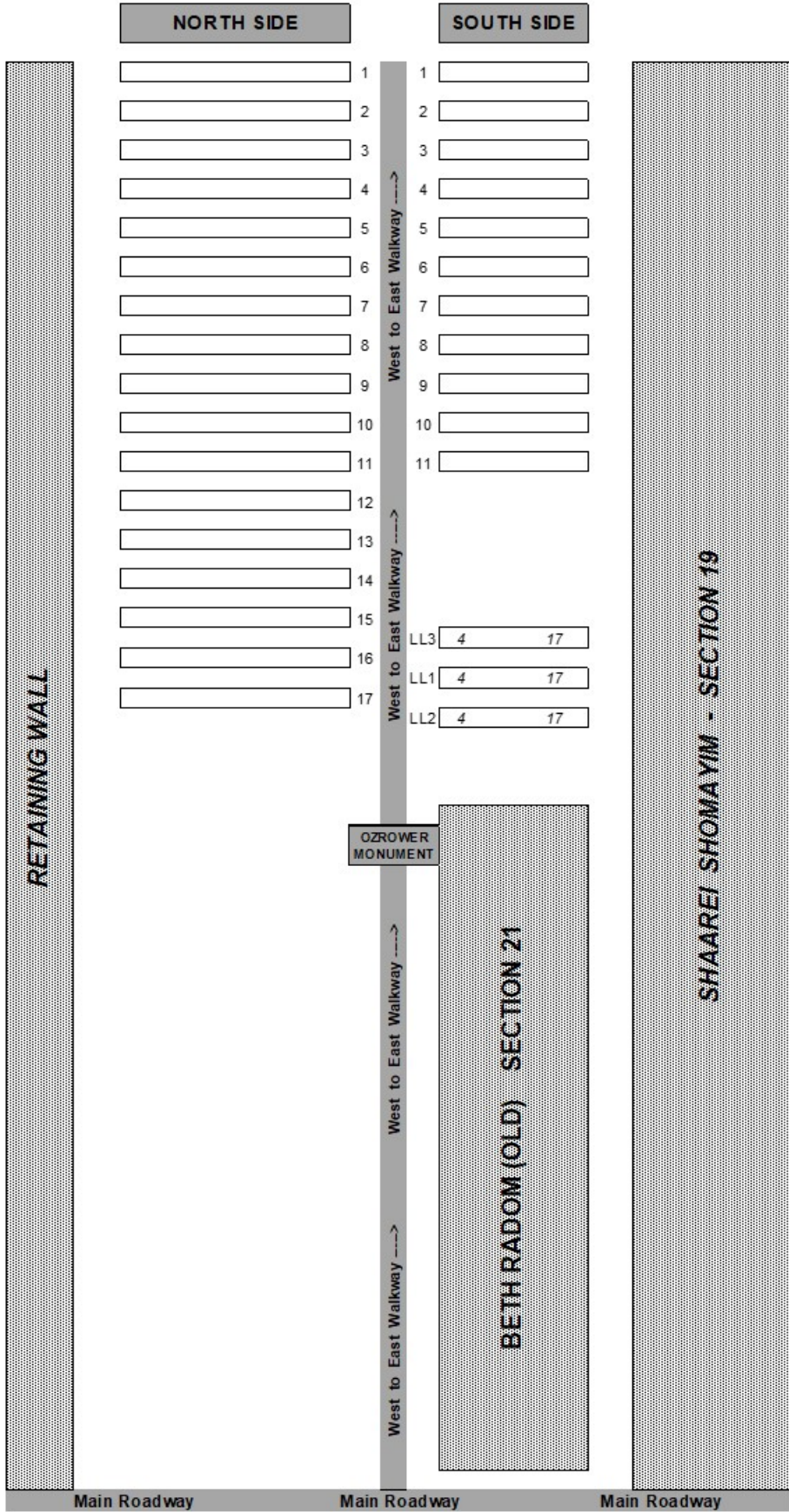
Main Roadway

Lots are numbered
1 17

**BETH RADOM (OLD)
SECTION 21**



NOT TO SCALE



Lots are numbered as follows, unless otherwise noted

23	1	1	20
----	---	---	----

**OZROWER MUTUAL
BENEFIT SOCIETY
SECTION 23**