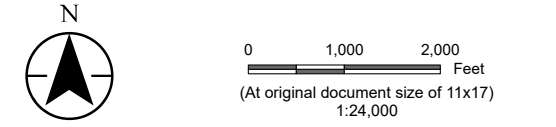


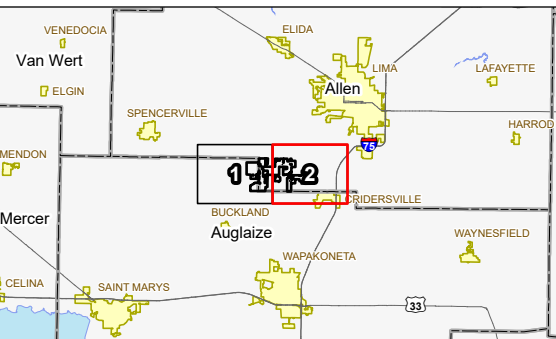
Figure No. **8-4**
Ecological Communities Map

Client/Project: Birch Solar 1, LLC
 Birch Solar Project
 2028113238

Project Location: Allen and Auglaize Counties, Ohio
 Prepared by J.L.H. on 2020-12-11
 TR by CA on 2021-01-23
 IR by CMD on 2021-01-23



- Legend**
- Project Area
 - 0.5 Mile Buffer
 - Solar Array
 - Inverter
 - Substation
 - Fence
 - Access Road
 - Highly Erodible Soil
 - National Wetlands Inventory Feature
 - National Hydrography Dataset
 - Perennial Stream
 - Intermittent Stream
 - Waterbody
 - Field Delineated Waterway
 - Field Delineated Wetland
 - Field Habitat Area**
 - Agricultural Field
 - New Field
 - Old Field
 - Second Growth Deciduous Forest
 - Developed/Residential
 - Existing Roadway
 - Open Water



Notes
 1. Coordinate System: NAD 1983 StatePlane Ohio North FIPS 3401 Feet
 2. Data Sources: Stantec, Lightsource, USGS, USFWS, NRCS, NADS
 3. Orthophotography: 2019 NAIP

Preliminary Design - Not for Construction

Figure 08-5

Field Survey Map

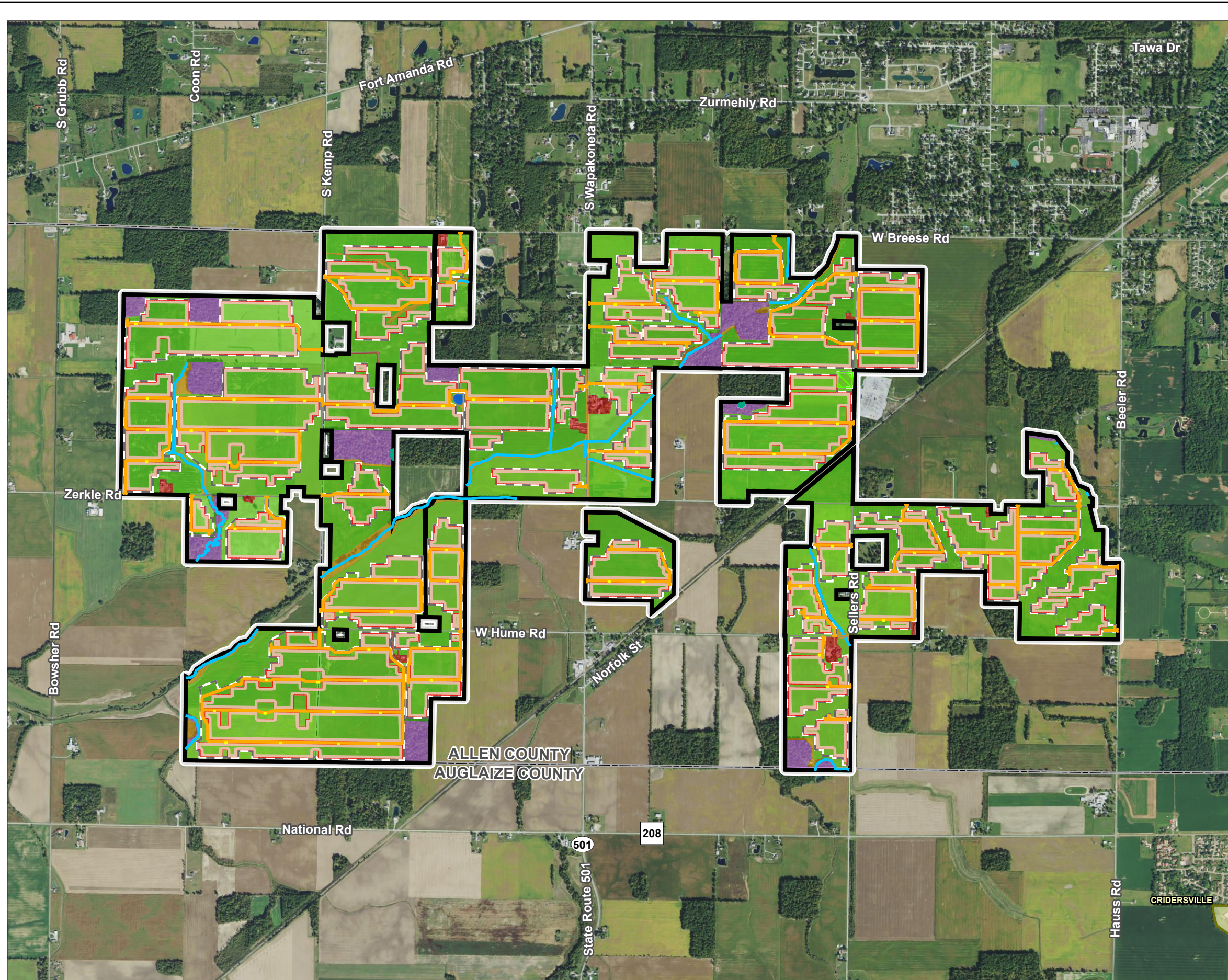


Figure No.

8-5

Title
Field Survey Map

Client/Project
Birch Solar 1, LLC
Birch Solar Project

2028113238

Project Location
Allen and Auglaize Counties, Ohio

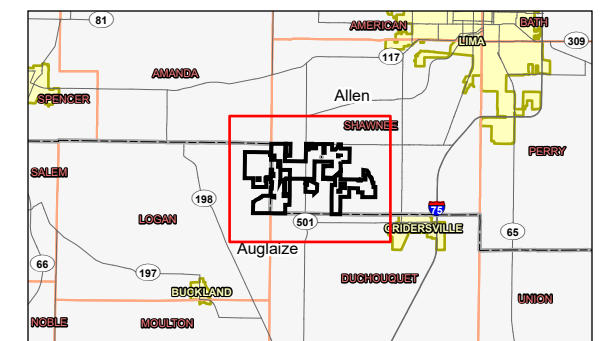
Prepared by J.L.H. on 2020-12-11
TR by CA on 2021-01-23
IR by CMD on 2021-01-23



0 1,000 2,000 Feet
(At original document size of 11x17)
1:24,000

Legend

- Project Area
- 100 Foot Buffer
- Solar Array
- Inverter
- Substation
- Fence
- Access Road
- Field Delineated Waterway
- Field Habitat Area
 - Agricultural Field
 - New Field
 - Old Field
 - Second Growth Deciduous Forest
 - Developed/Residential
 - Existing Roadway
 - Wetland
 - Open Water



- Notes
1. Coordinate System: NAD 1983 StatePlane Ohio North FIPS 3401 Feet
 2. Data Sources: Stantec, Lightsource, USGS, NADS
 3. Orthophotography: 2019 NAIP

Preliminary Design - Not for Construction



Figure 08-6 Land Use Map

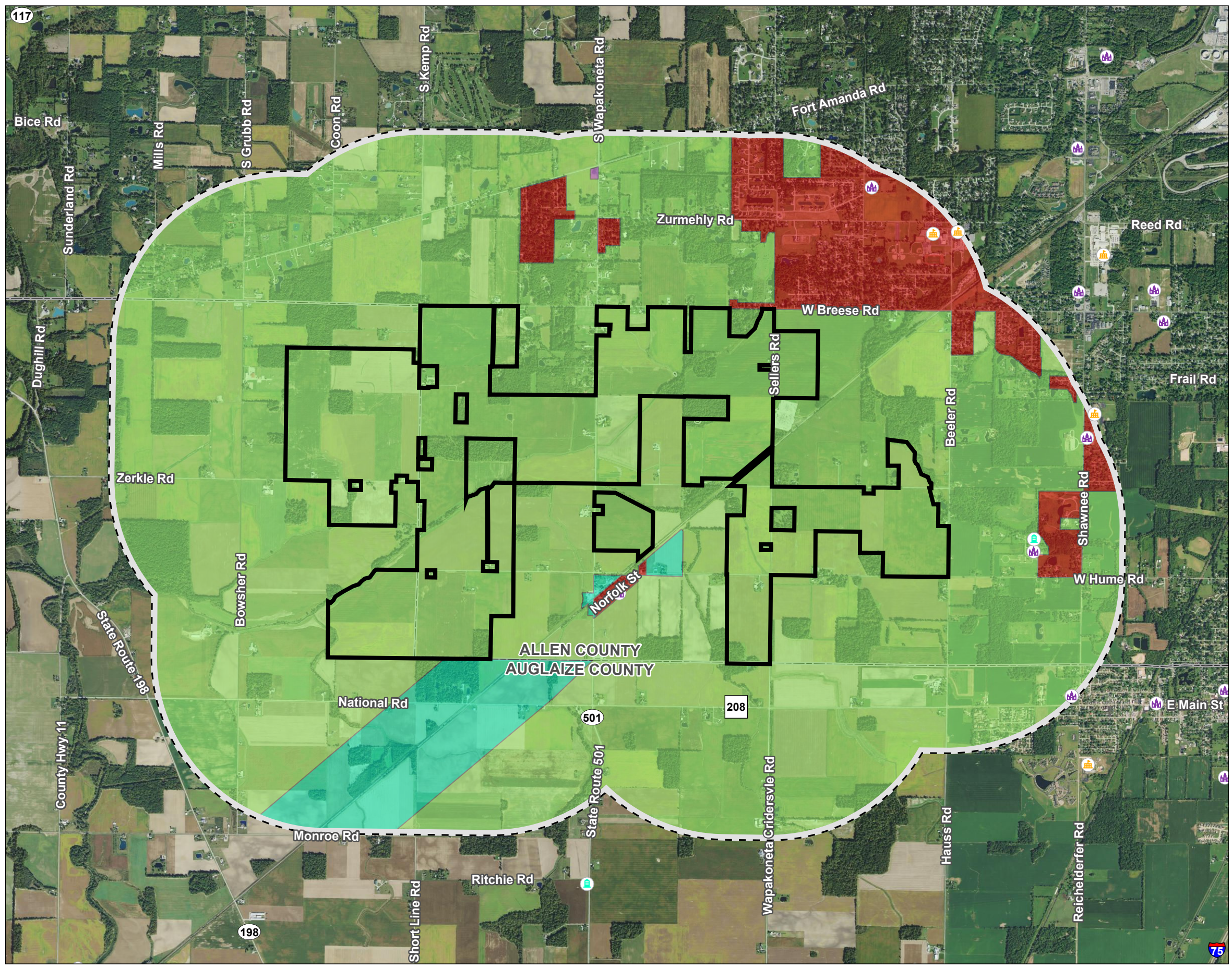


Figure No.

8-6


Title
Land Use Map

Client/Project
Birch Solar 1, LLC
Birch Solar Project

2028113238

Project Location
Allen and Auglaize Counties, Ohio

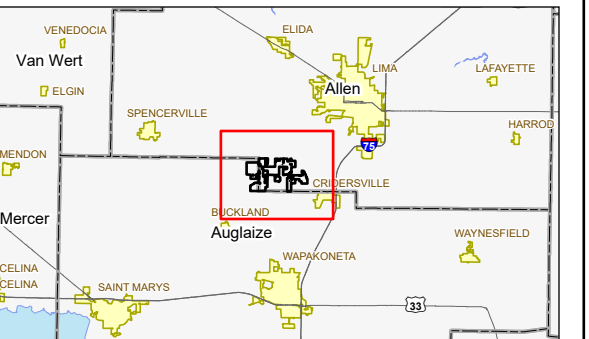
Prepared by J.L.H. on 2020-12-11
TR by CA on 2021-01-23
IR by CMD on 2021-01-23



0 1,500 3,000 Feet
(At original document size of 11x17)
1:36,000

Legend

- Project Area
- 1 Mile Buffer
- Cemetery
- Place of Worship
- School
- Land Use
 - Agricultural
 - Commercial
 - Industrial
 - Residential



- Notes
1. Coordinate System: NAD 1983 StatePlane Ohio North FIPS 3401 Feet
 2. Data Sources: Stantec, Lightsource, USGS, NADS
 3. Orthophotography: 2019 NAIP



Figure 08-7

Cultural and Recreational Map

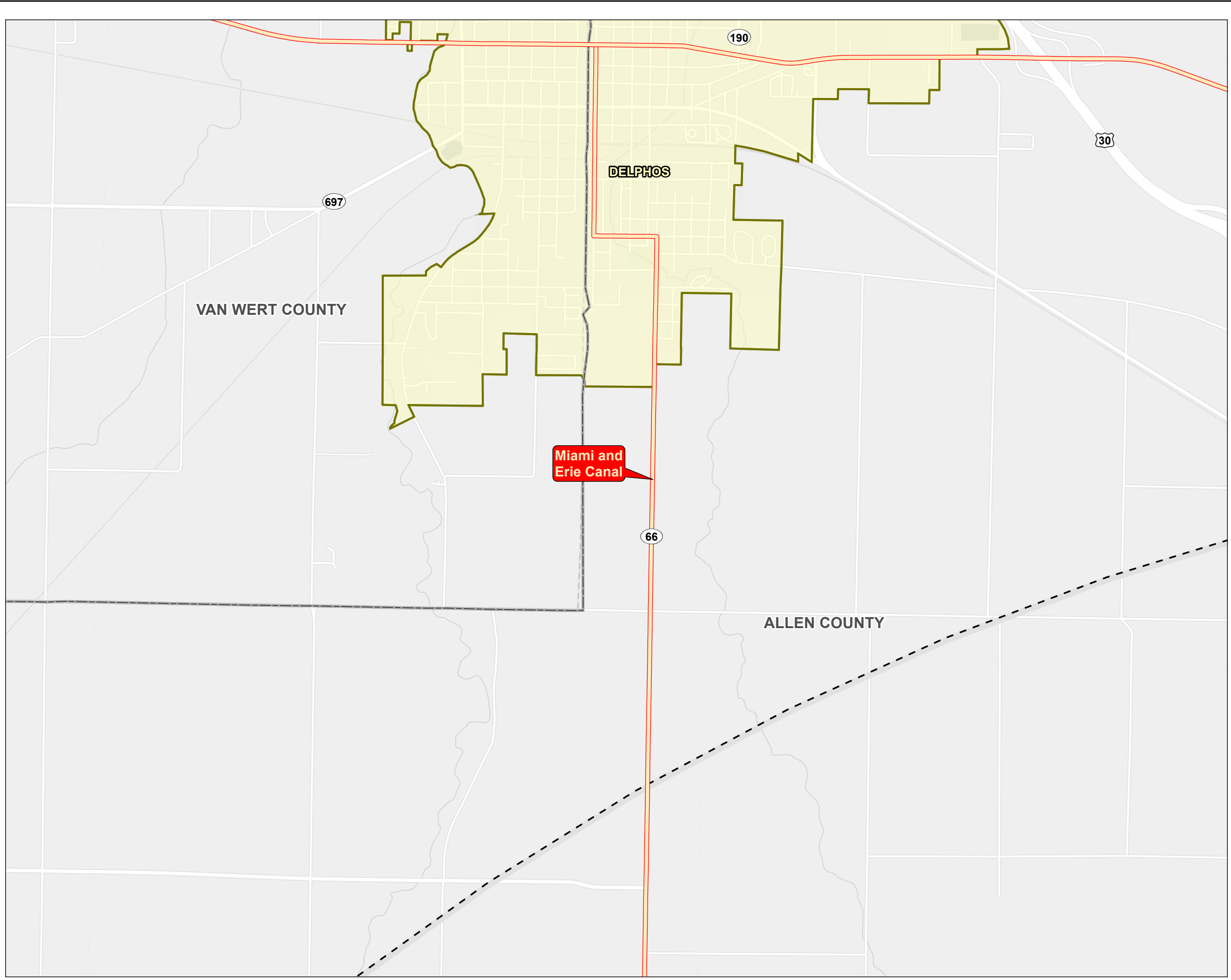


Figure No.
8-7

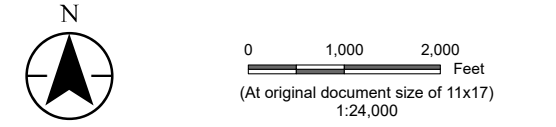
Title
Cultural and Recreational Map

Client/Project
Birch Solar 1, LLC
Birch Solar Project

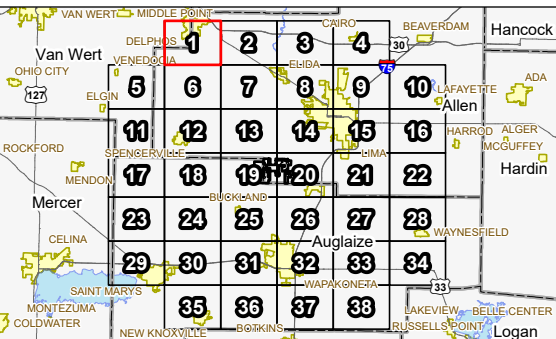
2028113238

Project Location
Allen and Auglaize Counties, Ohio

Prepared by JLH on 2020-12-11
TR by CA on 2021-01-23
IR by CMD on 2021-01-23



- Legend
- Project Area
 - 10 Mile Buffer
 - NRHP Listed Property
 - Wild and Scenic River
 - Scenic Byway
 - Recreation Area
 - ODNR Land
 - Municipal Boundary



Notes

1. Coordinate System: NAD 1983 StatePlane Ohio North FIPS 3401 Feet
2. Data Sources: Stantec, Lightsource, USGS, ODNR, ODOT, NPS, NADS
3. Background: Esri



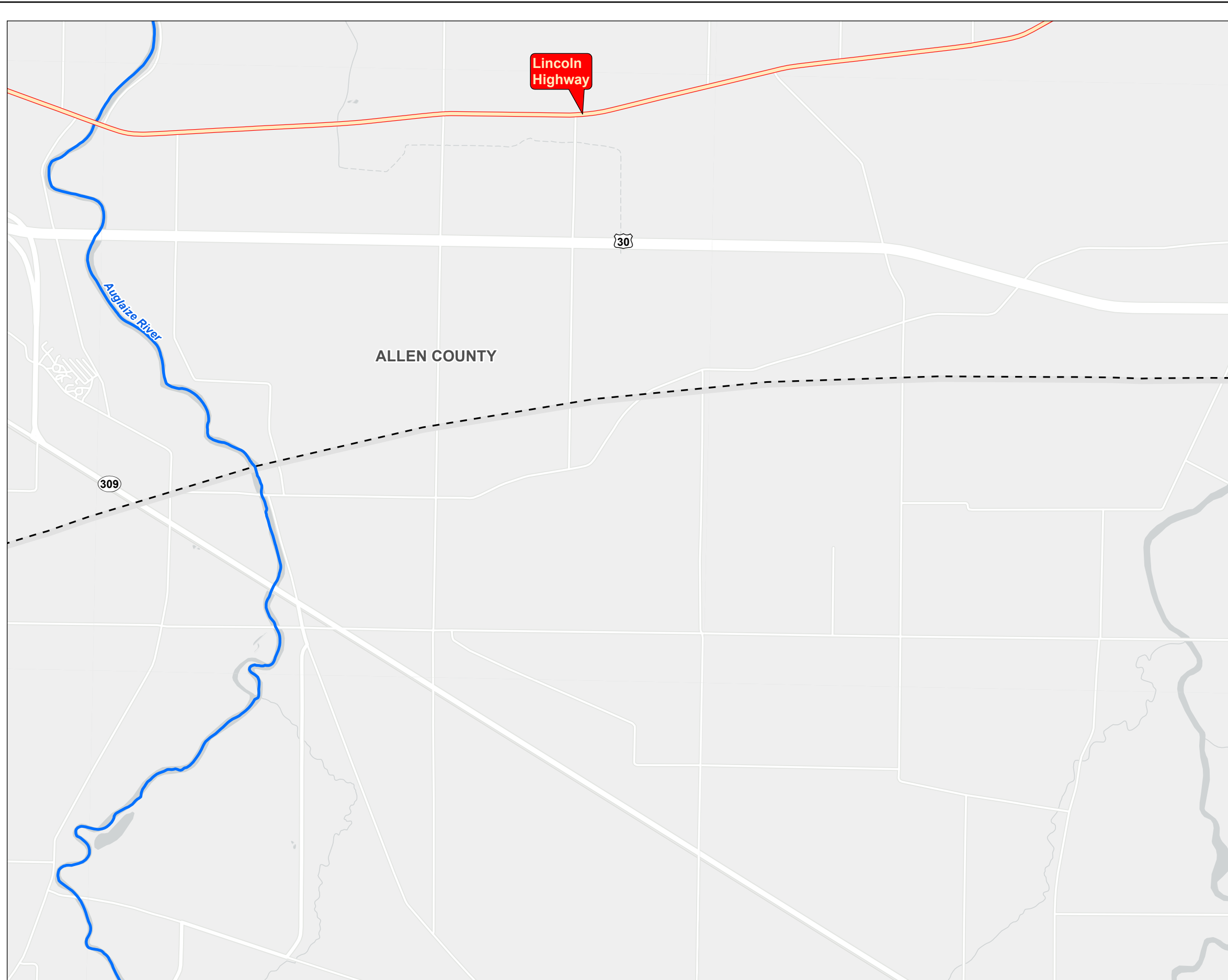


Figure No.
8-7

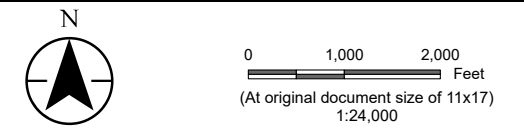
Title
Cultural and Recreational Map

Client/Project
 Birch Solar 1, LLC
 Birch Solar Project

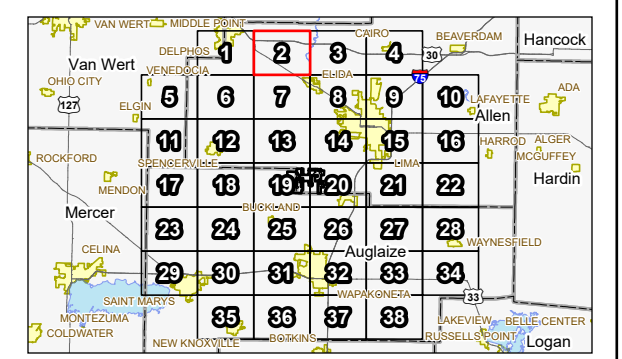
2028113238

Project Location
 Allen and Auglaize Counties, Ohio

Prepared by JLH on 2020-12-11
 TR by CA on 2021-01-23
 IR by CMD on 2021-01-23



- Legend
- Project Area
 - 10 Mile Buffer
 - NRHP Listed Property
 - Wild and Scenic River
 - Scenic Byway
 - Recreation Area
 - ODNR Land
 - Municipal Boundary



Notes

1. Coordinate System: NAD 1983 StatePlane Ohio North FIPS 3401 Feet
2. Data Sources: Stantec, Lightsource, USGS, ODNR, ODOT, NPS, NADS
3. Background: Esri



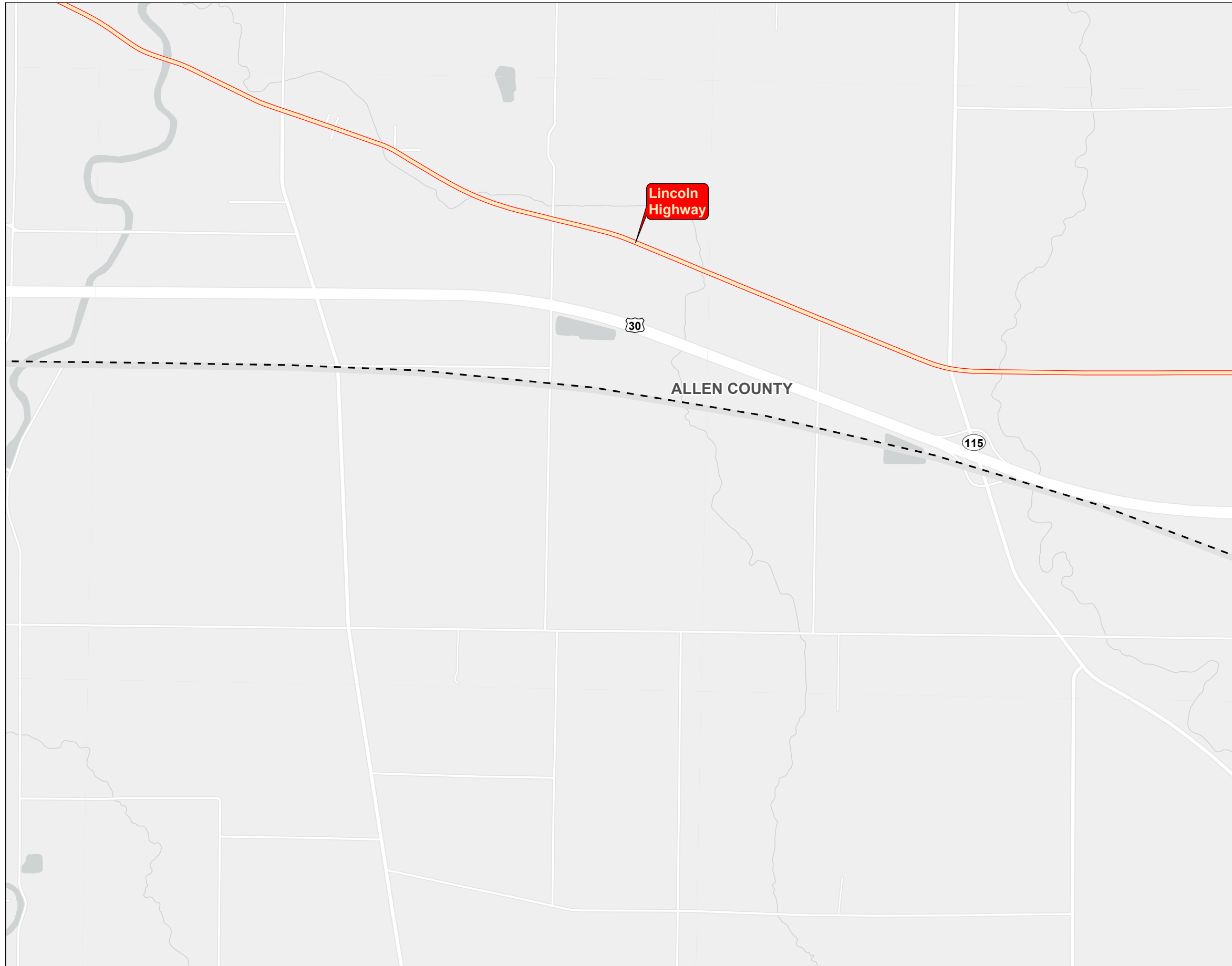


Figure No.
8-7

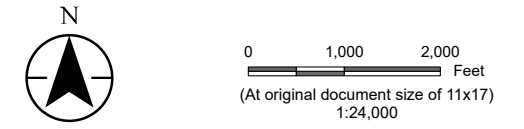
Title
Cultural and Recreational Map

Client/Project
Birch Solar 1, LLC
Birch Solar Project

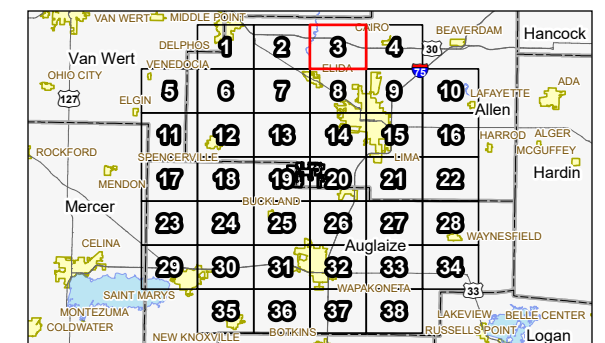
2028113238

Project Location
Allen and Auglaize Counties, Ohio

Prepared by JLH on 2020-12-11
TR by CA on 2021-01-23
IR by CMD on 2021-01-23



- Legend
- Project Area
 - 10 Mile Buffer
 - NRHP Listed Property
 - Wild and Scenic River
 - Scenic Byway
 - Recreation Area
 - ODNR Land
 - Municipal Boundary



Notes

1. Coordinate System: NAD 1983 StatePlane Ohio North FIPS 3401 Feet
2. Data Sources: Stantec, Lightsource, USGS, ODNR, ODOT, NPS, NADS
3. Background: Esri



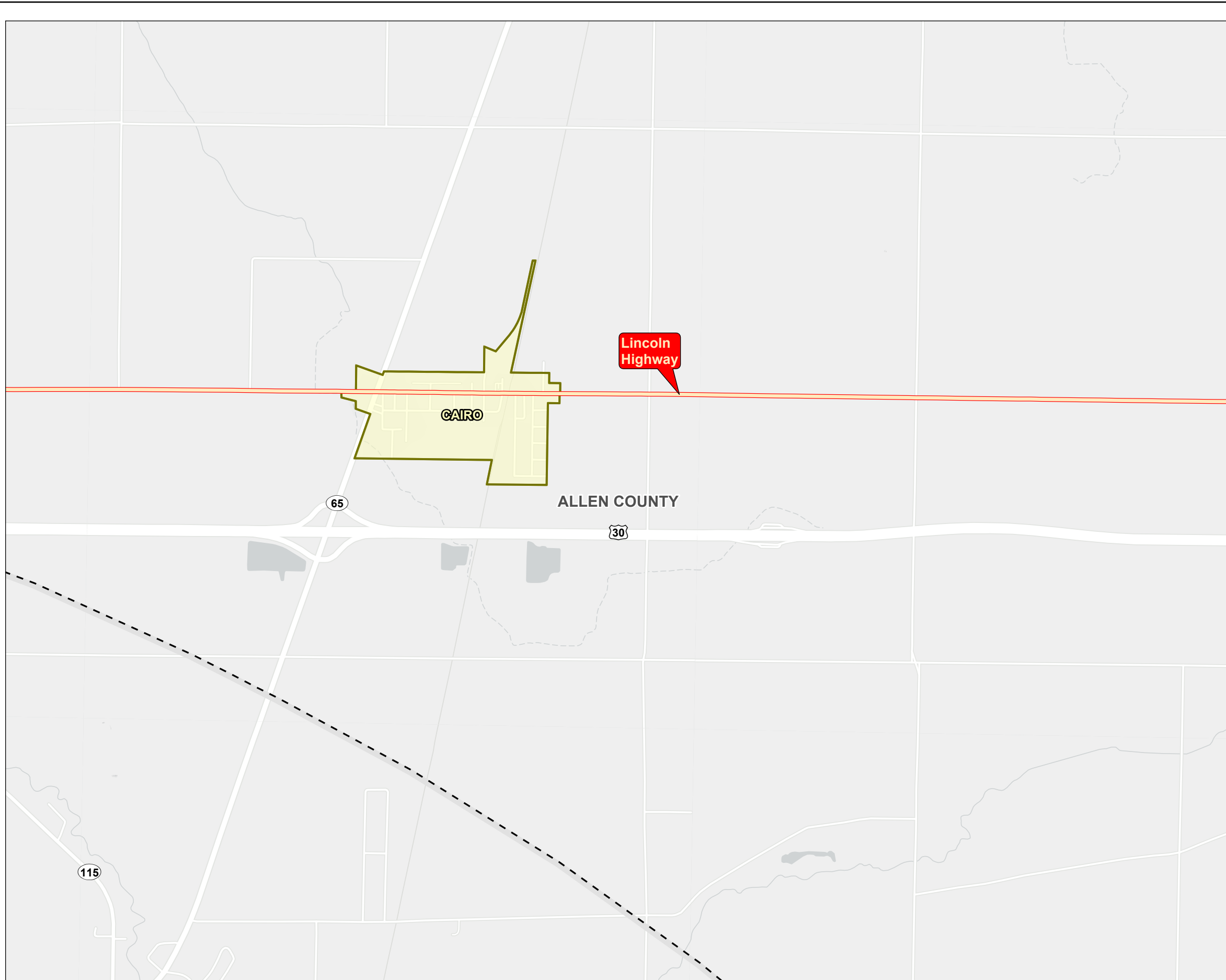


Figure No.
8-7

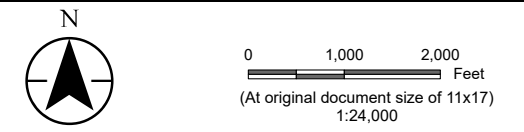
Title
Cultural and Recreational Map

Client/Project
Birch Solar 1, LLC
Birch Solar Project

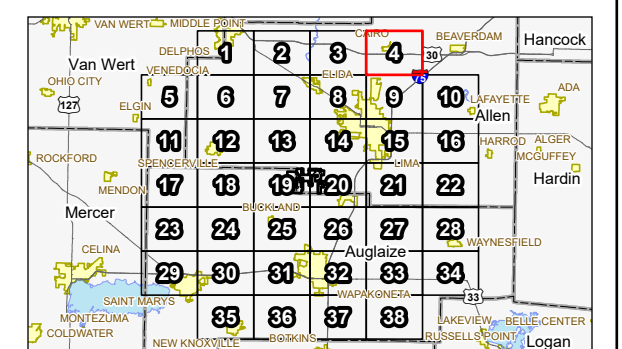
2028113238

Project Location
Allen and Auglaize Counties, Ohio

Prepared by JLH on 2020-12-11
TR by CA on 2021-01-23
IR by CMD on 2021-01-23



- Legend
- Project Area
 - 10 Mile Buffer
 - NRHP Listed Property
 - Wild and Scenic River
 - Scenic Byway
 - Recreation Area
 - ODNR Land
 - Municipal Boundary



Notes

1. Coordinate System: NAD 1983 StatePlane Ohio North FIPS 3401 Feet
2. Data Sources: Stantec, Lightsource, USGS, ODNR, ODOT, NPS, NADS
3. Background: Esri





Figure No.
8-7

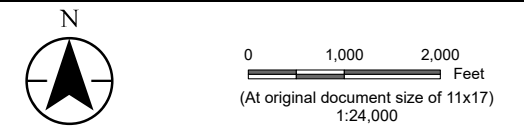
Title
Cultural and Recreational Map

Client/Project
 Birch Solar 1, LLC
 Birch Solar Project

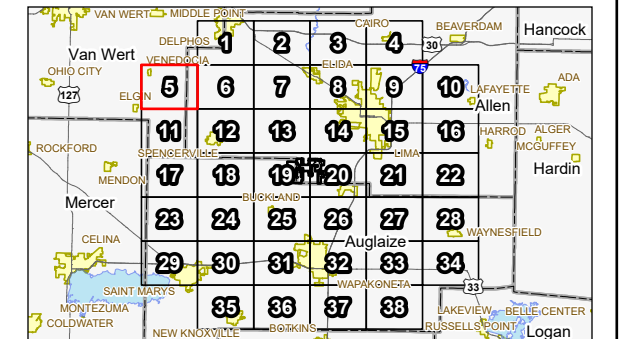
2028113238

Project Location
 Allen and Auglaize Counties, Ohio

Prepared by JLH on 2020-12-11
 TR by CA on 2021-01-23
 IR by CMD on 2021-01-23



- Legend
- Project Area
 - 10 Mile Buffer
 - NRHP Listed Property
 - Wild and Scenic River
 - Scenic Byway
 - Recreation Area
 - ODN Land
 - Municipal Boundary



Notes

1. Coordinate System: NAD 1983 StatePlane Ohio North FIPS 3401 Feet
2. Data Sources: Stantec, Lightsource, USGS, ODN, ODOT, NPS, NADS
3. Background: Esri



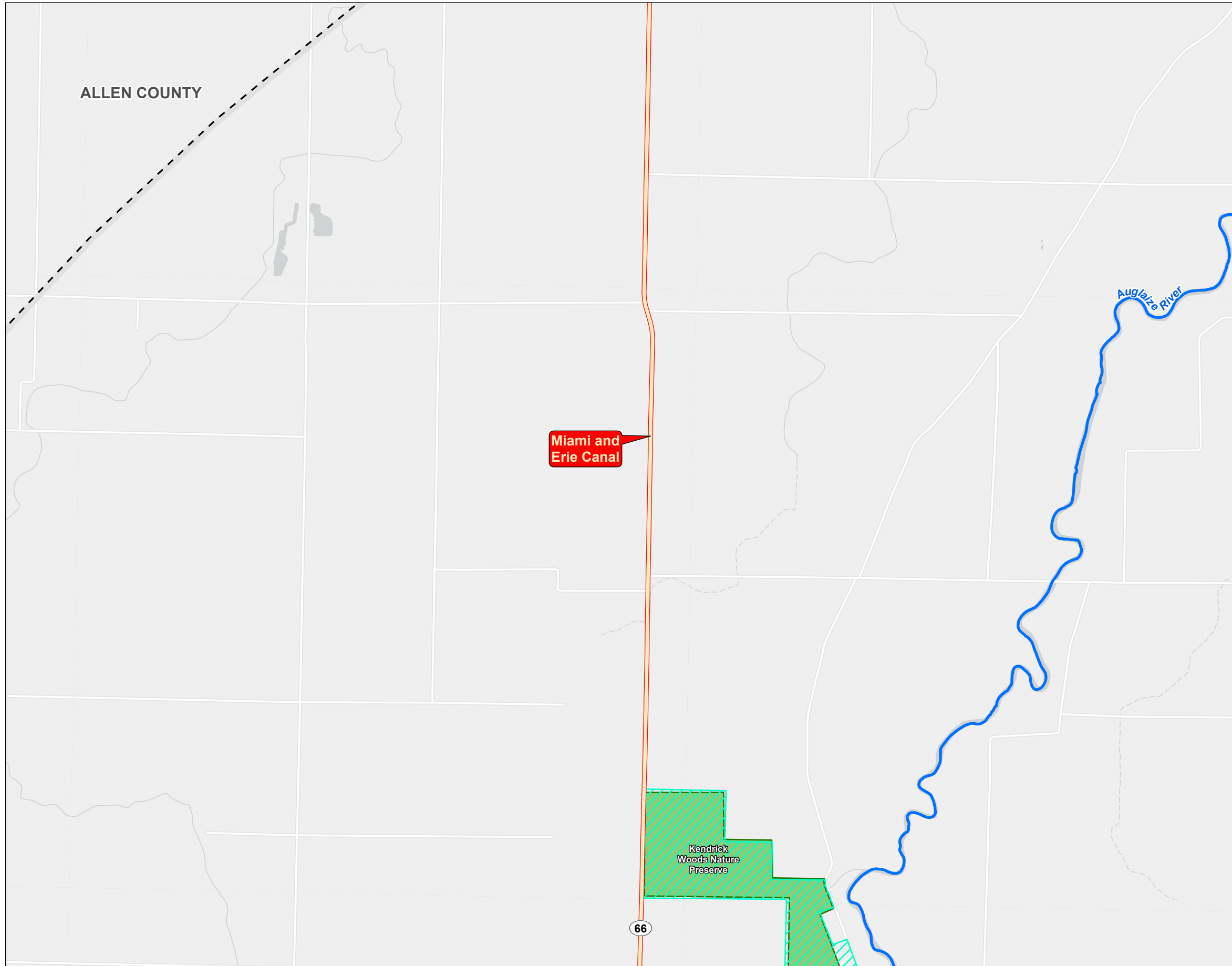


Figure No.
8-7

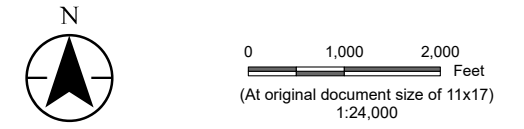
Title
Cultural and Recreational Map

Client/Project
 Birch Solar 1, LLC
 Birch Solar Project

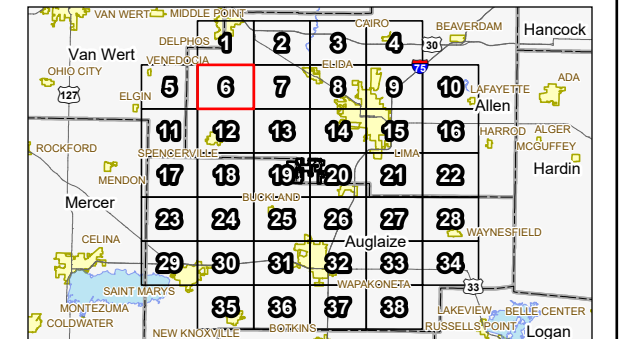
2028113238

Project Location
 Allen and Auglaize Counties, Ohio

Prepared by JLH on 2020-12-11
 TR by CA on 2021-01-23
 IR by CMD on 2021-01-23



- Legend
- Project Area
 - 10 Mile Buffer
 - NRHP Listed Property
 - Wild and Scenic River
 - Scenic Byway
 - Recreation Area
 - ODNR Land
 - Municipal Boundary



Notes

1. Coordinate System: NAD 1983 StatePlane Ohio North FIPS 3401 Feet
2. Data Sources: Stantec, Lightsource, USGS, ODNR, ODOT, NPS, NADS
3. Background: Esri



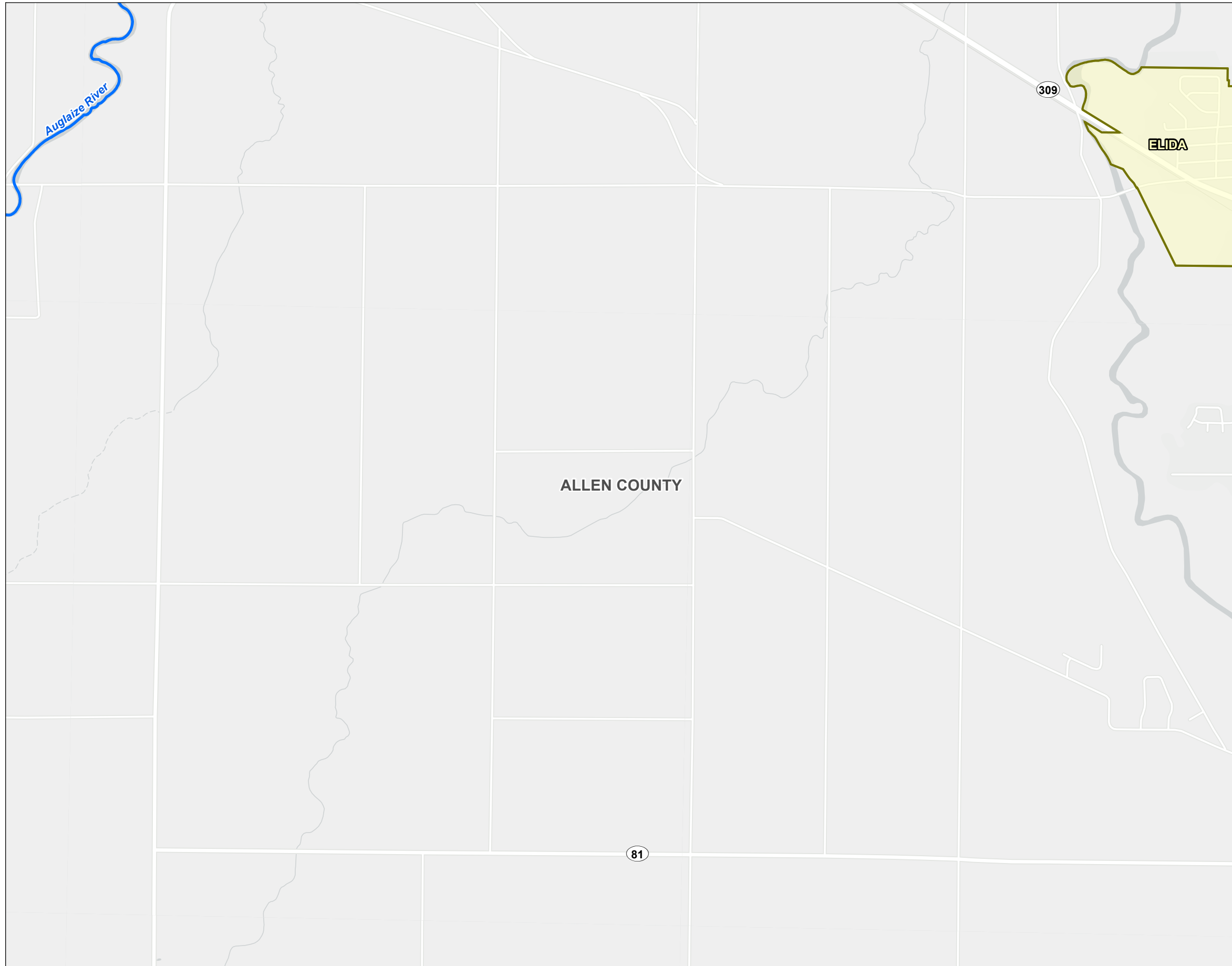


Figure No.

8-7

Title

Cultural and Recreational Map

Client/Project
 Birch Solar 1, LLC
 Birch Solar Project

2028113238

Project Location
 Allen and Auglaize Counties, Ohio

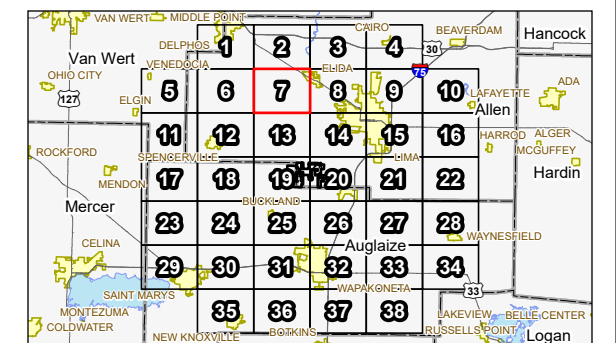
Prepared by J.LH on 2020-12-11
 TR by CA on 2021-01-23
 IR by CMD on 2021-01-23



0 1,000 2,000 Feet
 (At original document size of 11x17)
 1:24,000

Legend

-  Project Area
-  10 Mile Buffer
-  NRHP Listed Property
-  Wild and Scenic River
-  Scenic Byway
-  Recreation Area
-  ODNR Land
-  Municipal Boundary



Notes
 1. Coordinate System: NAD 1983 StatePlane Ohio North FIPS 3401 Feet
 2. Data Sources: Stantec, Lightsource, USGS, ODNR, ODOT, NPS, NADS
 3. Background: Esri



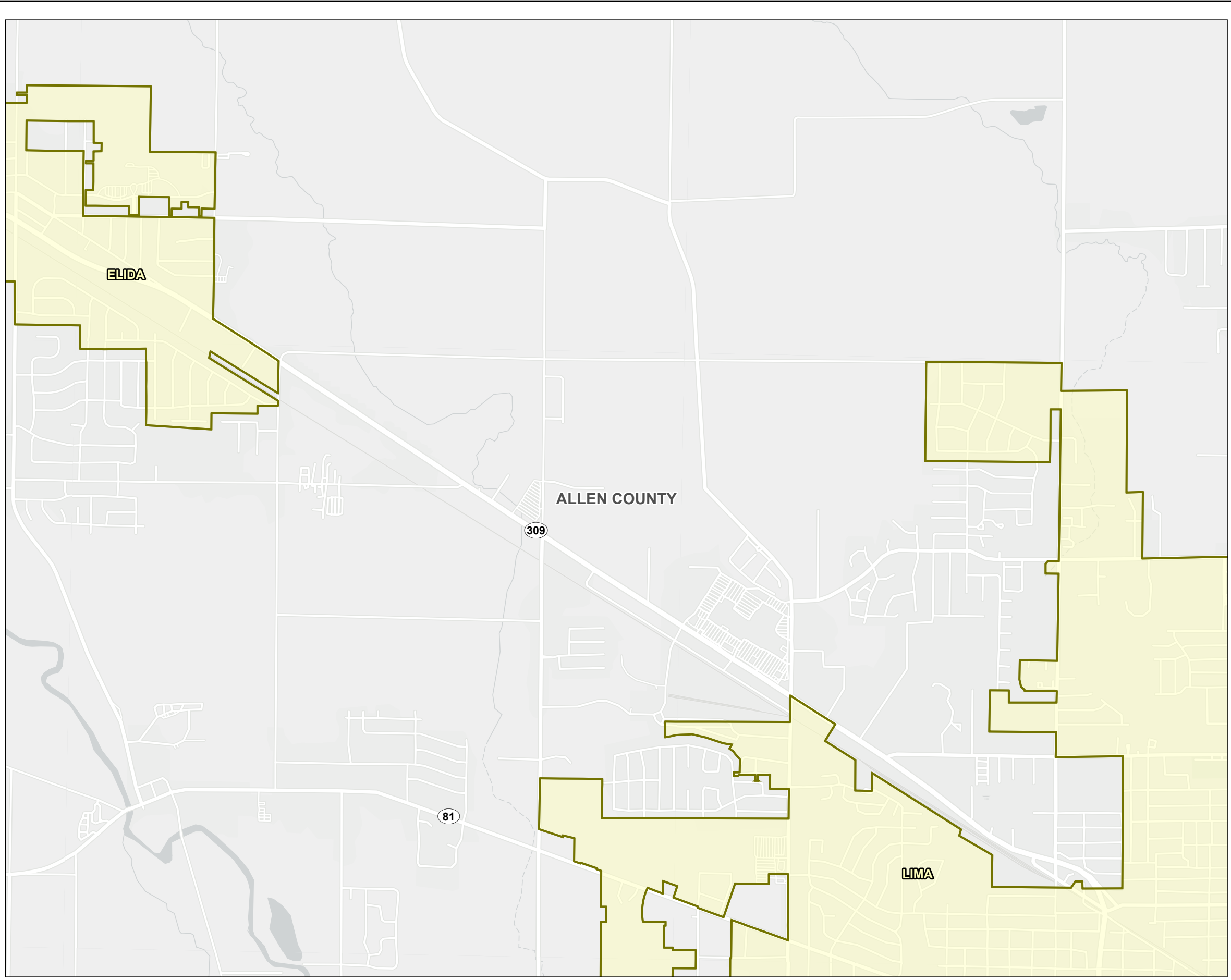


Figure No.
8-7

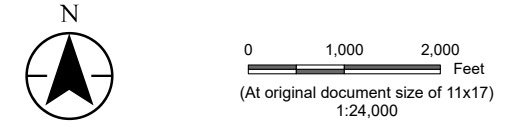
Title
Cultural and Recreational Map

Client/Project
 Birch Solar 1, LLC
 Birch Solar Project

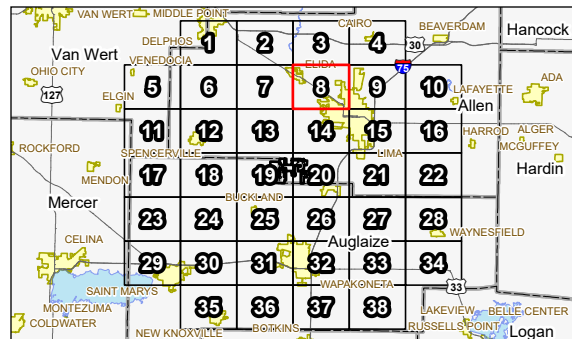
2028113238

Project Location
 Allen and Auglaize Counties, Ohio

Prepared by JLH on 2020-12-11
 TR by CA on 2021-01-23
 IR by CMD on 2021-01-23



- Legend
- Project Area
 - 10 Mile Buffer
 - NRHP Listed Property
 - Wild and Scenic River
 - Scenic Byway
 - Recreation Area
 - ODNR Land
 - Municipal Boundary



Notes

1. Coordinate System: NAD 1983 StatePlane Ohio North FIPS 3401 Feet
2. Data Sources: Stantec, Lightsource, USGS, ODNR, ODOT, NPS, NADS
3. Background: Esri



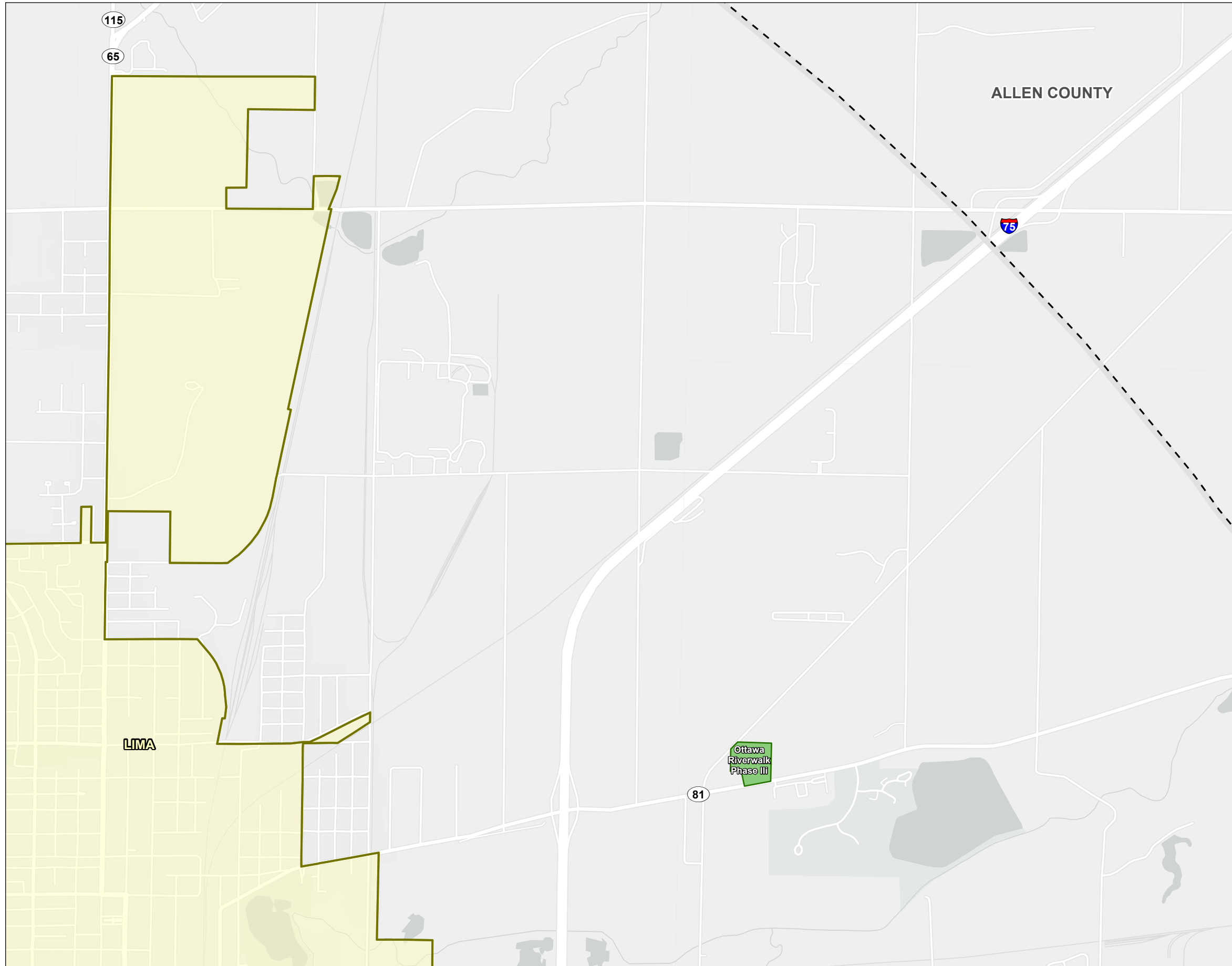


Figure No.
8-7

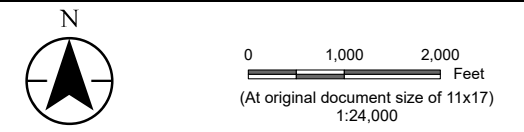
Title
Cultural and Recreational Map

Client/Project
 Birch Solar 1, LLC
 Birch Solar Project

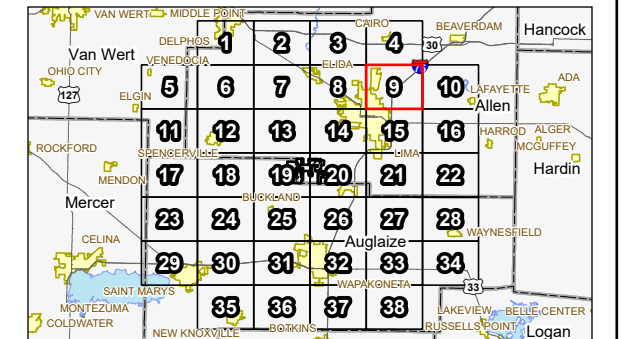
2028113238

Project Location
 Allen and Auglaize Counties, Ohio

Prepared by JLH on 2020-12-11
 TR by CA on 2021-01-23
 IR by CMD on 2021-01-23



- Legend
- Project Area
 - 10 Mile Buffer
 - NRHP Listed Property
 - Wild and Scenic River
 - Scenic Byway
 - Recreation Area
 - ODNR Land
 - Municipal Boundary



Notes

1. Coordinate System: NAD 1983 StatePlane Ohio North FIPS 3401 Feet
2. Data Sources: Stantec, Lightsource, USGS, ODNR, ODOT, NPS, NADS
3. Background: Esri



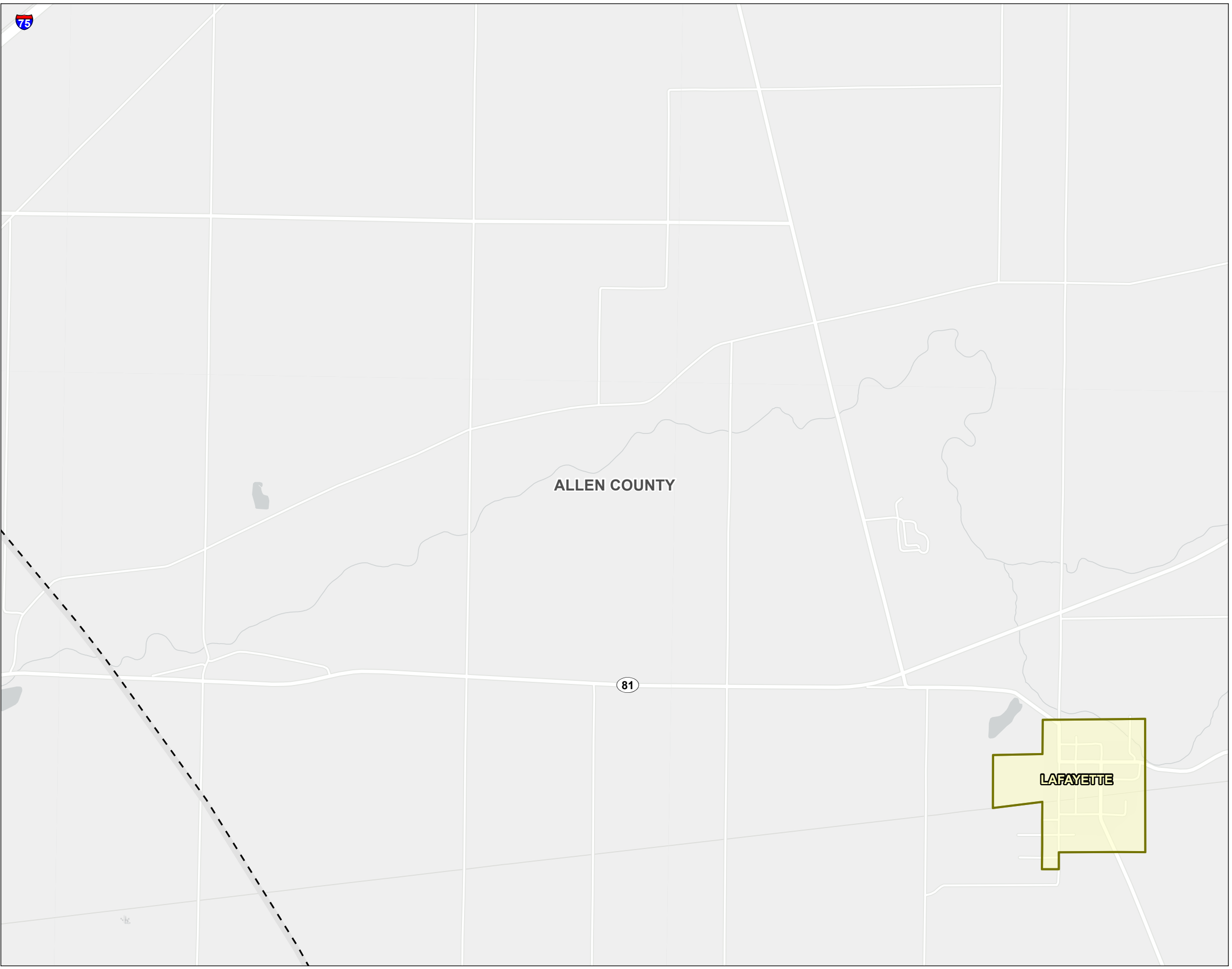


Figure No.
8-7

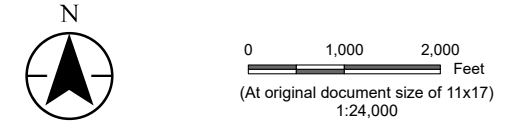
Title
Cultural and Recreational Map

Client/Project
Birch Solar 1, LLC
Birch Solar Project

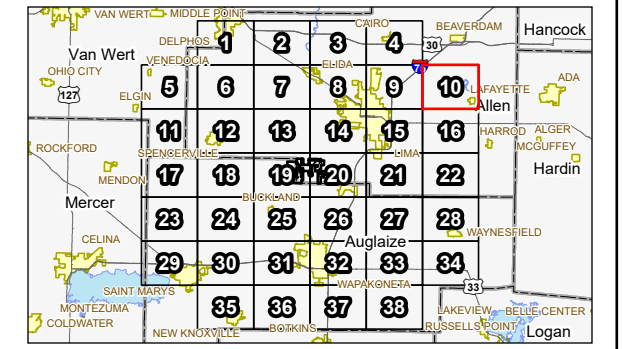
2028113238

Project Location
Allen and Auglaize Counties, Ohio

Prepared by JLH on 2020-12-11
TR by CA on 2021-01-23
IR by CMD on 2021-01-23



- Legend
- Project Area
 - 10 Mile Buffer
 - NRHP Listed Property
 - Wild and Scenic River
 - Scenic Byway
 - Recreation Area
 - ODN Land
 - Municipal Boundary



Notes

1. Coordinate System: NAD 1983 StatePlane Ohio North FIPS 3401 Feet
2. Data Sources: Stantec, Lightsource, USGS, ODN, ODOT, NPS, NADS
3. Background: Esri



Figure No.

8-7

Title

Cultural and Recreational Map

Client/Project
Birch Solar 1, LLC
Birch Solar Project

2028113238

Project Location
Allen and Auglaize Counties, Ohio

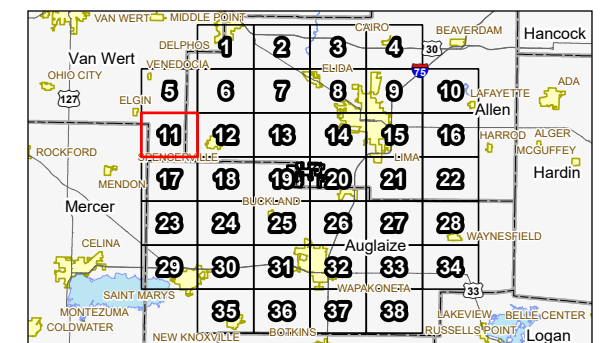
Prepared by J.LH on 2020-12-11
TR by CA on 2021-01-23
IR by CMD on 2021-01-23



0 1,000 2,000 Feet
(At original document size of 11x17)
1:24,000

Legend

-  Project Area
-  10 Mile Buffer
-  NRHP Listed Property
-  Wild and Scenic River
-  Scenic Byway
-  Recreation Area
-  ODNR Land
-  Municipal Boundary



Notes
 1. Coordinate System: NAD 1983 StatePlane Ohio North FIPS 3401 Feet
 2. Data Sources: Stantec, Lightsource, USGS, ODNR, ODOT, NPS, NADS
 3. Background: Esri



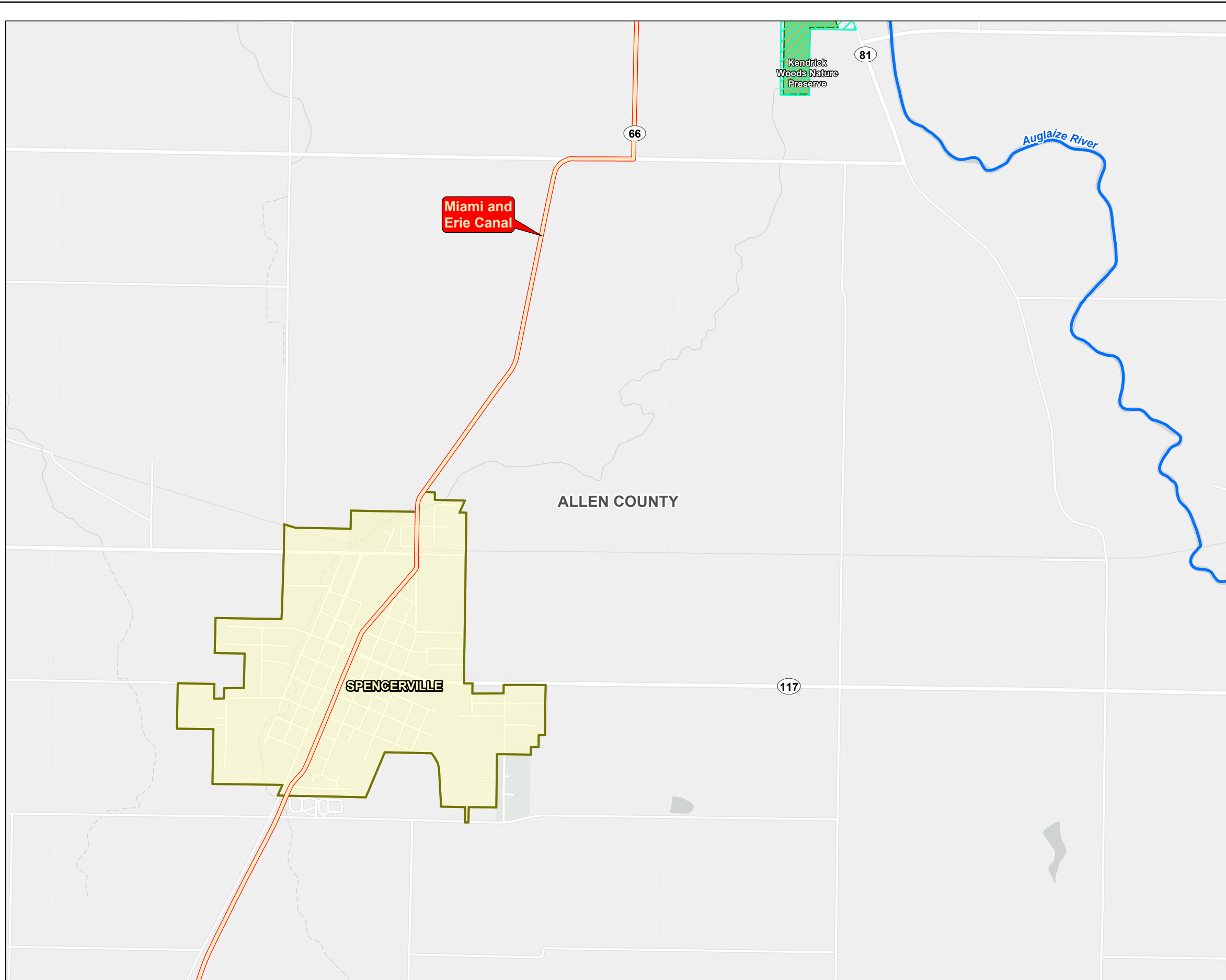


Figure No.
8-7

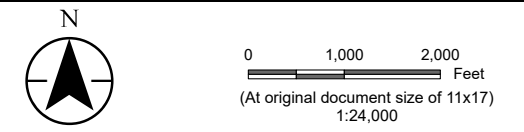
Title
Cultural and Recreational Map

Client/Project
 Birch Solar 1, LLC
 Birch Solar Project

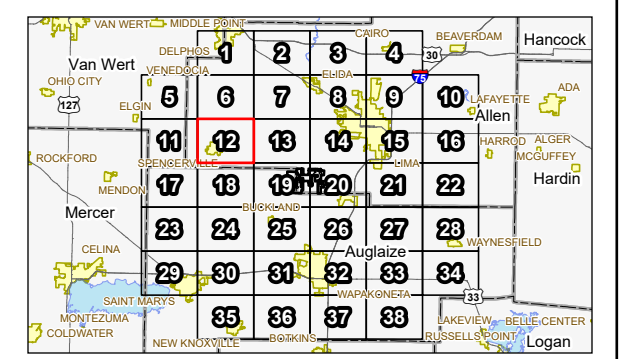
2028113238

Project Location
 Allen and Auglaize Counties, Ohio

Prepared by JLH on 2020-12-11
 TR by CA on 2021-01-23
 IR by CMD on 2021-01-23



- Legend
- Project Area
 - 10 Mile Buffer
 - NRHP Listed Property
 - Wild and Scenic River
 - Scenic Byway
 - Recreation Area
 - ODN Land
 - Municipal Boundary



Notes

1. Coordinate System: NAD 1983 StatePlane Ohio North FIPS 3401 Feet
2. Data Sources: Stantec, Lightsource, USGS, ODN, ODOT, NPS, NADS
3. Background: Esri



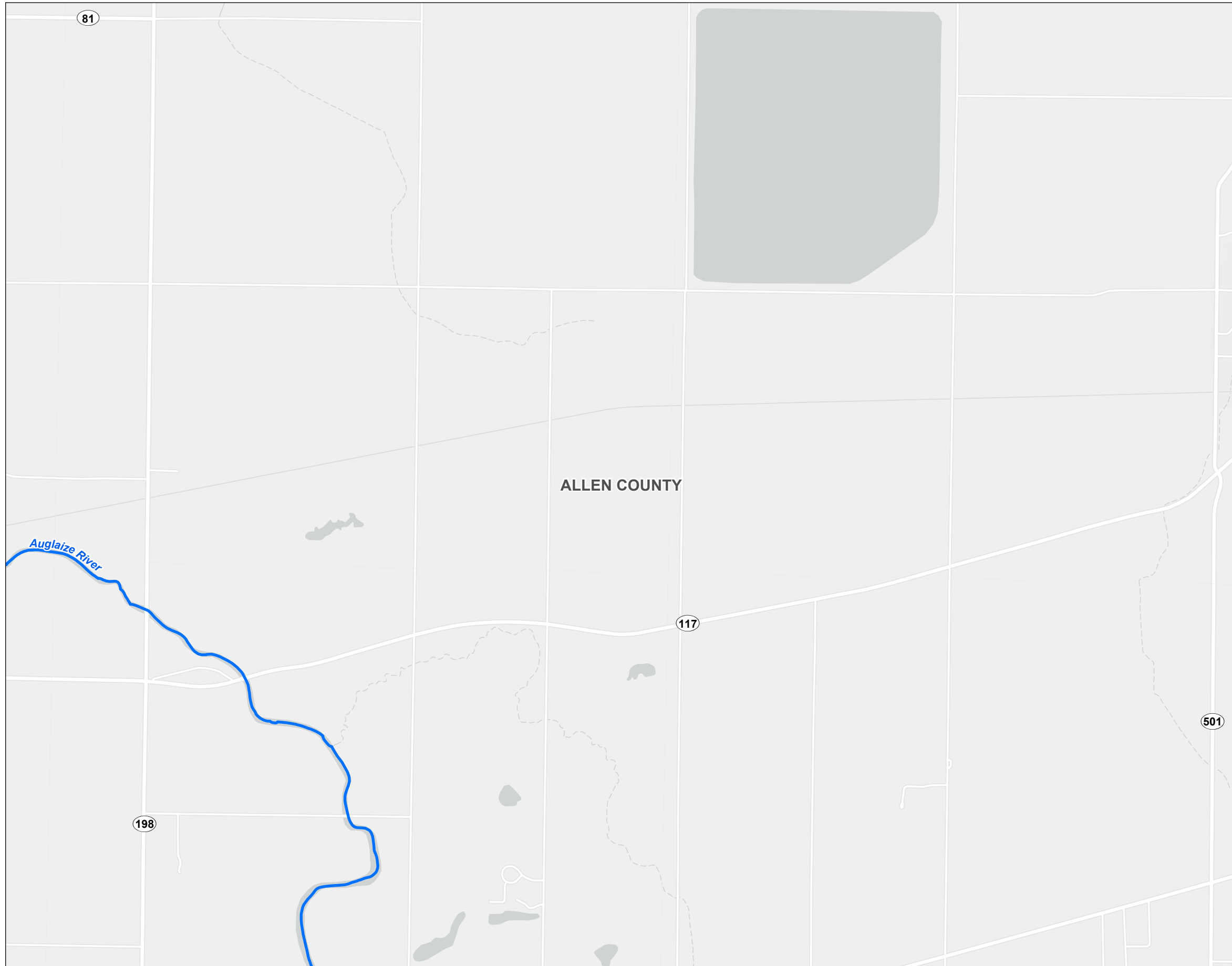


Figure No.

8-7

Title

Cultural and Recreational Map

Client/Project
 Birch Solar 1, LLC
 Birch Solar Project

2028113238

Project Location
 Allen and Auglaize Counties, Ohio

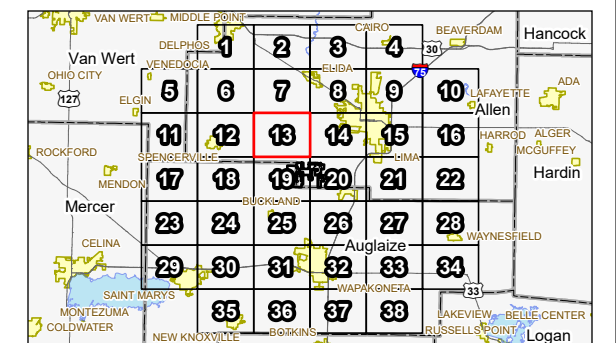
Prepared by JLH on 2020-12-11
 TR by CA on 2021-01-23
 IR by CMD on 2021-01-23



0 1,000 2,000 Feet
 (At original document size of 11x17)
 1:24,000

Legend

-  Project Area
-  10 Mile Buffer
-  NRHP Listed Property
-  Wild and Scenic River
-  Scenic Byway
-  Recreation Area
-  ODNR Land
-  Municipal Boundary



Notes
 1. Coordinate System: NAD 1983 StatePlane Ohio North FIPS 3401 Feet
 2. Data Sources: Stantec, Lightsource, USGS, ODNR, ODOT, NPS, NADS
 3. Background: Esri



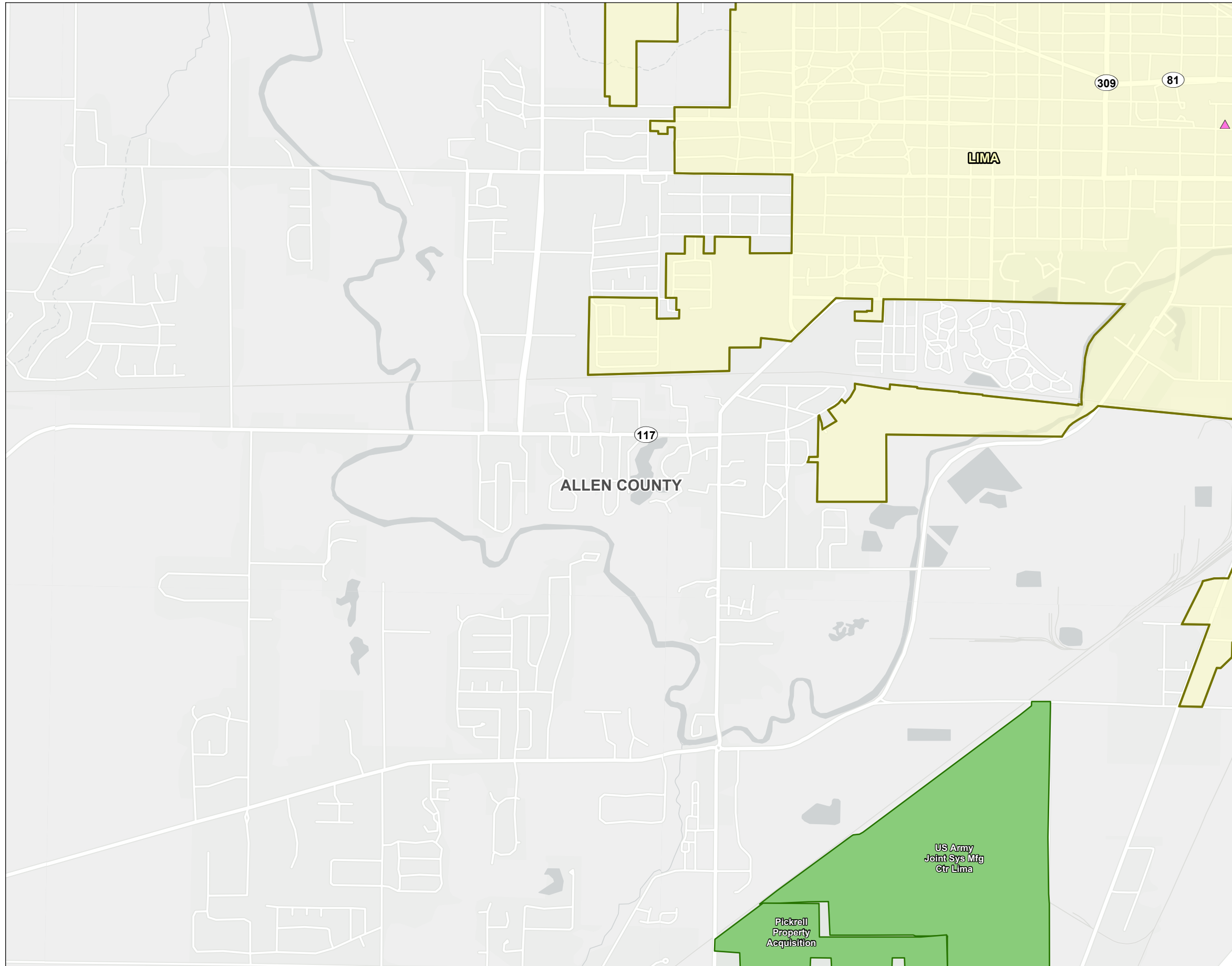


Figure No.
8-7

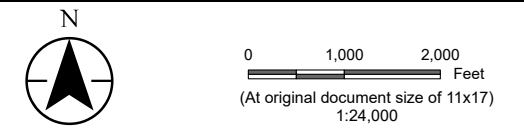
Title
Cultural and Recreational Map

Client/Project
Birch Solar 1, LLC
Birch Solar Project

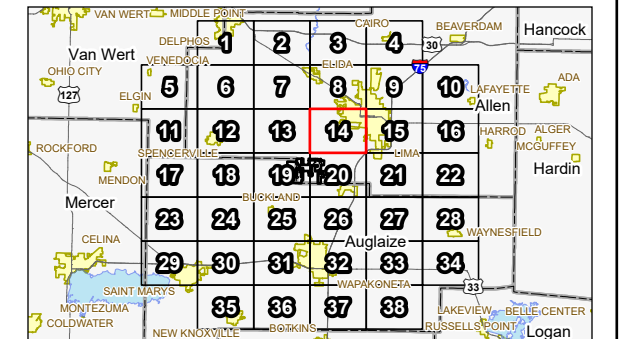
2028113238

Project Location
Allen and Auglaize Counties, Ohio

Prepared by JLH on 2020-12-11
TR by CA on 2021-01-23
IR by CMD on 2021-01-23



- Legend
- Project Area
 - 10 Mile Buffer
 - NRHP Listed Property
 - Wild and Scenic River
 - Scenic Byway
 - Recreation Area
 - ODNR Land
 - Municipal Boundary



Notes

1. Coordinate System: NAD 1983 StatePlane Ohio North FIPS 3401 Feet
2. Data Sources: Stantec, Lightsource, USGS, ODNR, ODOT, NPS, NADS
3. Background: Esri



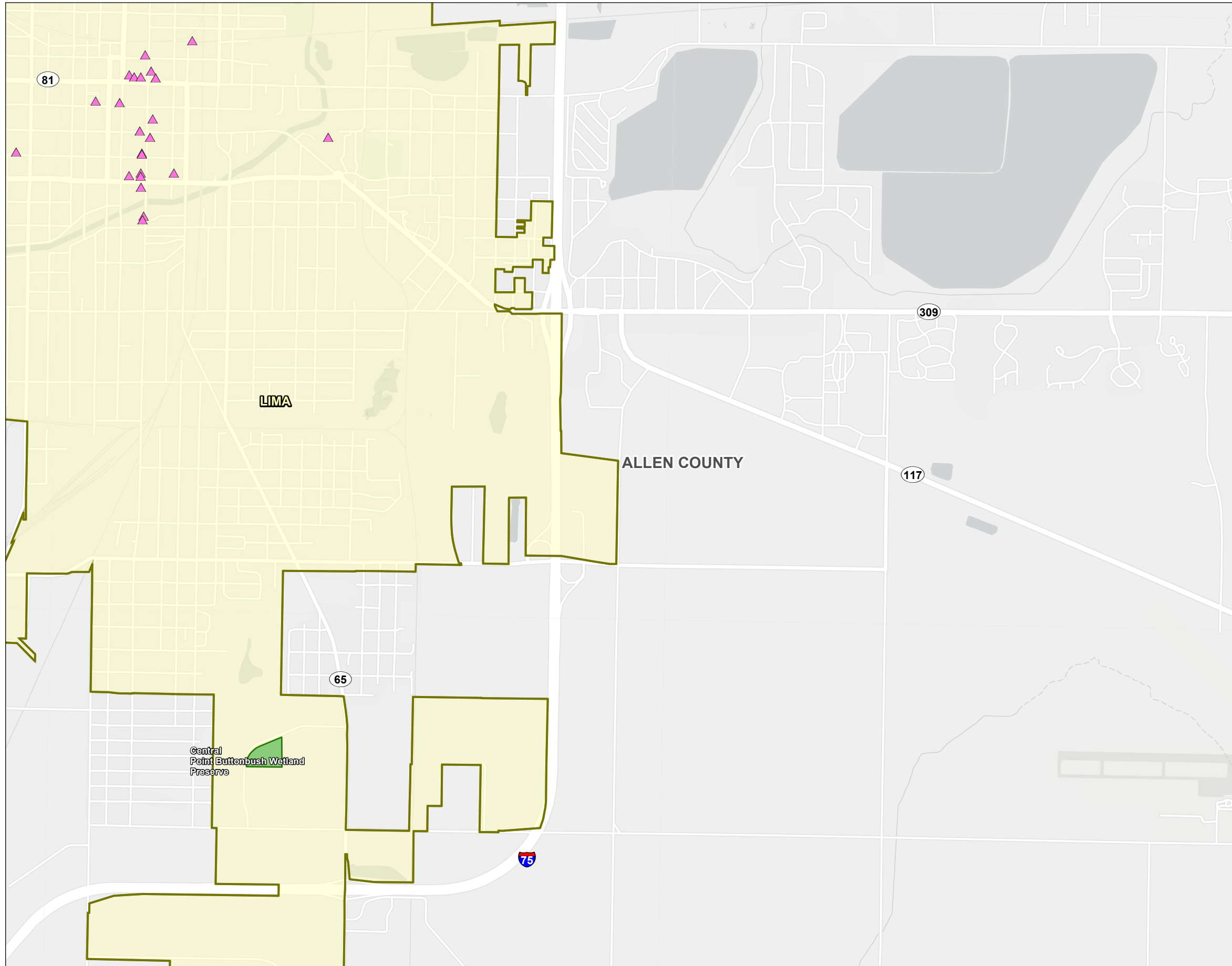


Figure No.
8-7

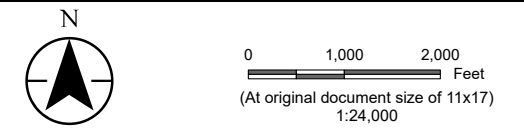
Title
Cultural and Recreational Map

Client/Project
 Birch Solar 1, LLC
 Birch Solar Project

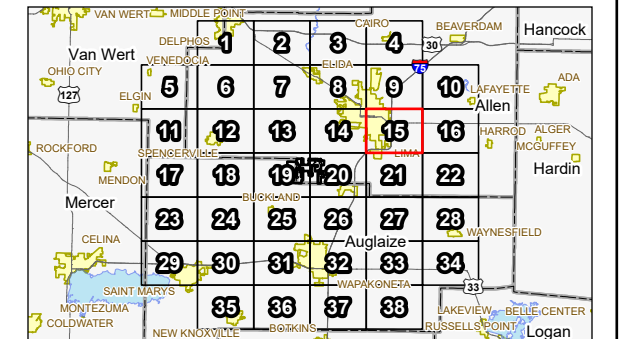
2028113238

Project Location
 Allen and Auglaize Counties, Ohio

Prepared by JLH on 2020-12-11
 TR by CA on 2021-01-23
 IR by CMD on 2021-01-23



- Legend
- Project Area
 - 10 Mile Buffer
 - NRHP Listed Property
 - Wild and Scenic River
 - Scenic Byway
 - Recreation Area
 - ODNR Land
 - Municipal Boundary



Notes

1. Coordinate System: NAD 1983 StatePlane Ohio North FIPS 3401 Feet
2. Data Sources: Stantec, Lightsource, USGS, ODNR, ODOT, NPS, NADS
3. Background: Esri



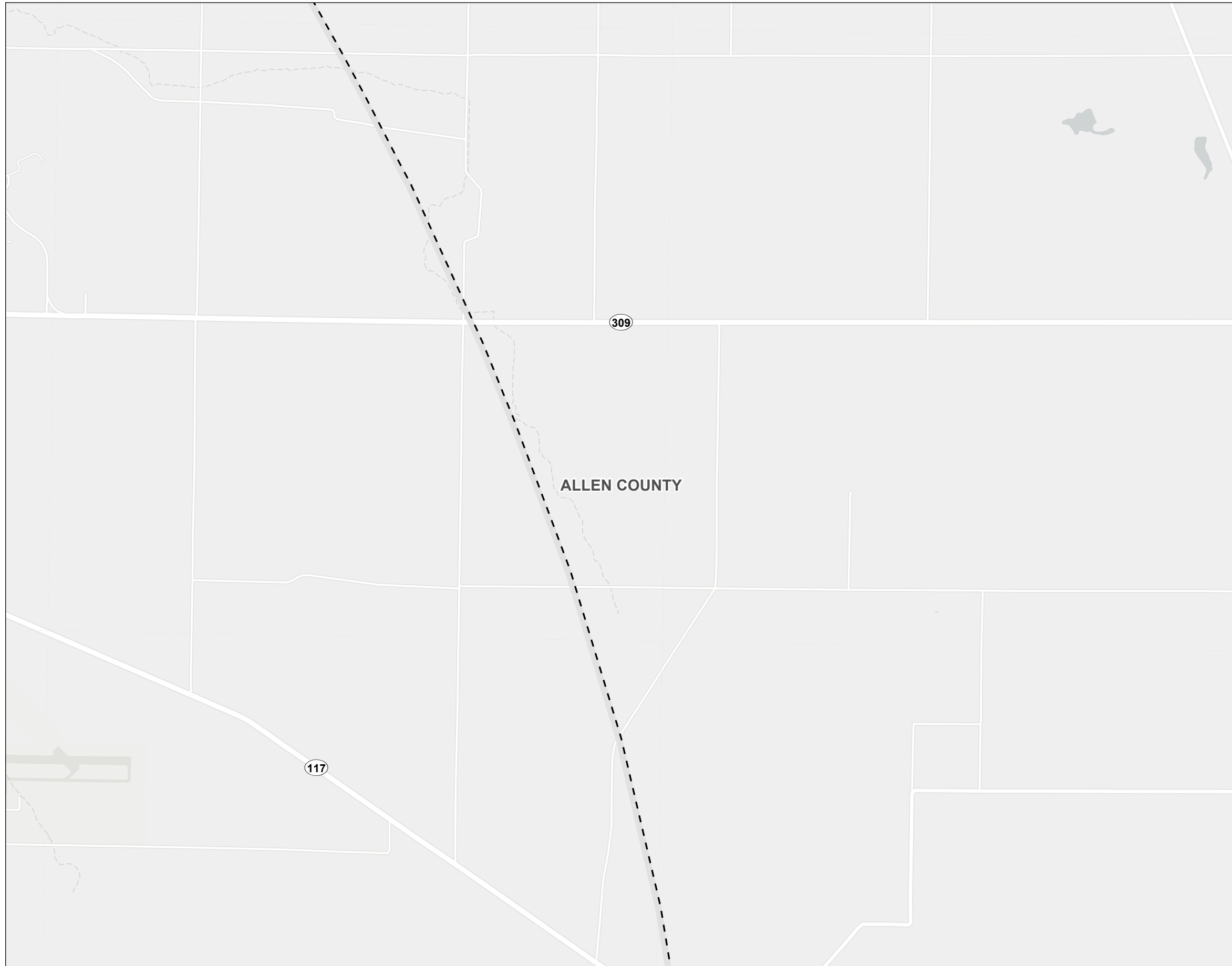


Figure No.
8-7

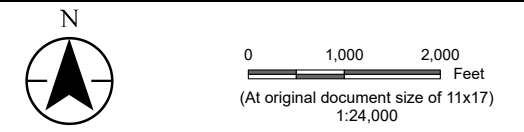
Title
Cultural and Recreational Map

Client/Project
Birch Solar 1, LLC
Birch Solar Project

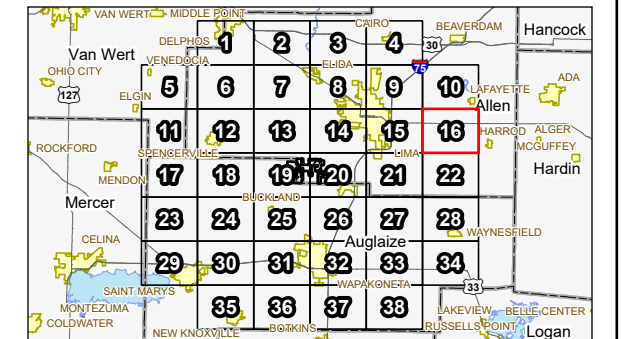
2028113238

Project Location
Allen and Auglaize Counties, Ohio

Prepared by JLH on 2020-12-11
TR by CA on 2021-01-23
IR by CMD on 2021-01-23



- Legend
- Project Area
 - 10 Mile Buffer
 - NRHP Listed Property
 - Wild and Scenic River
 - Scenic Byway
 - Recreation Area
 - ODNR Land
 - Municipal Boundary



Notes

1. Coordinate System: NAD 1983 StatePlane Ohio North FIPS 3401 Feet
2. Data Sources: Stantec, Lightsource, USGS, ODNR, ODOT, NPS, NADS
3. Background: Esri



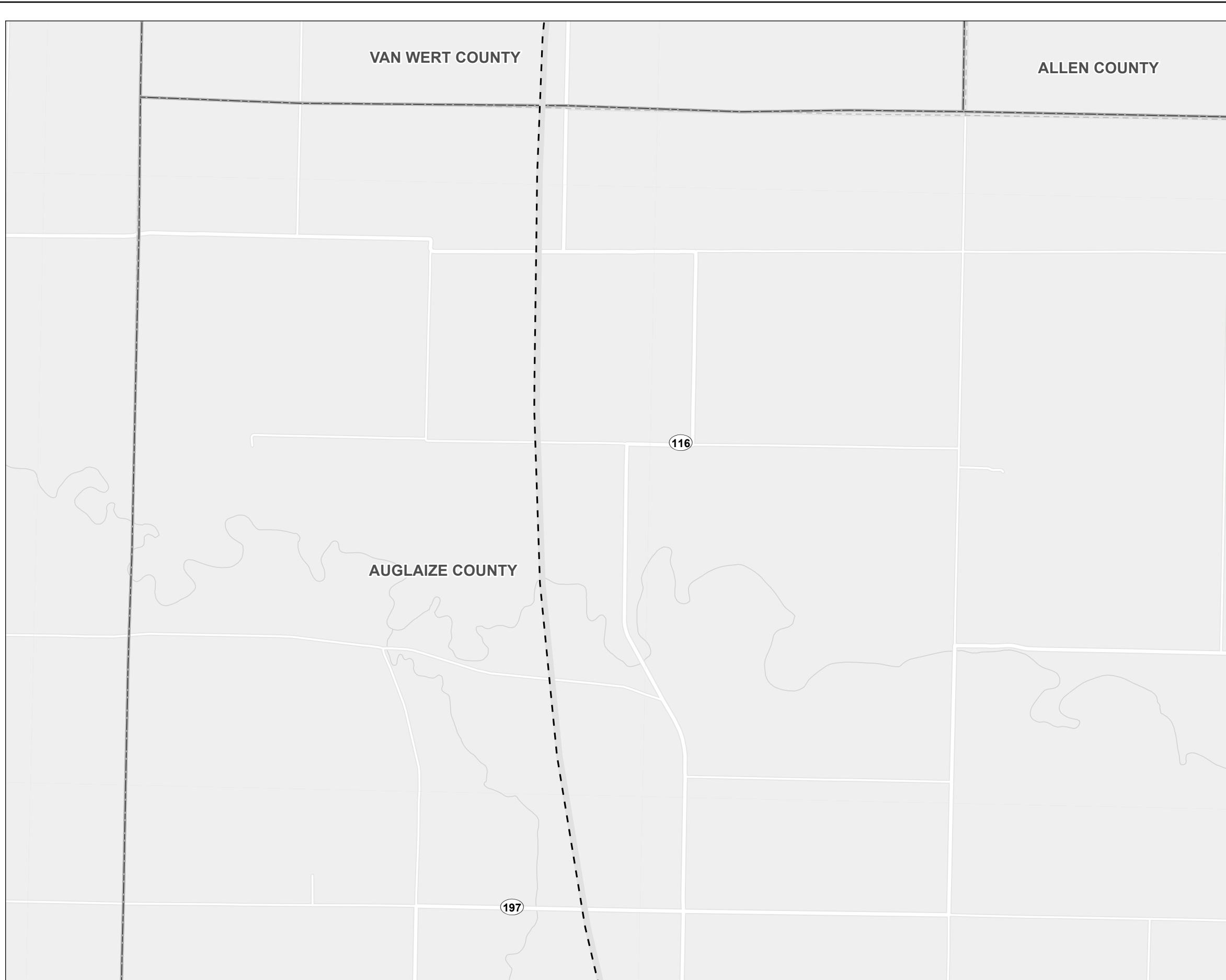


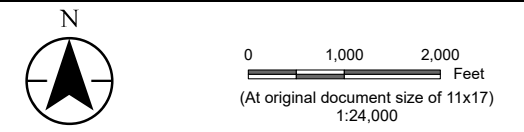
Figure No.
8-7

Title
Cultural and Recreational Map

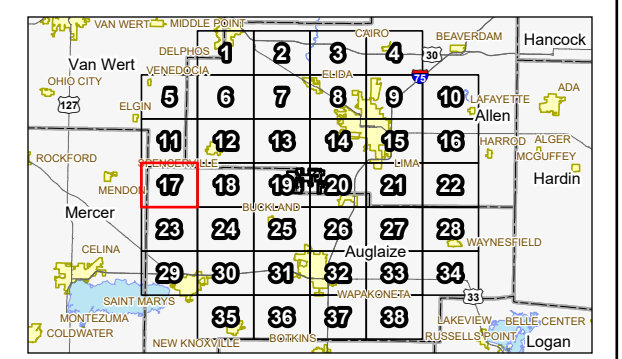
Client/Project
Birch Solar 1, LLC
Birch Solar Project 2028113238

Project Location
Allen and Auglaize Counties, Ohio

Prepared by J.LH on 2020-12-11
TR by CA on 2021-01-23
IR by CMD on 2021-01-23



- Legend
- Project Area
 - 10 Mile Buffer
 - NRHP Listed Property
 - Wild and Scenic River
 - Scenic Byway
 - Recreation Area
 - ODNR Land
 - Municipal Boundary



Notes

1. Coordinate System: NAD 1983 StatePlane Ohio North FIPS 3401 Feet
2. Data Sources: Stantec, Lightsource, USGS, ODNR, ODOT, NPS, NADS
3. Background: Esri





Figure No.
8-7

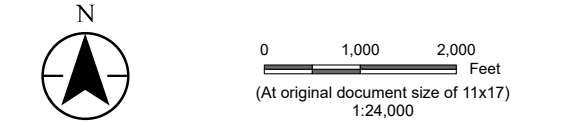
Title
Cultural and Recreational Map

Client/Project
 Birch Solar 1, LLC
 Birch Solar Project

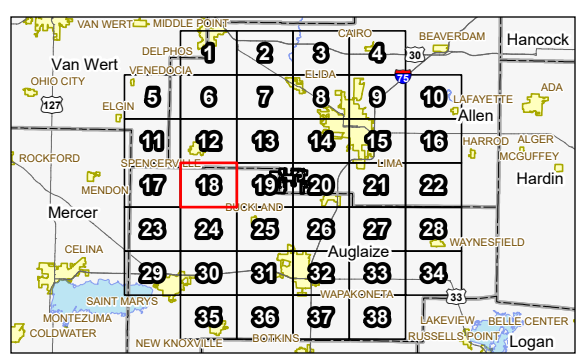
2028113238

Project Location
 Allen and Auglaize Counties, Ohio

Prepared by JLH on 2020-12-11
 TR by CA on 2021-01-23
 IR by CMD on 2021-01-23



- Legend
- Project Area
 - 10 Mile Buffer
 - NRHP Listed Property
 - Wild and Scenic River
 - Scenic Byway
 - Recreation Area
 - ODNR Land
 - Municipal Boundary



Notes

1. Coordinate System: NAD 1983 StatePlane Ohio North FIPS 3401 Feet
2. Data Sources: Stantec, Lightsource, USGS, ODNR, ODOT, NPS, NADS
3. Background: Esri



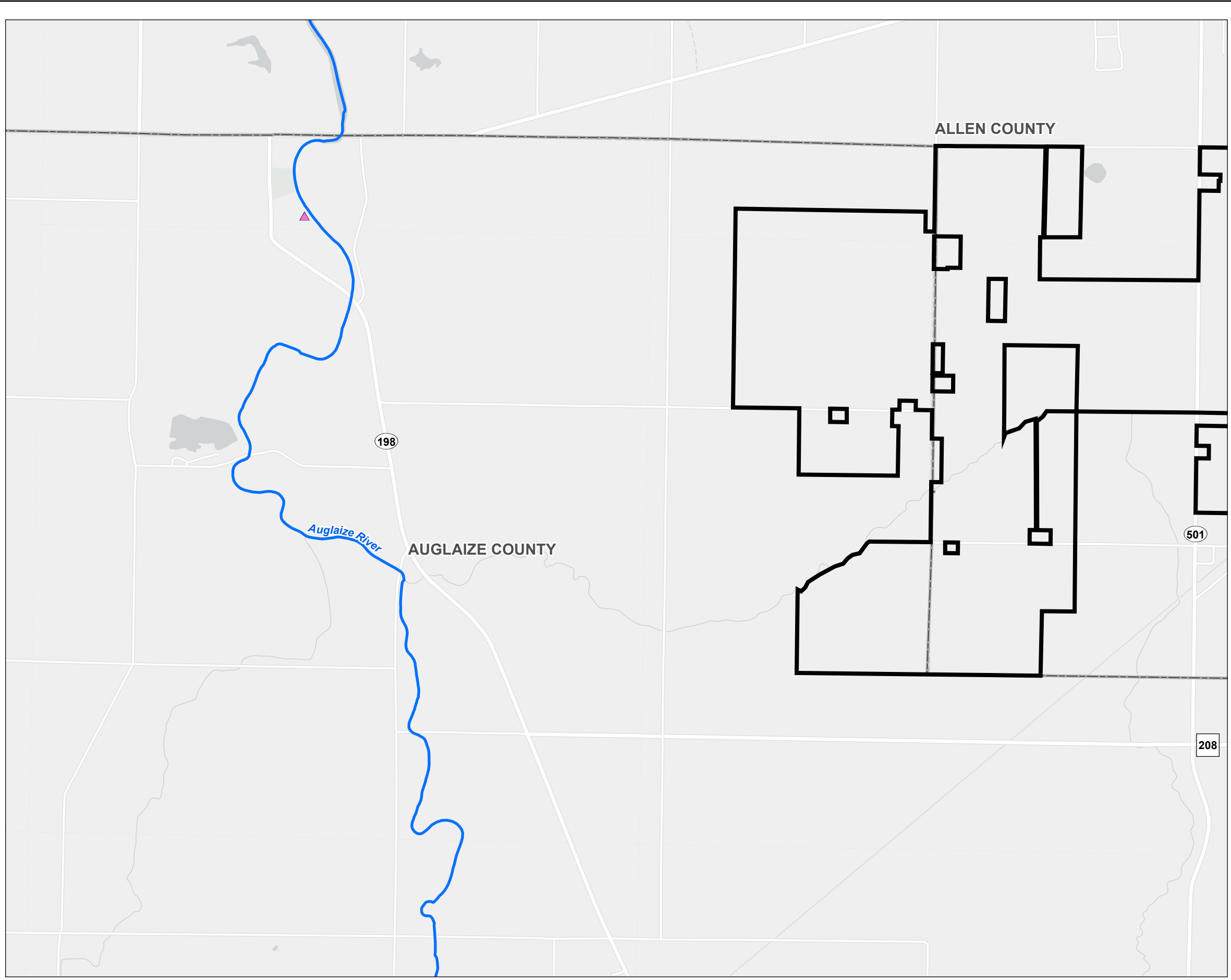
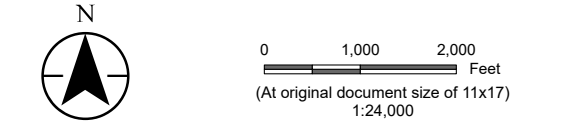


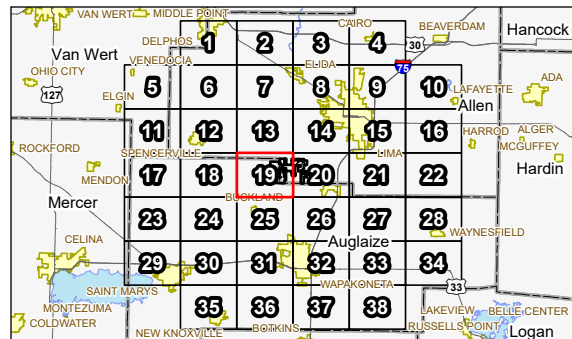
Figure No.
8-7
 Title
Cultural and Recreational Map

Client/Project
 Birch Solar 1, LLC
 Birch Solar Project
 2028113238

Project Location
 Allen and Auglaize Counties, Ohio
 Prepared by JLH on 2020-12-11
 TR by CA on 2021-01-23
 IR by CMD on 2021-01-23



- Legend
- Project Area
 - 10 Mile Buffer
 - NRHP Listed Property
 - Wild and Scenic River
 - Scenic Byway
 - Recreation Area
 - ODNR Land
 - Municipal Boundary



Notes
 1. Coordinate System: NAD 1983 StatePlane Ohio North FIPS 3401 Feet
 2. Data Sources: Stantec, Lightsource, USGS, ODNR, ODOT, NPS, NADS
 3. Background: Esri



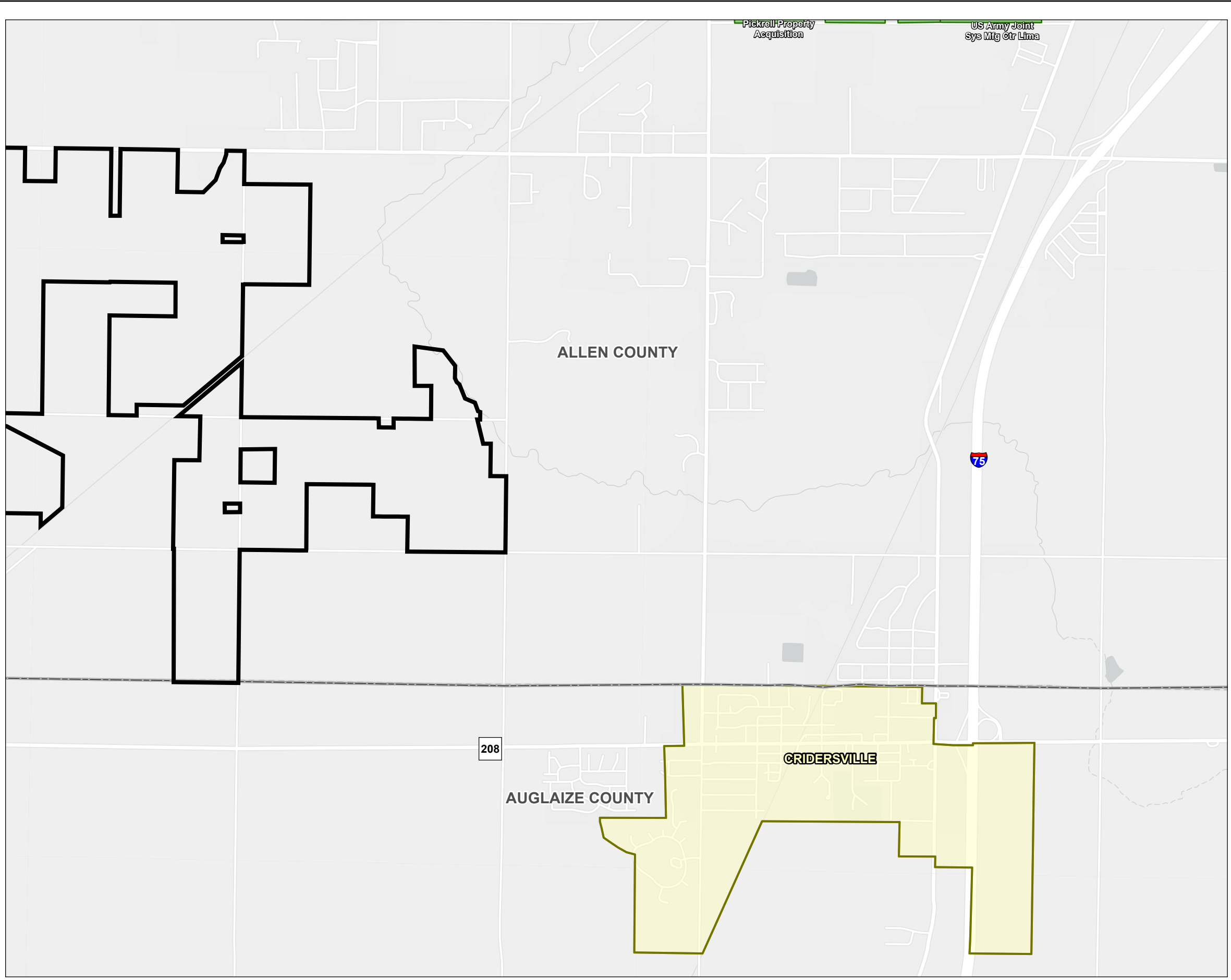


Figure No.
8-7

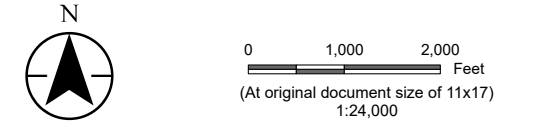
Title
Cultural and Recreational Map

Client/Project
Birch Solar 1, LLC
Birch Solar Project

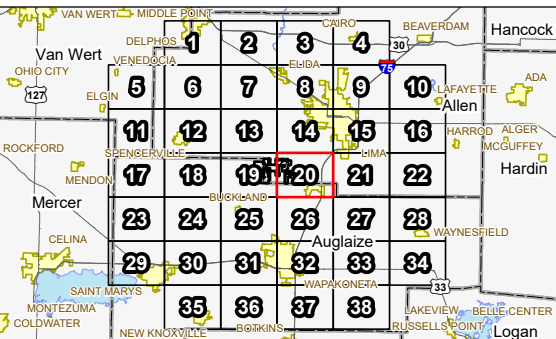
2028113238

Project Location
Allen and Auglaize Counties, Ohio

Prepared by JLH on 2020-12-11
TR by CA on 2021-01-23
IR by CMD on 2021-01-23



- Legend
- Project Area
 - 10 Mile Buffer
 - NRHP Listed Property
 - Wild and Scenic River
 - Scenic Byway
 - Recreation Area
 - ODNR Land
 - Municipal Boundary



Notes

1. Coordinate System: NAD 1983 StatePlane Ohio North FIPS 3401 Feet
2. Data Sources: Stantec, Lightsource, USGS, ODNR, ODOT, NPS, NADS
3. Background: Esri



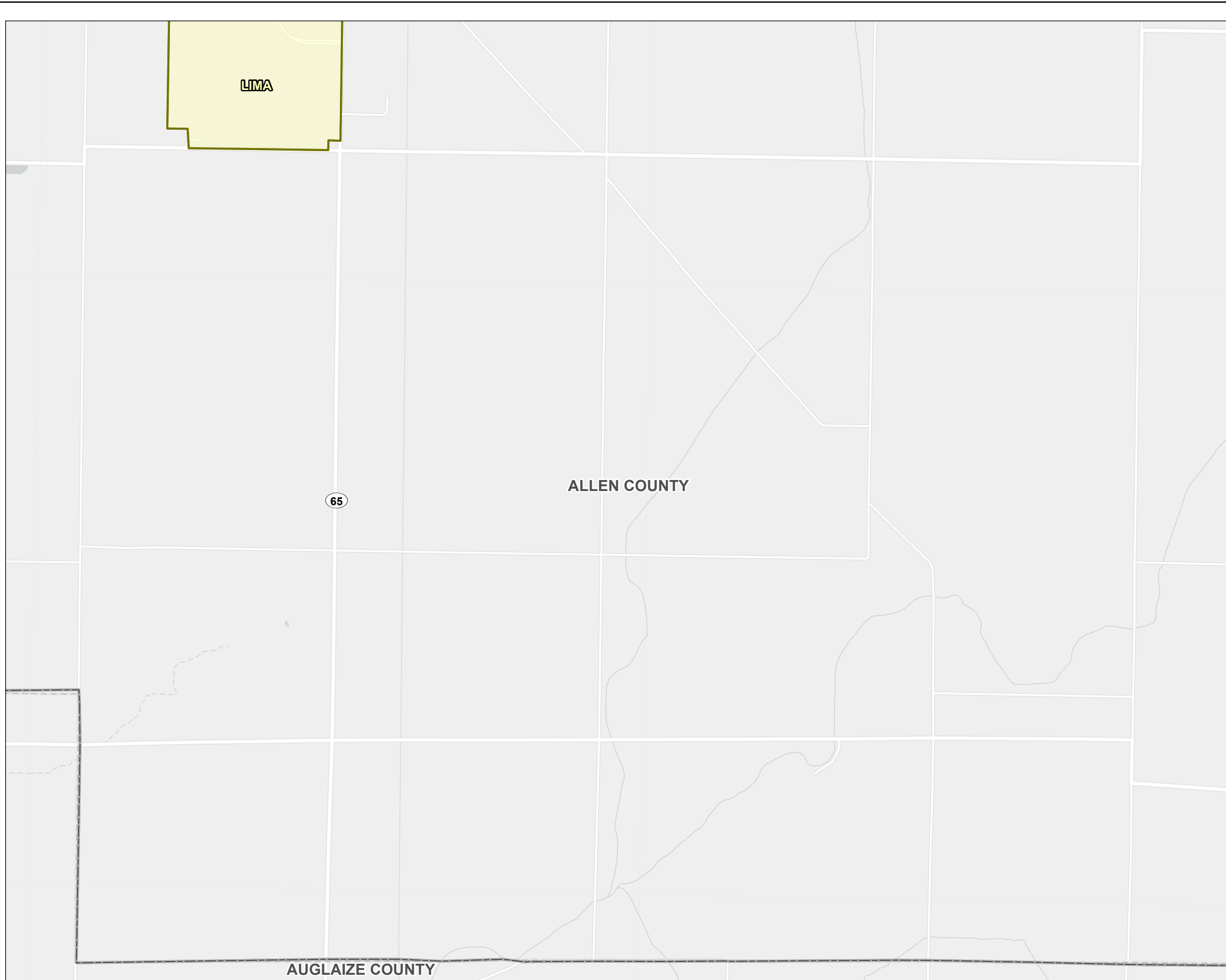


Figure No.
8-7

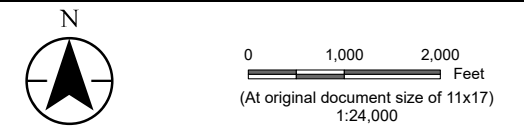
Title
Cultural and Recreational Map

Client/Project
 Birch Solar 1, LLC
 Birch Solar Project

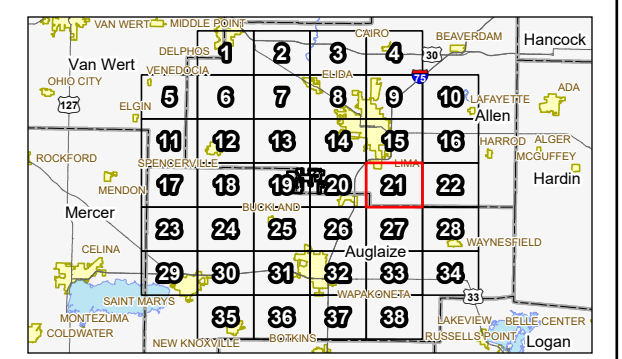
2028113238

Project Location
 Allen and Auglaize Counties, Ohio

Prepared by JLH on 2020-12-11
 TR by CA on 2021-01-23
 IR by CMD on 2021-01-23



- Legend
- Project Area
 - 10 Mile Buffer
 - NRHP Listed Property
 - Wild and Scenic River
 - Scenic Byway
 - Recreation Area
 - ODNR Land
 - Municipal Boundary



Notes

1. Coordinate System: NAD 1983 StatePlane Ohio North FIPS 3401 Feet
2. Data Sources: Stantec, Lightsource, USGS, ODNR, ODOT, NPS, NADS
3. Background: Esri



Figure No.

8-7

Title

Cultural and Recreational Map

Client/Project
Birch Solar 1, LLC
Birch Solar Project

2028113238

Project Location
Allen and Auglaize Counties, Ohio

Prepared by JLH on 2020-12-11
TR by CA on 2021-01-23
IR by CMD on 2021-01-23



0 1,000 2,000 Feet
(At original document size of 11x17)
1:24,000

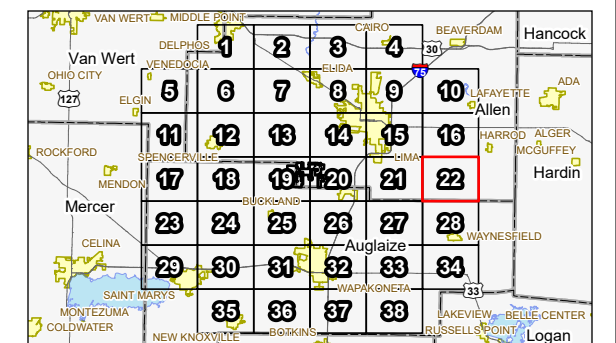
Legend

-  Project Area
-  10 Mile Buffer
-  NRHP Listed Property
-  Wild and Scenic River
-  Scenic Byway
-  Recreation Area
-  ODNR Land
-  Municipal Boundary

ALLEN COUNTY

117

196



Notes
 1. Coordinate System: NAD 1983 StatePlane Ohio North FIPS 3401 Feet
 2. Data Sources: Stantec, Lightsource, USGS, ODNR, ODOT, NPS, NADS
 3. Background: Esri



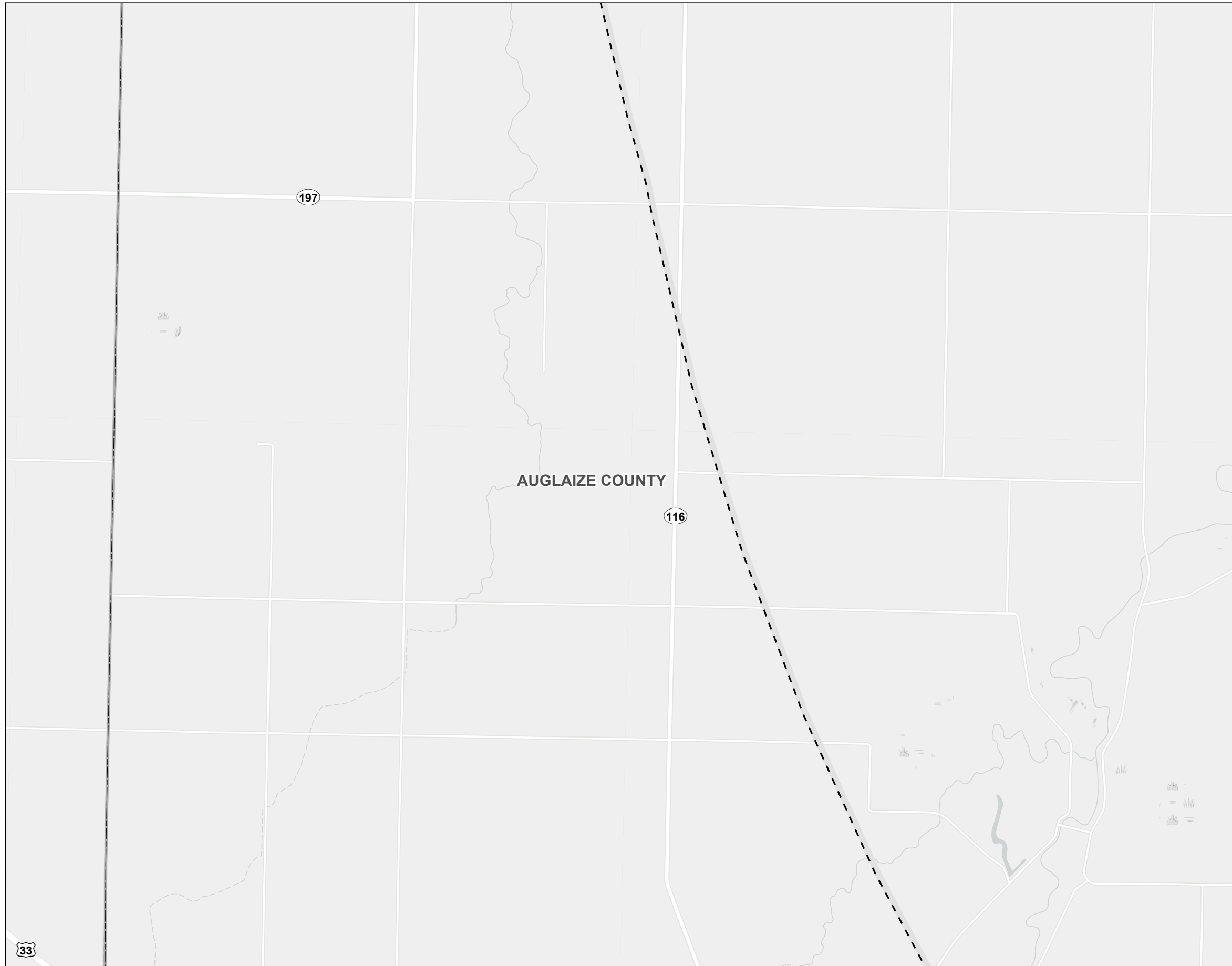


Figure No.
8-7

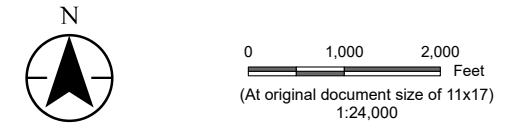
Title
Cultural and Recreational Map

Client/Project
 Birch Solar 1, LLC
 Birch Solar Project

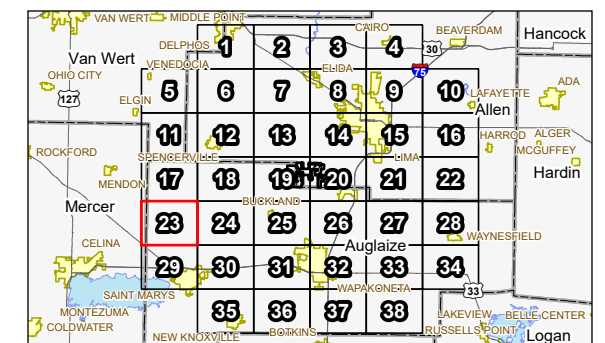
2028113238

Project Location
 Allen and Auglaize Counties, Ohio

Prepared by JLH on 2020-12-11
 TR by CA on 2021-01-23
 IR by CMD on 2021-01-23



- Legend
- Project Area
 - 10 Mile Buffer
 - NRHP Listed Property
 - Wild and Scenic River
 - Scenic Byway
 - Recreation Area
 - ODNR Land
 - Municipal Boundary



Notes

1. Coordinate System: NAD 1983 StatePlane Ohio North FIPS 3401 Feet
2. Data Sources: Stantec, Lightsource, USGS, ODNR, ODOT, NPS, NADS
3. Background: Esri



33

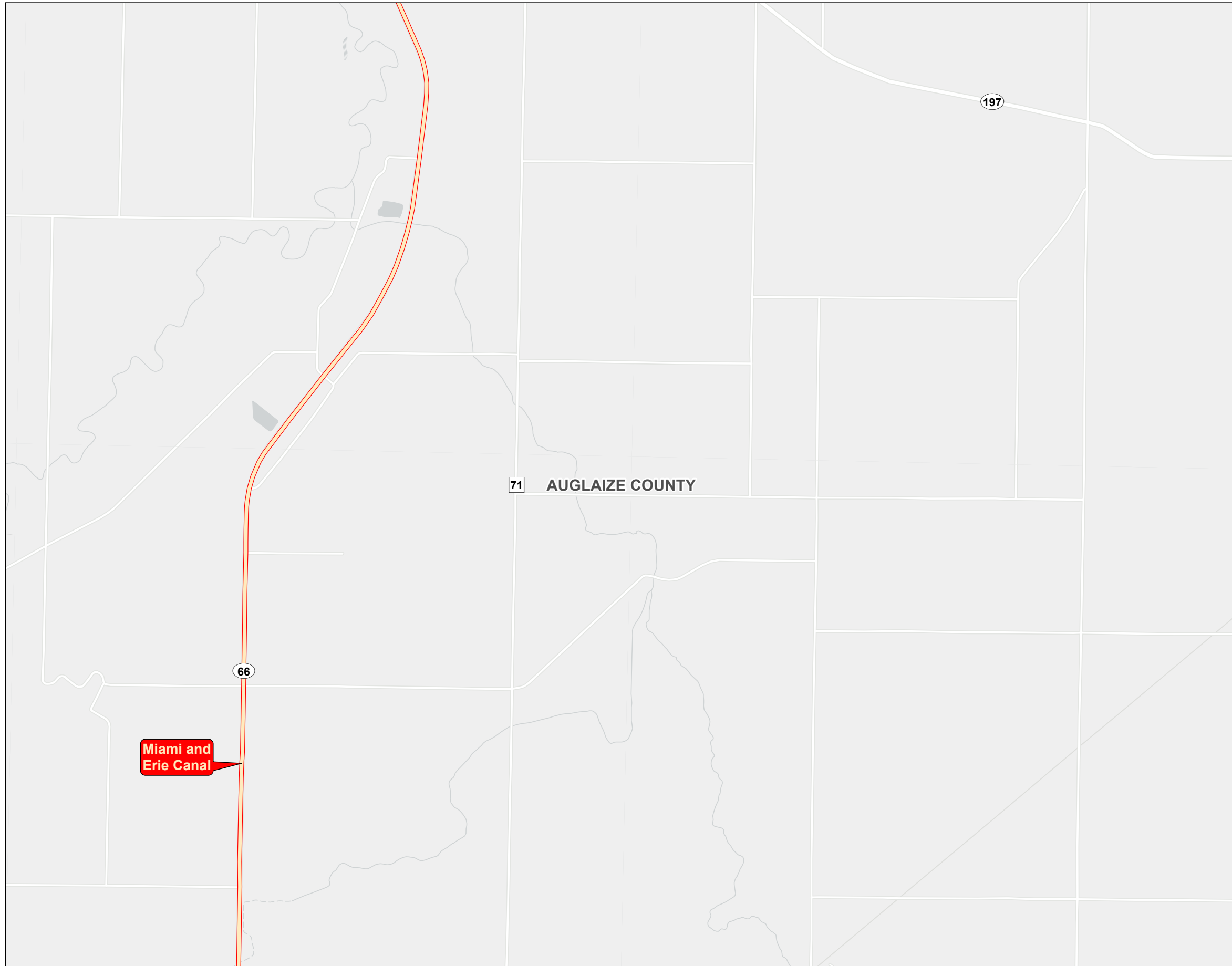


Figure No.
8-7

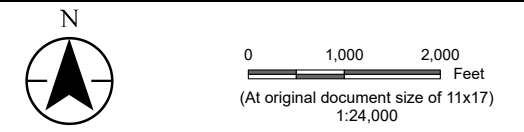
Title
Cultural and Recreational Map

Client/Project
 Birch Solar 1, LLC
 Birch Solar Project

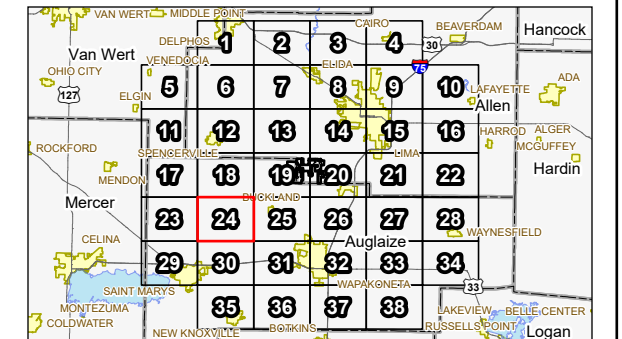
2028113238

Project Location
 Allen and Auglaize Counties, Ohio

Prepared by JLH on 2020-12-11
 TR by CA on 2021-01-23
 IR by CMD on 2021-01-23



- Legend
- Project Area
 - 10 Mile Buffer
 - NRHP Listed Property
 - Wild and Scenic River
 - Scenic Byway
 - Recreation Area
 - ODN Land
 - Municipal Boundary



Notes

1. Coordinate System: NAD 1983 StatePlane Ohio North FIPS 3401 Feet
2. Data Sources: Stantec, Lightsource, USGS, ODN, ODOT, NPS, NADS
3. Background: Esri



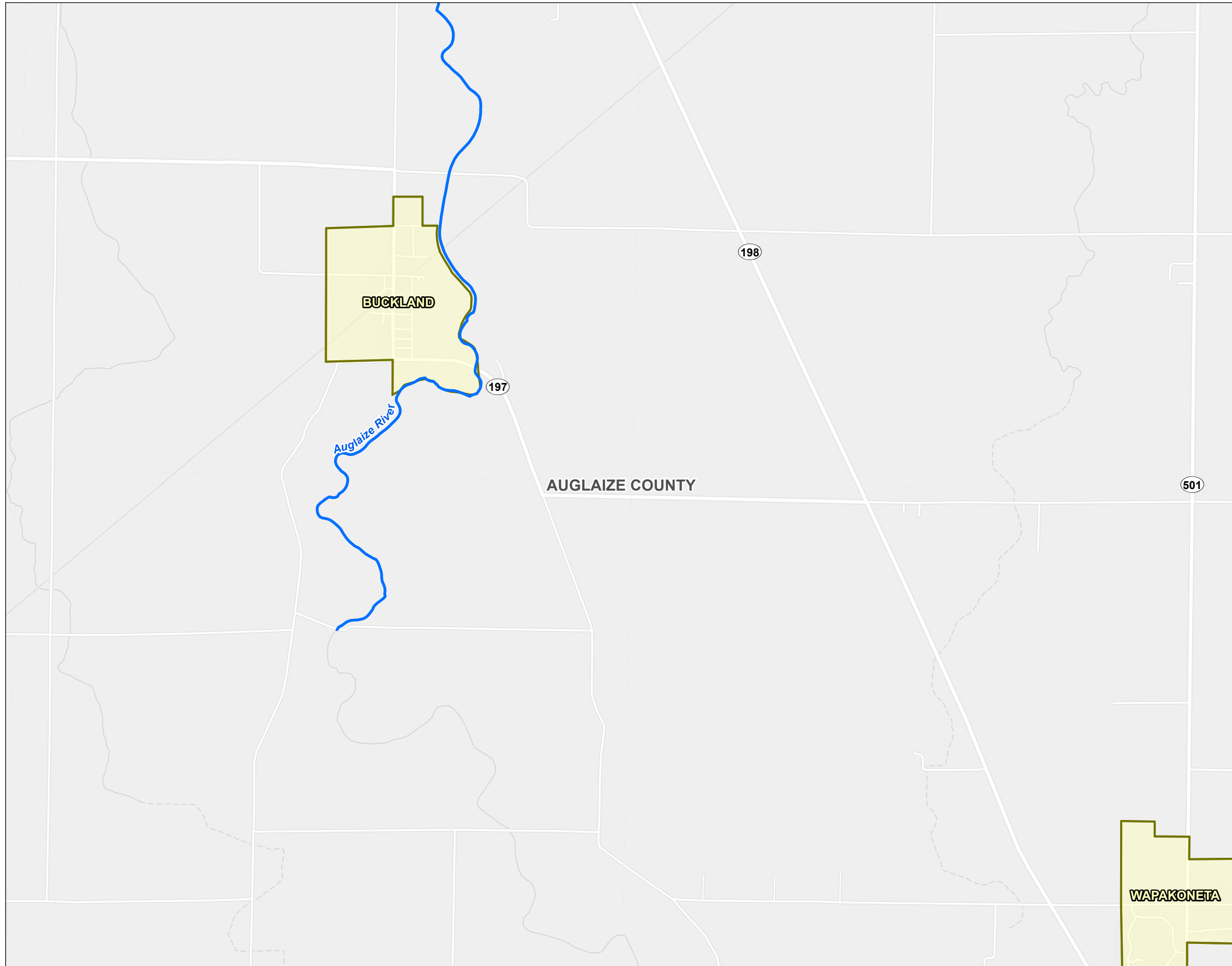


Figure No.
8-7

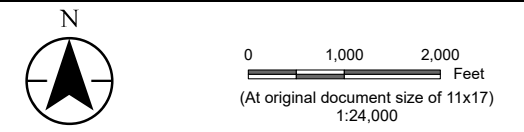
Title
Cultural and Recreational Map

Client/Project
Birch Solar 1, LLC
Birch Solar Project

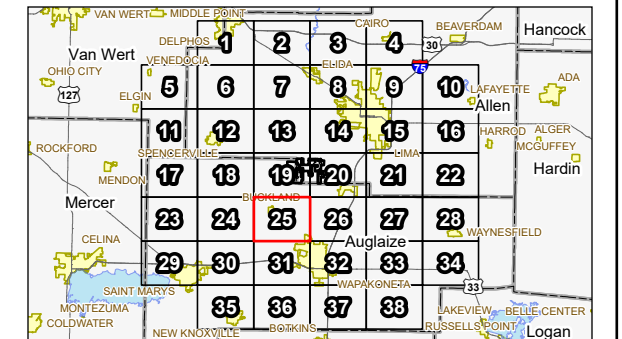
2028113238

Project Location
Allen and Auglaize Counties, Ohio

Prepared by JLH on 2020-12-11
TR by CA on 2021-01-23
IR by CMD on 2021-01-23



- Legend
- Project Area
 - 10 Mile Buffer
 - NRHP Listed Property
 - Wild and Scenic River
 - Scenic Byway
 - Recreation Area
 - ODNR Land
 - Municipal Boundary



Notes

1. Coordinate System: NAD 1983 StatePlane Ohio North FIPS 3401 Feet
2. Data Sources: Stantec, Lightsource, USGS, ODNR, ODOT, NPS, NADS
3. Background: Esri



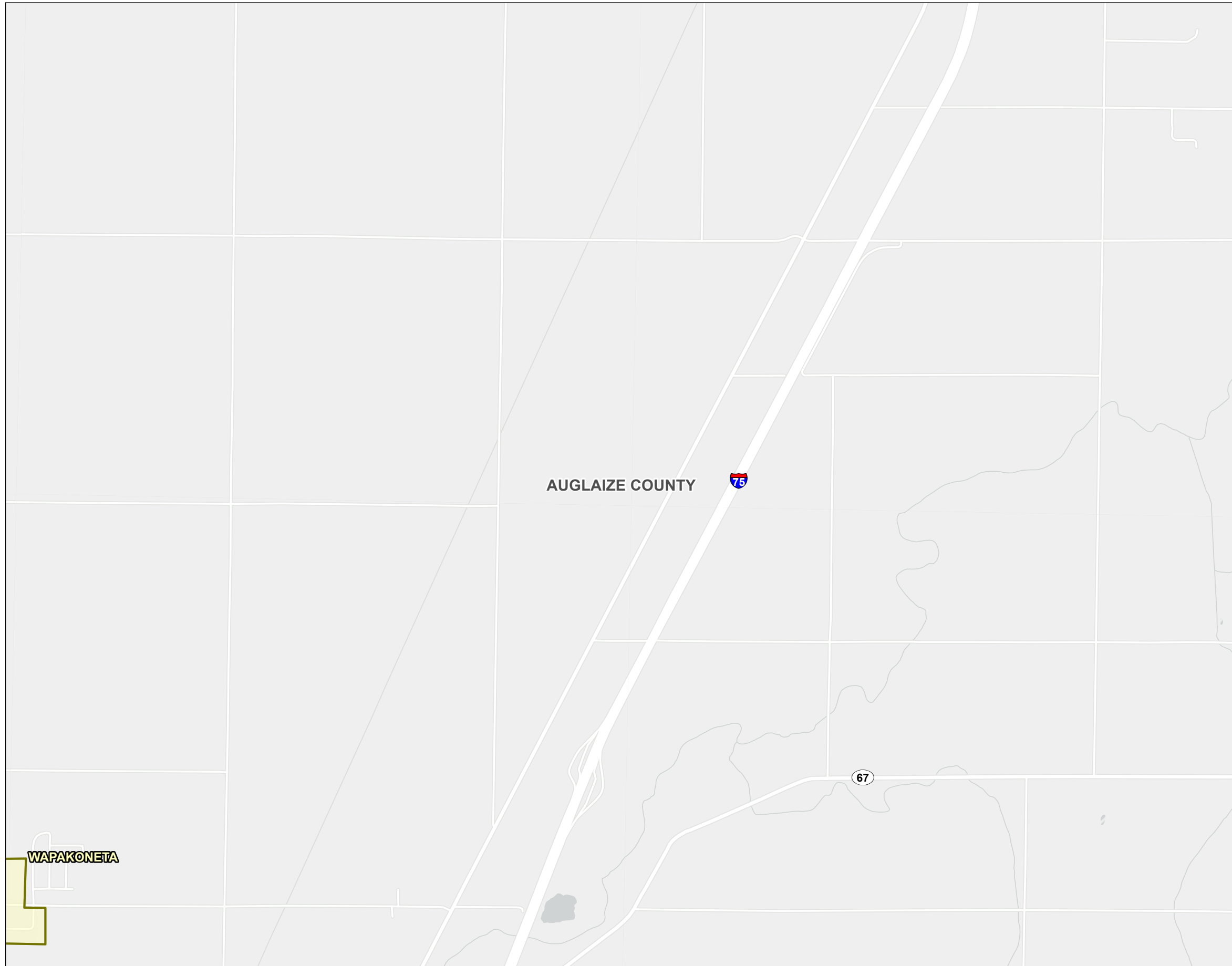


Figure No.

8-7

Title

Cultural and Recreational Map

Client/Project
 Birch Solar 1, LLC
 Birch Solar Project

2028113238

Project Location
 Allen and Auglaize Counties, Ohio

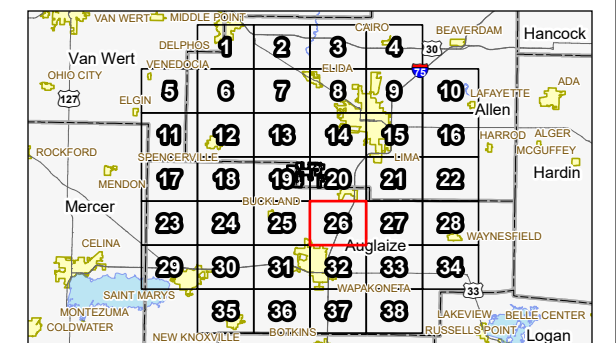
Prepared by JLH on 2020-12-11
 TR by CA on 2021-01-23
 IR by CMD on 2021-01-23



0 1,000 2,000 Feet
 (At original document size of 11x17)
 1:24,000

Legend

- Project Area
- 10 Mile Buffer
- NRHP Listed Property
- Wild and Scenic River
- Scenic Byway
- Recreation Area
- ODN Land
- Municipal Boundary



Notes

1. Coordinate System: NAD 1983 StatePlane Ohio North FIPS 3401 Feet
2. Data Sources: Stantec, Lightsource, USGS, ODN, ODOT, NPS, NADS
3. Background: Esri



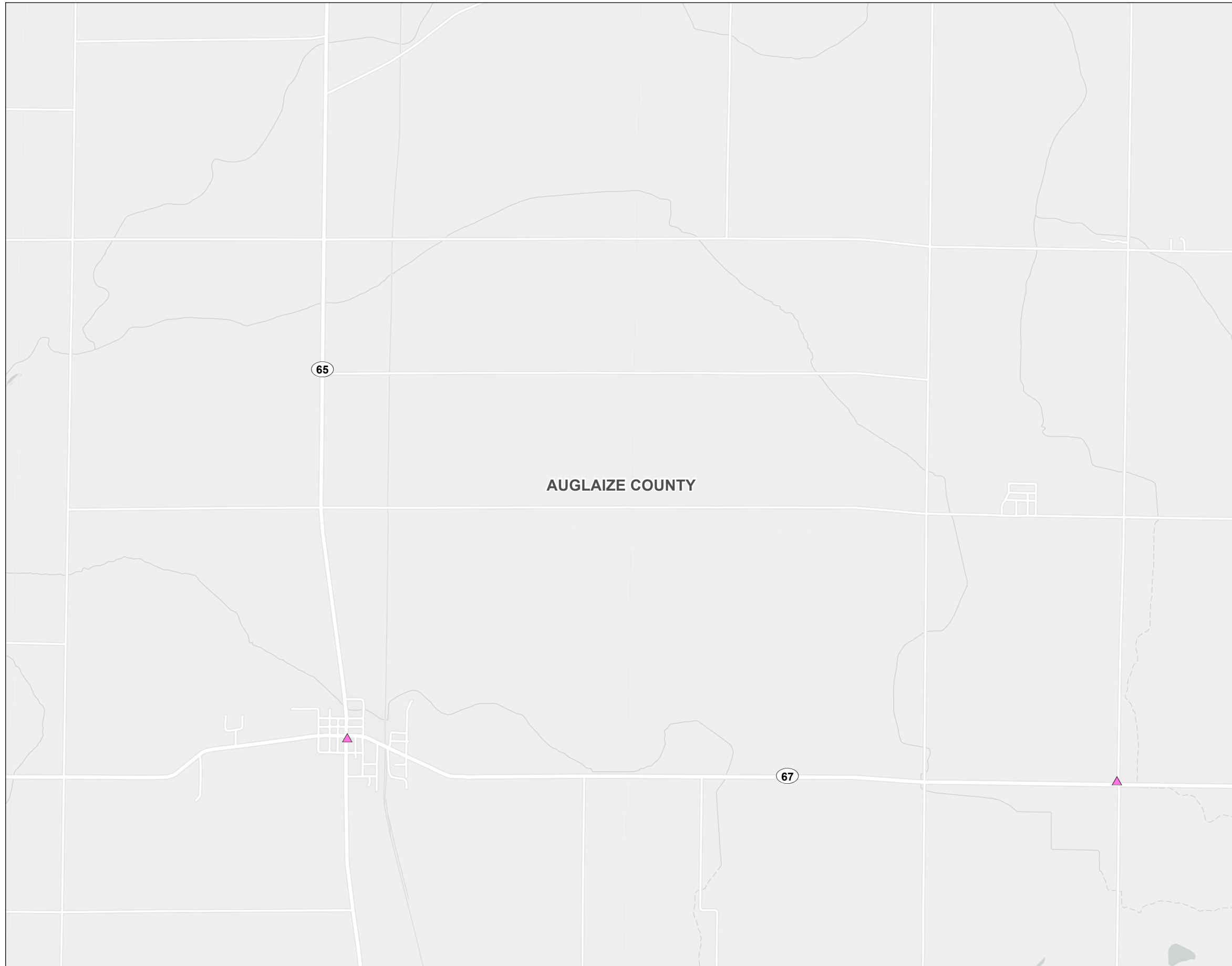


Figure No.

8-7

Title

Cultural and Recreational Map

Client/Project
 Birch Solar 1, LLC
 Birch Solar Project

2028113238

Project Location
 Allen and Auglaize Counties, Ohio

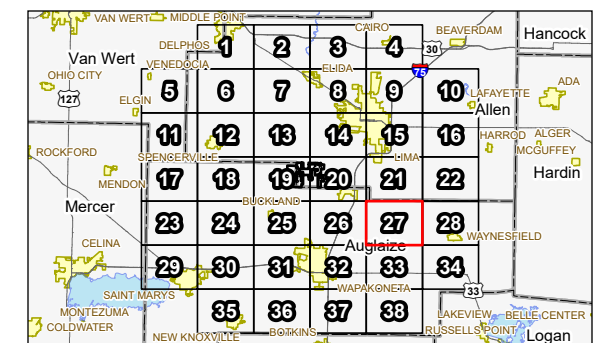
Prepared by JLH on 2020-12-11
 TR by CA on 2021-01-23
 IR by CMD on 2021-01-23



0 1,000 2,000
 Feet
 (At original document size of 11x17)
 1:24,000

Legend

- Project Area
- 10 Mile Buffer
- NRHP Listed Property
- Wild and Scenic River
- Scenic Byway
- Recreation Area
- ODN Land
- Municipal Boundary



Notes

1. Coordinate System: NAD 1983 StatePlane Ohio North FIPS 3401 Feet
2. Data Sources: Stantec, Lightsource, USGS, ODN, ODOT, NPS, NADS
3. Background: Esri



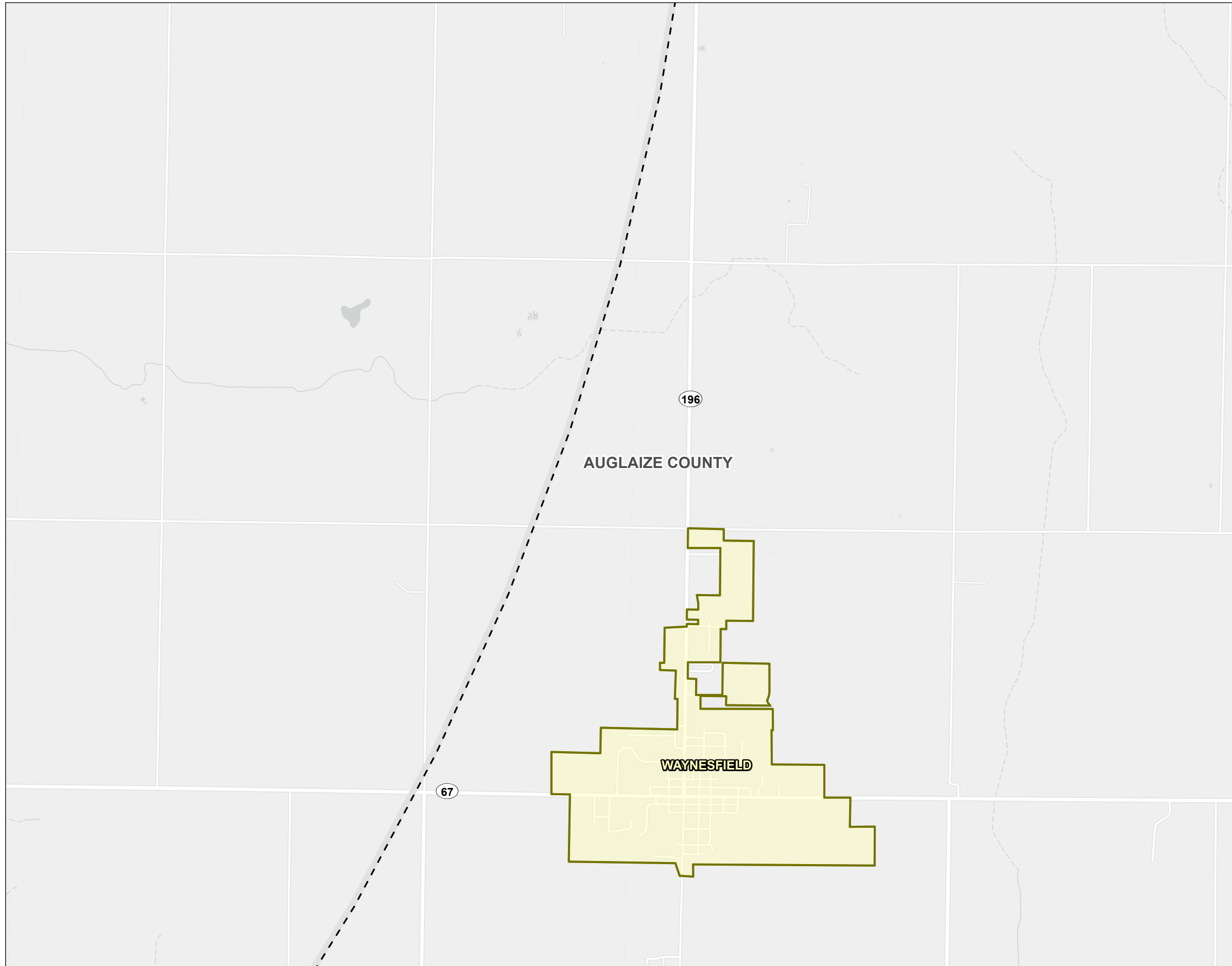


Figure No.

8-7

Title

Cultural and Recreational Map

Client/Project
 Birch Solar 1, LLC
 Birch Solar Project

2028113238

Project Location
 Allen and Auglaize Counties, Ohio

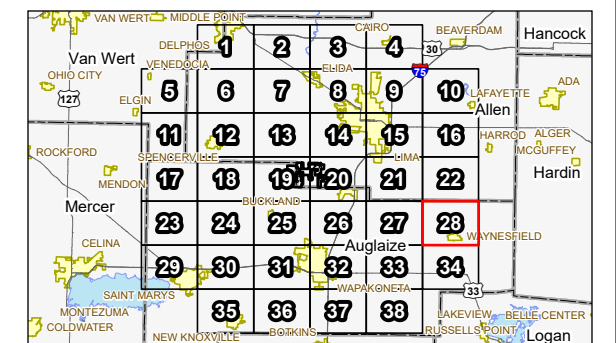
Prepared by JLH on 2020-12-11
 TR by CA on 2021-01-23
 IR by CMD on 2021-01-23



0 1,000 2,000 Feet
 (At original document size of 11x17)
 1:24,000

Legend

- Project Area
- 10 Mile Buffer
- NRHP Listed Property
- Wild and Scenic River
- Scenic Byway
- Recreation Area
- ODN Land
- Municipal Boundary



Notes
 1. Coordinate System: NAD 1983 StatePlane Ohio North FIPS 3401 Feet
 2. Data Sources: Stantec, Lightsource, USGS, ODN, ODOT, NPS, NADS
 3. Background: Esri



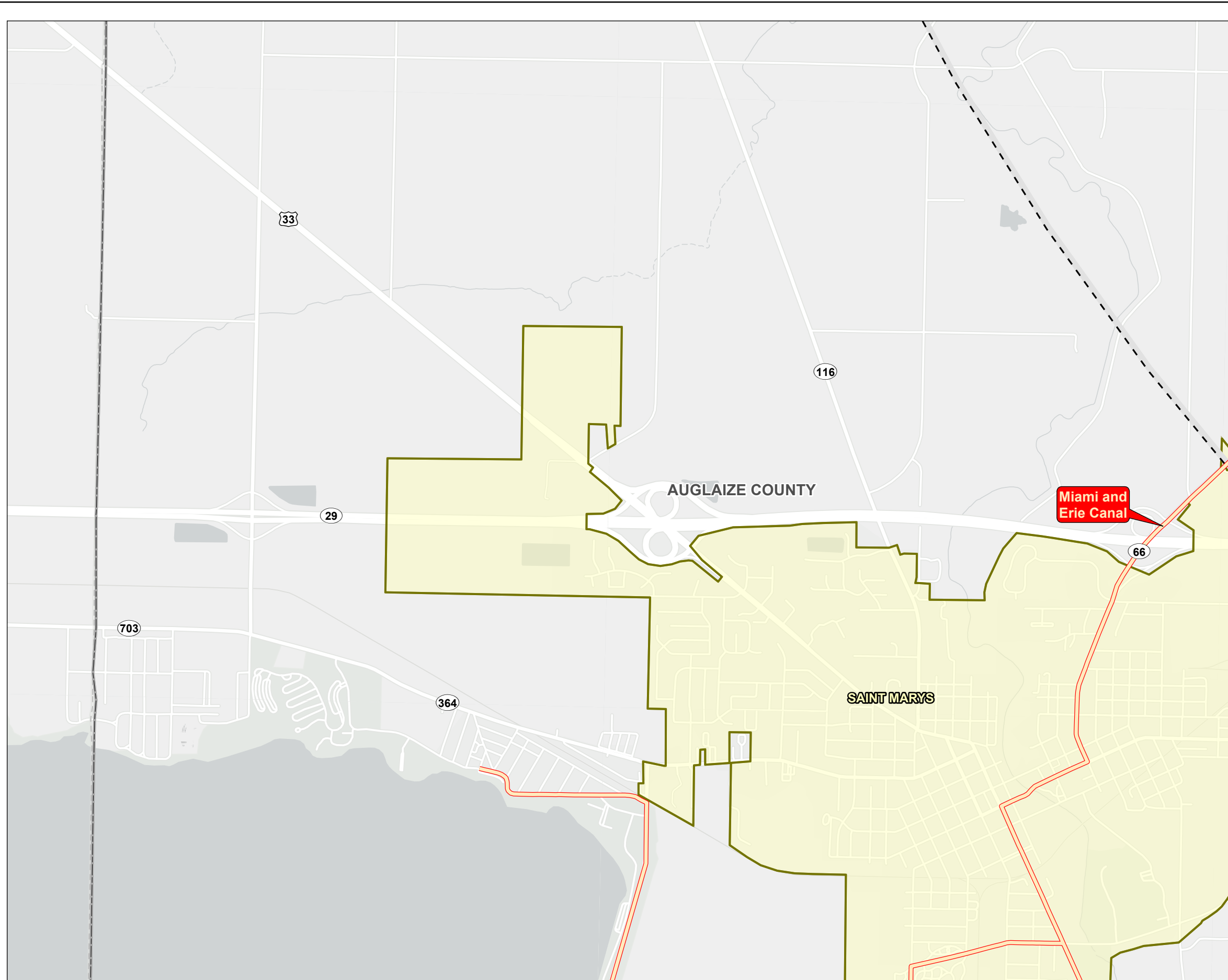


Figure No.
8-7

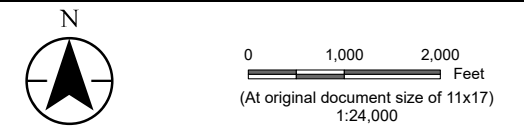
Title
Cultural and Recreational Map

Client/Project
Birch Solar 1, LLC
Birch Solar Project

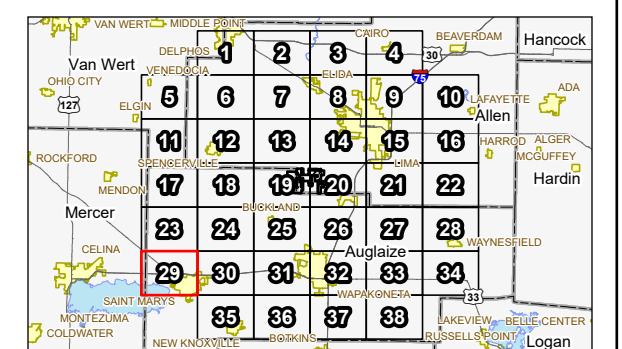
2028113238

Project Location
Allen and Auglaize Counties, Ohio

Prepared by J.LH on 2020-12-11
TR by CA on 2021-01-23
IR by CMD on 2021-01-23



- Legend
- Project Area
 - 10 Mile Buffer
 - NRHP Listed Property
 - Wild and Scenic River
 - Scenic Byway
 - Recreation Area
 - ODN Land
 - Municipal Boundary



Notes

1. Coordinate System: NAD 1983 StatePlane Ohio North FIPS 3401 Feet
2. Data Sources: Stantec, Lightsource, USGS, ODN, ODOT, NPS, NADS
3. Background: Esri



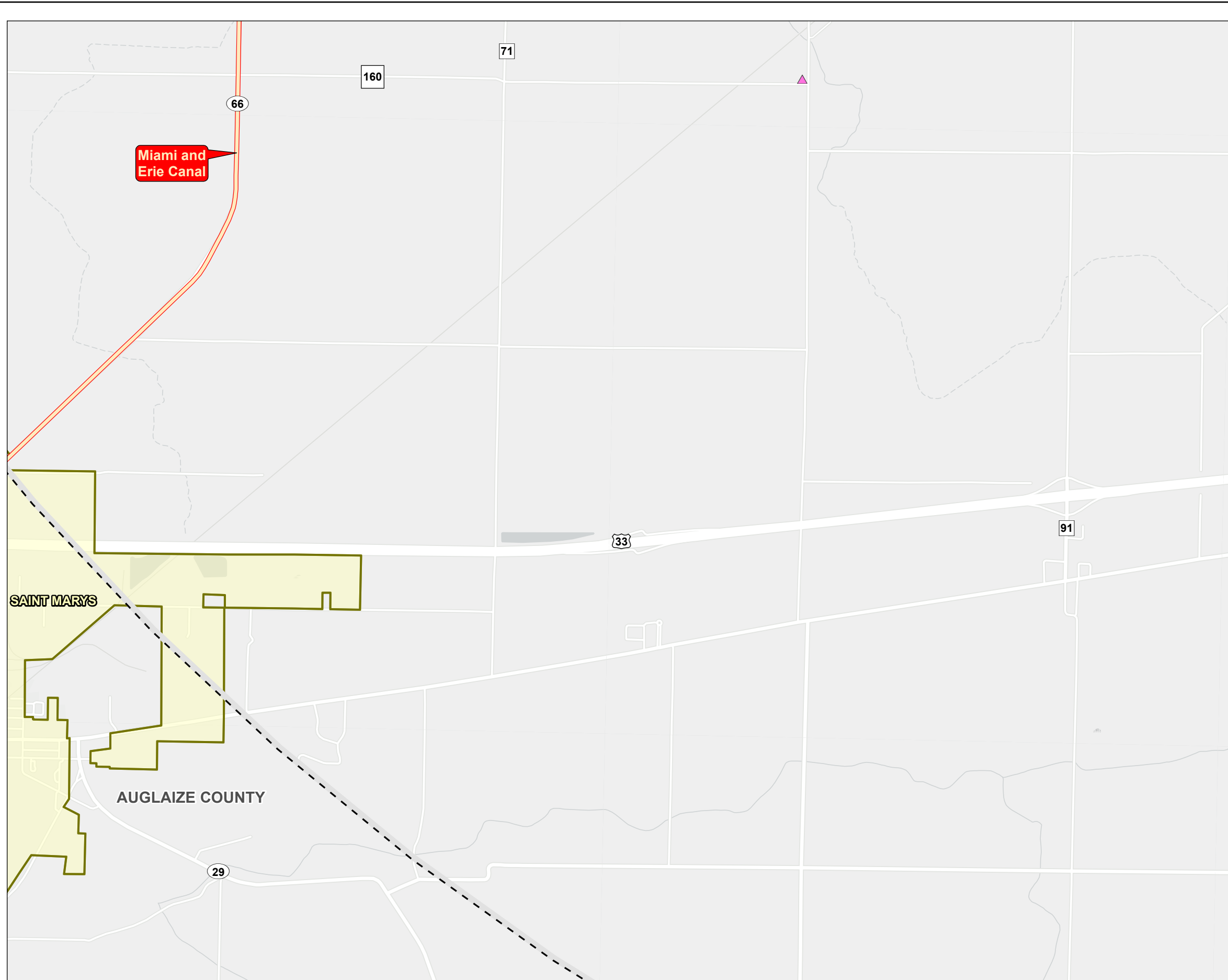


Figure No.
8-7

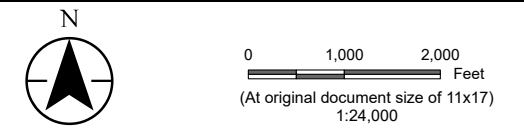
Title
Cultural and Recreational Map

Client/Project
Birch Solar 1, LLC
Birch Solar Project

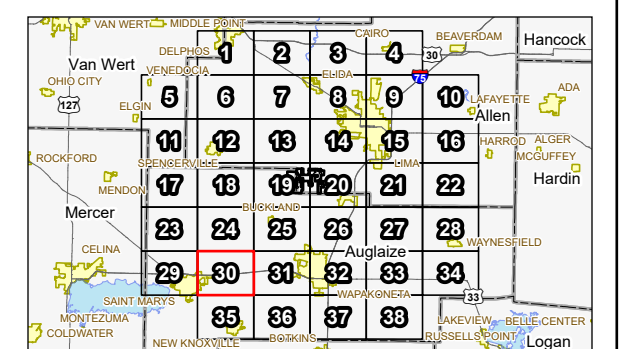
2028113238

Project Location
Allen and Auglaize Counties, Ohio

Prepared by JLH on 2020-12-11
TR by CA on 2021-01-23
IR by CMD on 2021-01-23



- Legend**
- Project Area
 - 10 Mile Buffer
 - NRHP Listed Property
 - Wild and Scenic River
 - Scenic Byway
 - Recreation Area
 - ODN Land
 - Municipal Boundary



Notes

1. Coordinate System: NAD 1983 StatePlane Ohio North FIPS 3401 Feet
2. Data Sources: Stantec, Lightsource, USGS, ODN, ODOT, NPS, NADS
3. Background: Esri



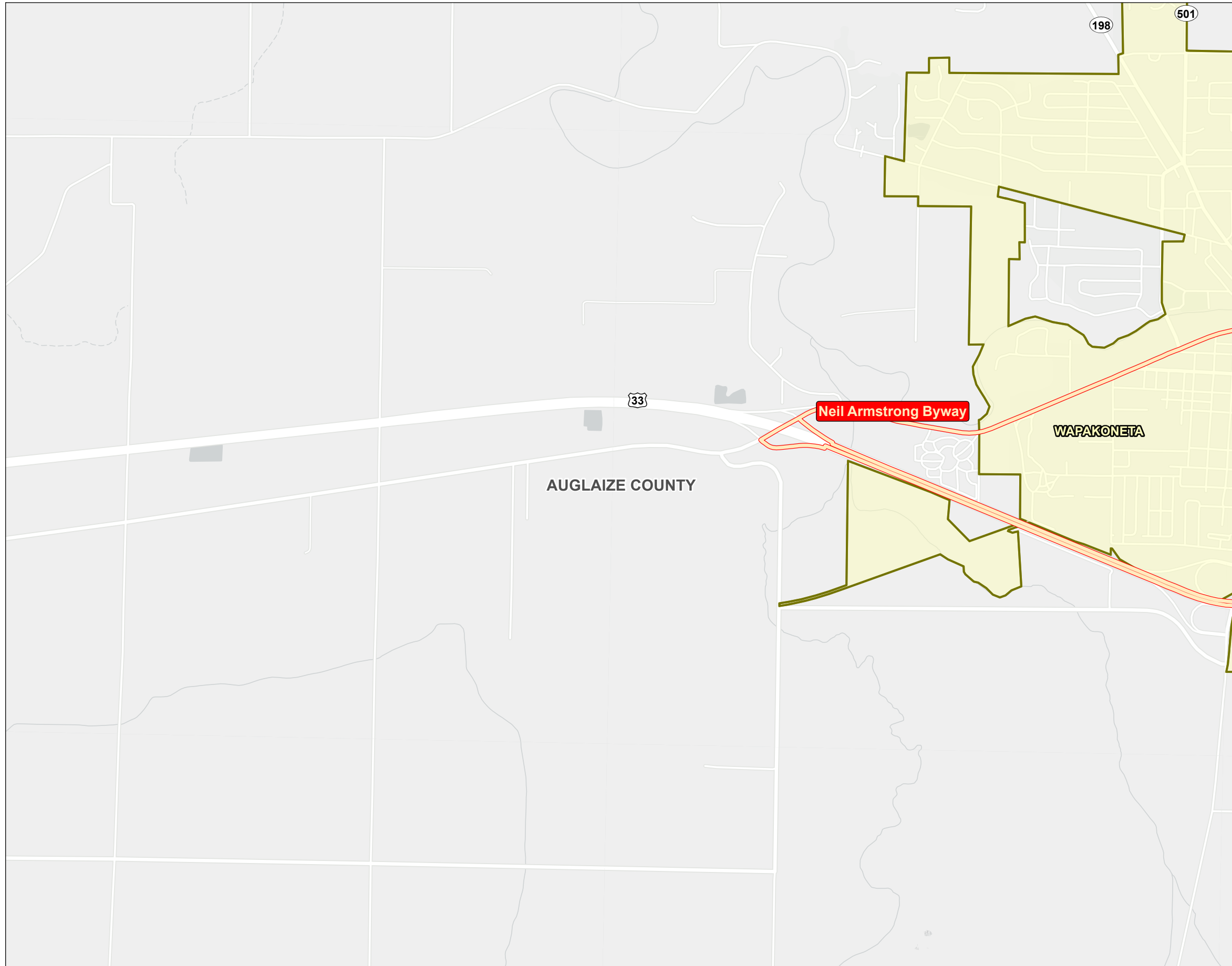


Figure No.
8-7

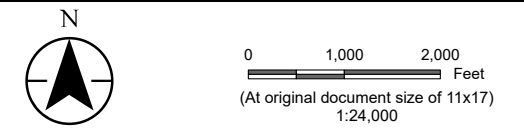
Title
Cultural and Recreational Map

Client/Project
 Birch Solar 1, LLC
 Birch Solar Project

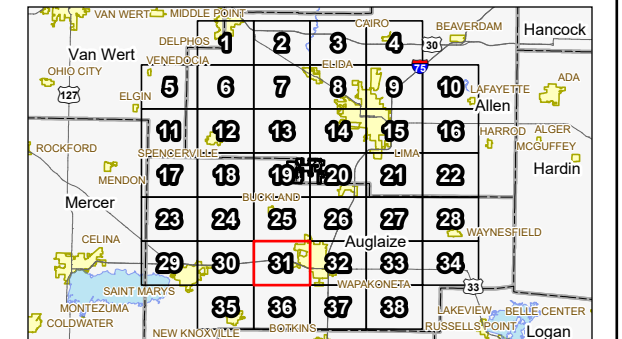
2028113238

Project Location
 Allen and Auglaize Counties, Ohio

Prepared by JLH on 2020-12-11
 TR by CA on 2021-01-23
 IR by CMD on 2021-01-23



- Legend
- Project Area
 - 10 Mile Buffer
 - NRHP Listed Property
 - Wild and Scenic River
 - Scenic Byway
 - Recreation Area
 - ODNR Land
 - Municipal Boundary



Notes

1. Coordinate System: NAD 1983 StatePlane Ohio North FIPS 3401 Feet
2. Data Sources: Stantec, Lightsource, USGS, ODNR, ODOT, NPS, NADS
3. Background: Esri



Figure No.

8-7

Title

Cultural and Recreational Map

Client/Project
Birch Solar 1, LLC
Birch Solar Project

2028113238

Project Location
Allen and Auglaize Counties, Ohio

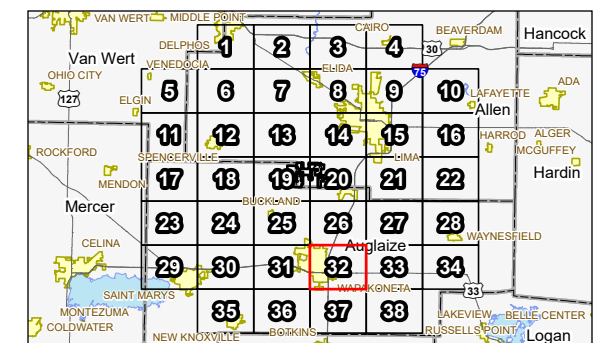
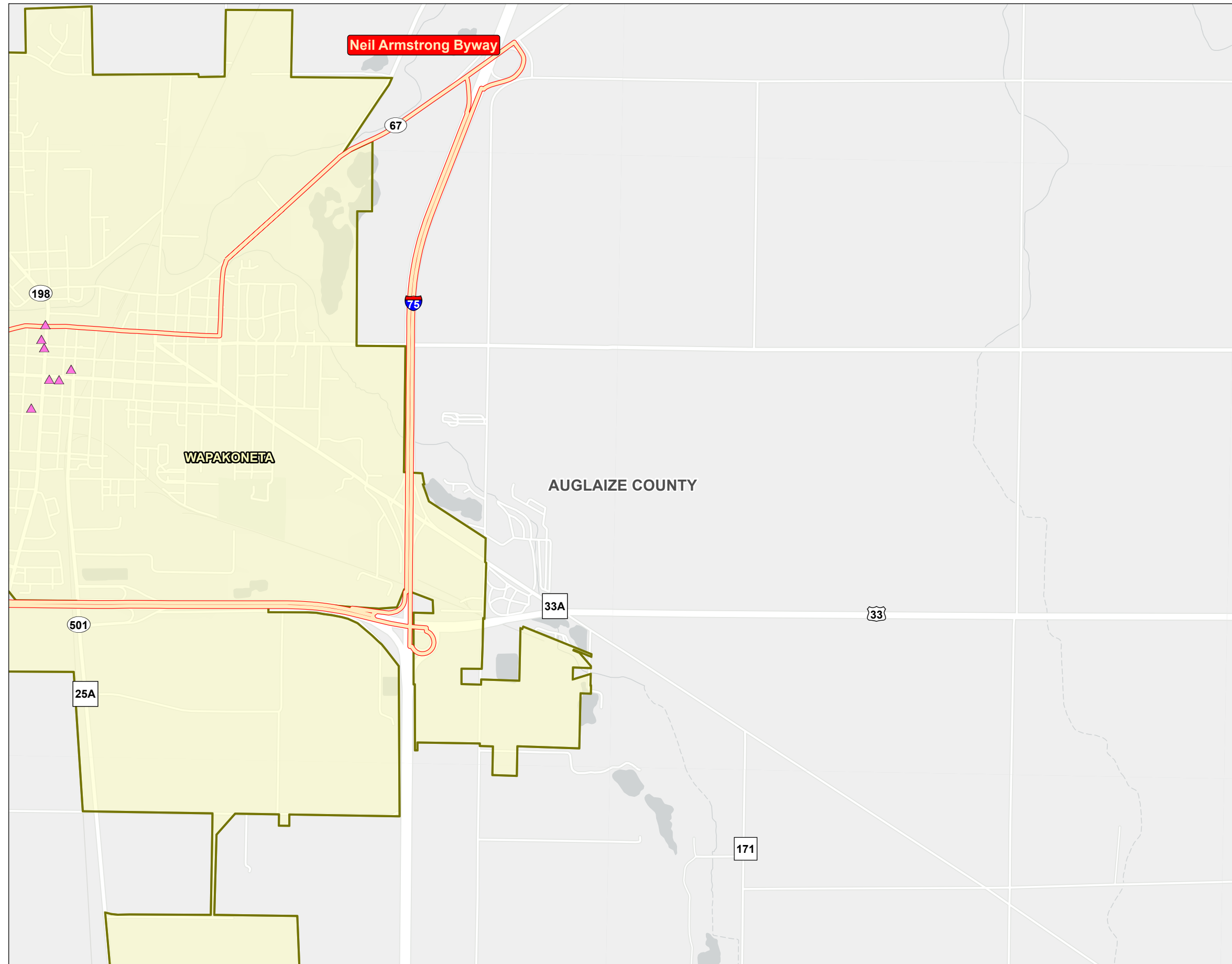
Prepared by JLH on 2020-12-11
TR by CA on 2021-01-23
IR by CMD on 2021-01-23



0 1,000 2,000 Feet
(At original document size of 11x17)
1:24,000

Legend

-  Project Area
-  10 Mile Buffer
-  NRHP Listed Property
-  Wild and Scenic River
-  Scenic Byway
-  Recreation Area
-  ODNR Land
-  Municipal Boundary



Notes
 1. Coordinate System: NAD 1983 StatePlane Ohio North FIPS 3401 Feet
 2. Data Sources: Stantec, Lightsource, USGS, ODNR, ODOT, NPS, NADS
 3. Background: Esri





Figure No.

8-7

Title

Cultural and Recreational Map

Client/Project
 Birch Solar 1, LLC
 Birch Solar Project

2028113238

Project Location
 Allen and Auglaize Counties, Ohio

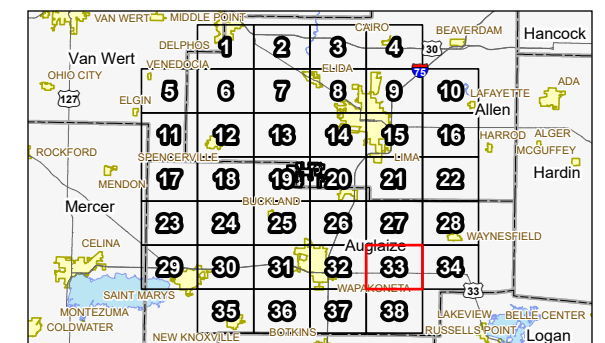
Prepared by JLH on 2020-12-11
 TR by CA on 2021-01-23
 IR by CMD on 2021-01-23



0 1,000 2,000 Feet
 (At original document size of 11x17)
 1:24,000

Legend

- Project Area
- 10 Mile Buffer
- NRHP Listed Property
- Wild and Scenic River
- Scenic Byway
- Recreation Area
- ODNR Land
- Municipal Boundary



Notes
 1. Coordinate System: NAD 1983 StatePlane Ohio North FIPS 3401 Feet
 2. Data Sources: Stantec, Lightsource, USGS, ODNR, ODOT, NPS, NADS
 3. Background: Esri



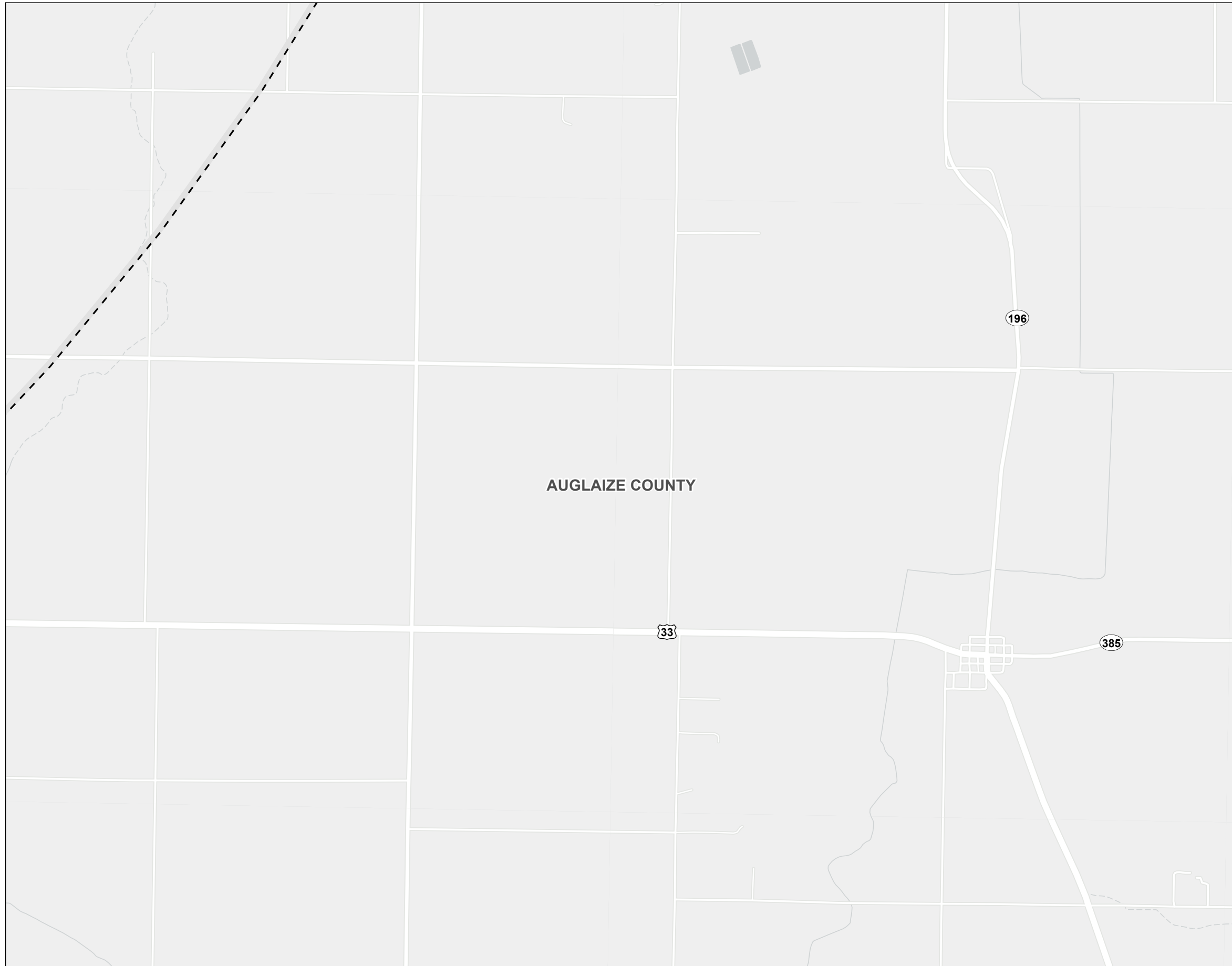


Figure No.
8-7

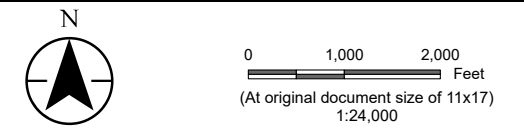
Title
Cultural and Recreational Map

Client/Project
Birch Solar 1, LLC
Birch Solar Project

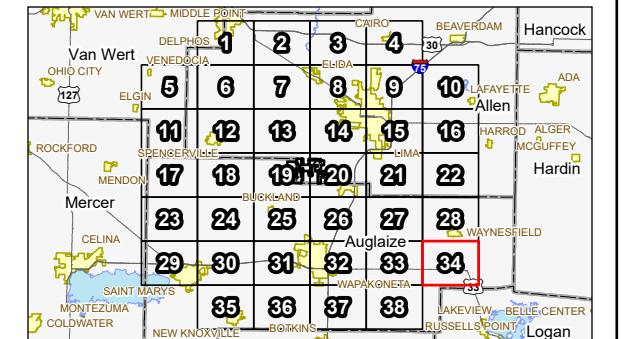
2028113238

Project Location
Allen and Auglaize Counties, Ohio

Prepared by JLH on 2020-12-11
TR by CA on 2021-01-23
IR by CMD on 2021-01-23



- Legend
- Project Area
 - 10 Mile Buffer
 - NRHP Listed Property
 - Wild and Scenic River
 - Scenic Byway
 - Recreation Area
 - ODNR Land
 - Municipal Boundary



Notes

1. Coordinate System: NAD 1983 StatePlane Ohio North FIPS 3401 Feet
2. Data Sources: Stantec, Lightsource, USGS, ODNR, ODOT, NPS, NADS
3. Background: Esri



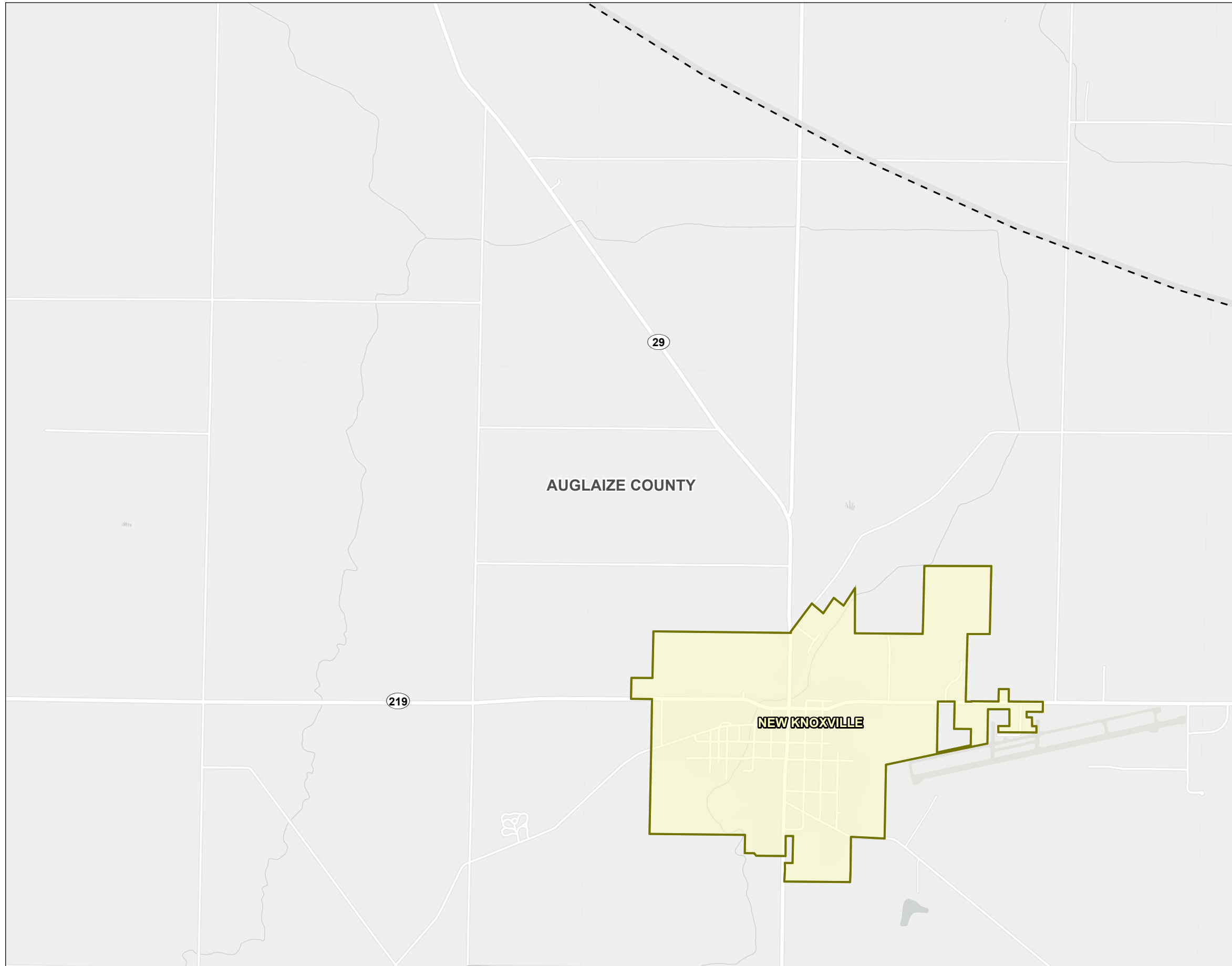


Figure No.
8-7

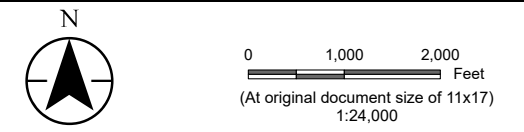
Title
Cultural and Recreational Map

Client/Project
 Birch Solar 1, LLC
 Birch Solar Project

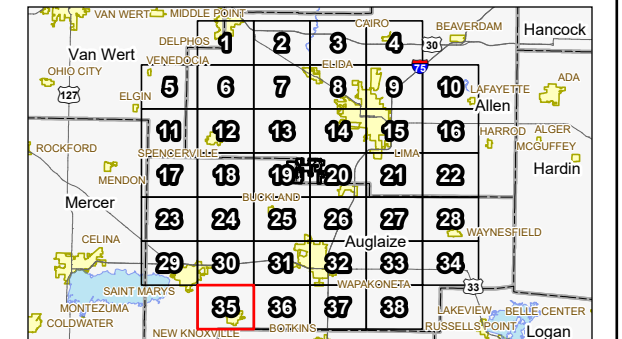
2028113238

Project Location
 Allen and Auglaize Counties, Ohio

Prepared by JLH on 2020-12-11
 TR by CA on 2021-01-23
 IR by CMD on 2021-01-23



- Legend
- Project Area
 - 10 Mile Buffer
 - NRHP Listed Property
 - Wild and Scenic River
 - Scenic Byway
 - Recreation Area
 - ODN Land
 - Municipal Boundary



Notes

1. Coordinate System: NAD 1983 StatePlane Ohio North FIPS 3401 Feet
2. Data Sources: Stantec, Lightsource, USGS, ODN, ODOT, NPS, NADS
3. Background: Esri



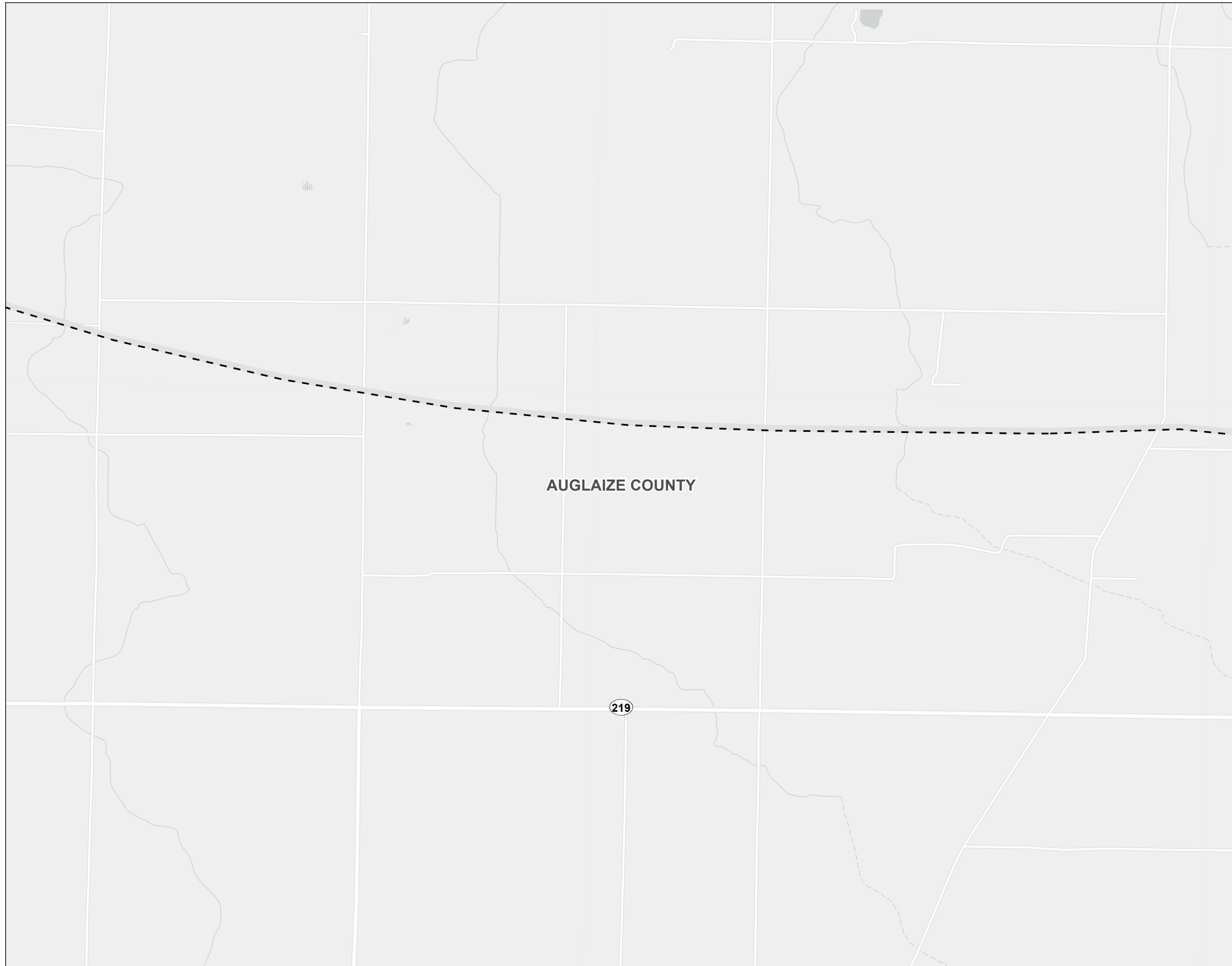


Figure No.
8-7

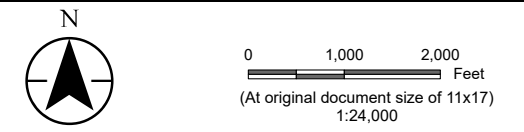
Title
Cultural and Recreational Map

Client/Project
 Birch Solar 1, LLC
 Birch Solar Project

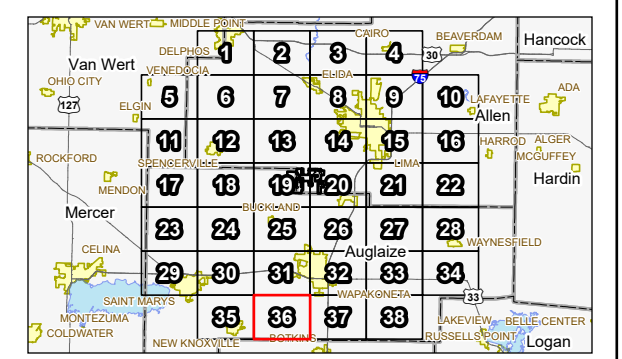
2028113238

Project Location
 Allen and Auglaize Counties, Ohio

Prepared by JLH on 2020-12-11
 TR by CA on 2021-01-23
 IR by CMD on 2021-01-23



- Legend
- Project Area
 - 10 Mile Buffer
 - NRHP Listed Property
 - Wild and Scenic River
 - Scenic Byway
 - Recreation Area
 - ODNr Land
 - Municipal Boundary



Notes

1. Coordinate System: NAD 1983 StatePlane Ohio North FIPS 3401 Feet
2. Data Sources: Stantec, Lightsources, USGS, ODNr, ODOT, NPS, NADS
3. Background: Esri



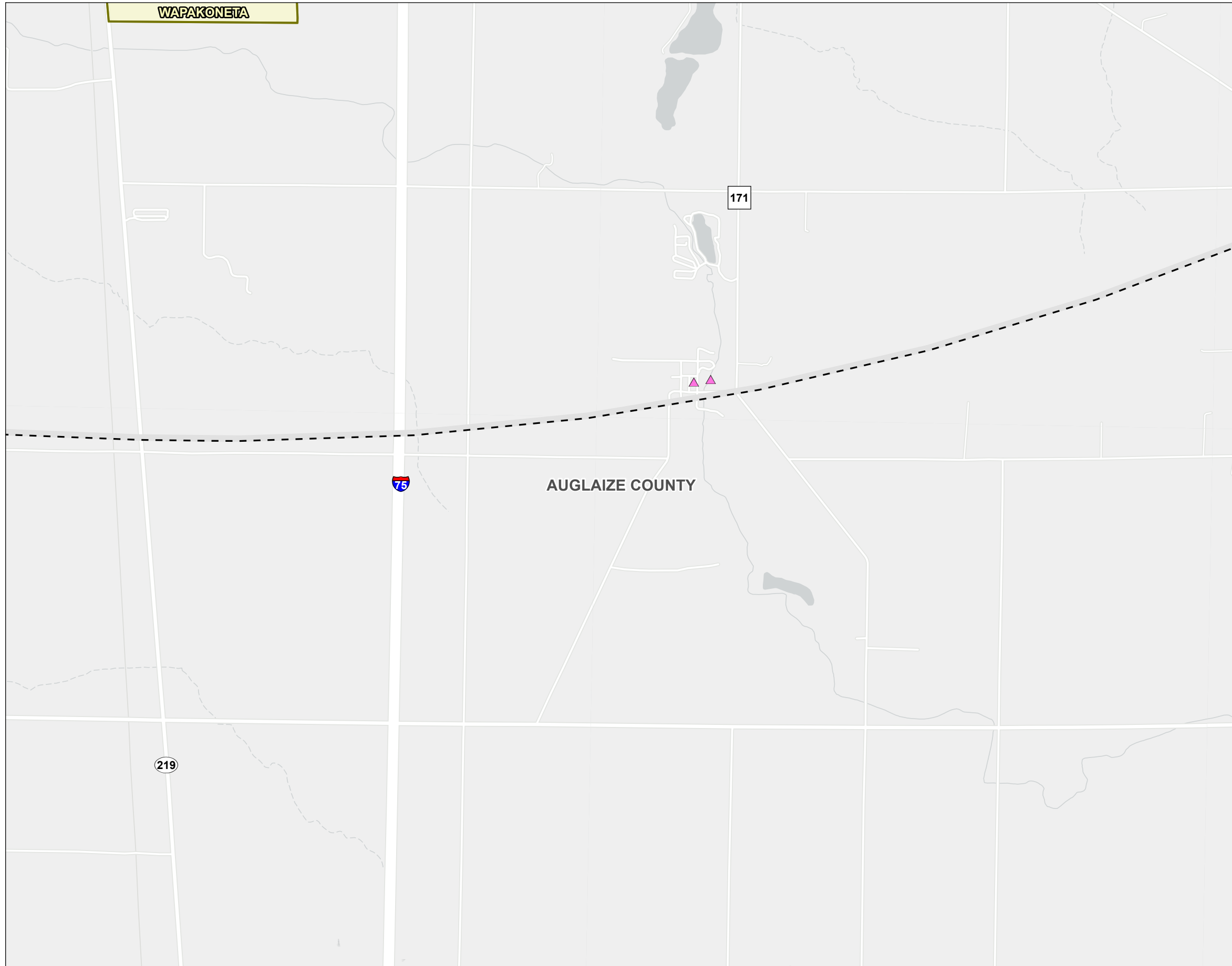


Figure No.
8-7

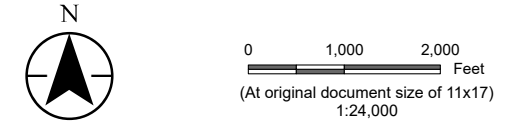
Title
Cultural and Recreational Map

Client/Project
 Birch Solar 1, LLC
 Birch Solar Project

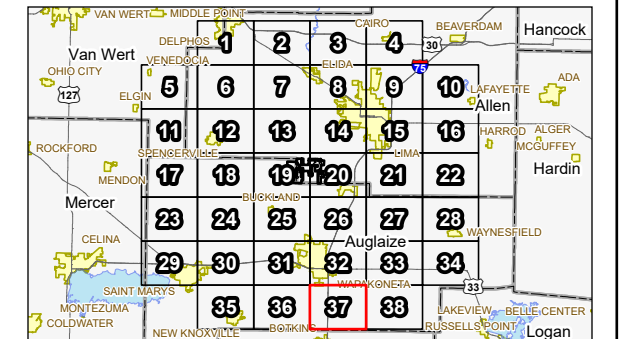
2028113238

Project Location
 Allen and Auglaize Counties, Ohio

Prepared by JLH on 2020-12-11
 TR by CA on 2021-01-23
 IR by CMD on 2021-01-23



- Legend
- Project Area
 - 10 Mile Buffer
 - NRHP Listed Property
 - Wild and Scenic River
 - Scenic Byway
 - Recreation Area
 - ODNR Land
 - Municipal Boundary



Notes

1. Coordinate System: NAD 1983 StatePlane Ohio North FIPS 3401 Feet
2. Data Sources: Stantec, Lightsource, USGS, ODNR, ODOT, NPS, NADS
3. Background: Esri





Figure No.
8-7

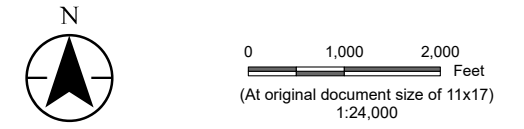
Title
Cultural and Recreational Map

Client/Project
 Birch Solar 1, LLC
 Birch Solar Project

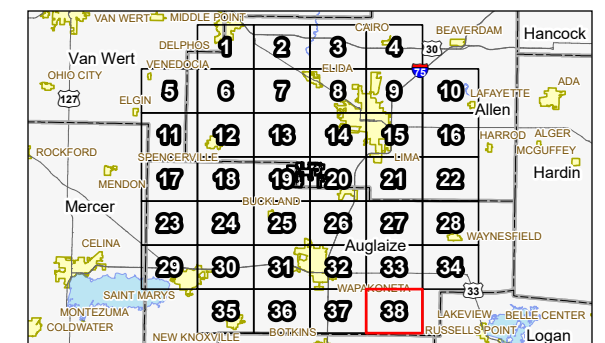
2028113238

Project Location
 Allen and Auglaize Counties, Ohio

Prepared by JLH on 2020-12-11
 TR by CA on 2021-01-23
 IR by CMD on 2021-01-23



- Legend
- Project Area
 - 10 Mile Buffer
 - NRHP Listed Property
 - Wild and Scenic River
 - Scenic Byway
 - Recreation Area
 - ODNR Land
 - Municipal Boundary



Notes

1. Coordinate System: NAD 1983 StatePlane Ohio North FIPS 3401 Feet
2. Data Sources: Stantec, Lightsource, USGS, ODNR, ODOT, NPS, NADS
3. Background: Esri



Figure 08-8 Agricultural Lands Map

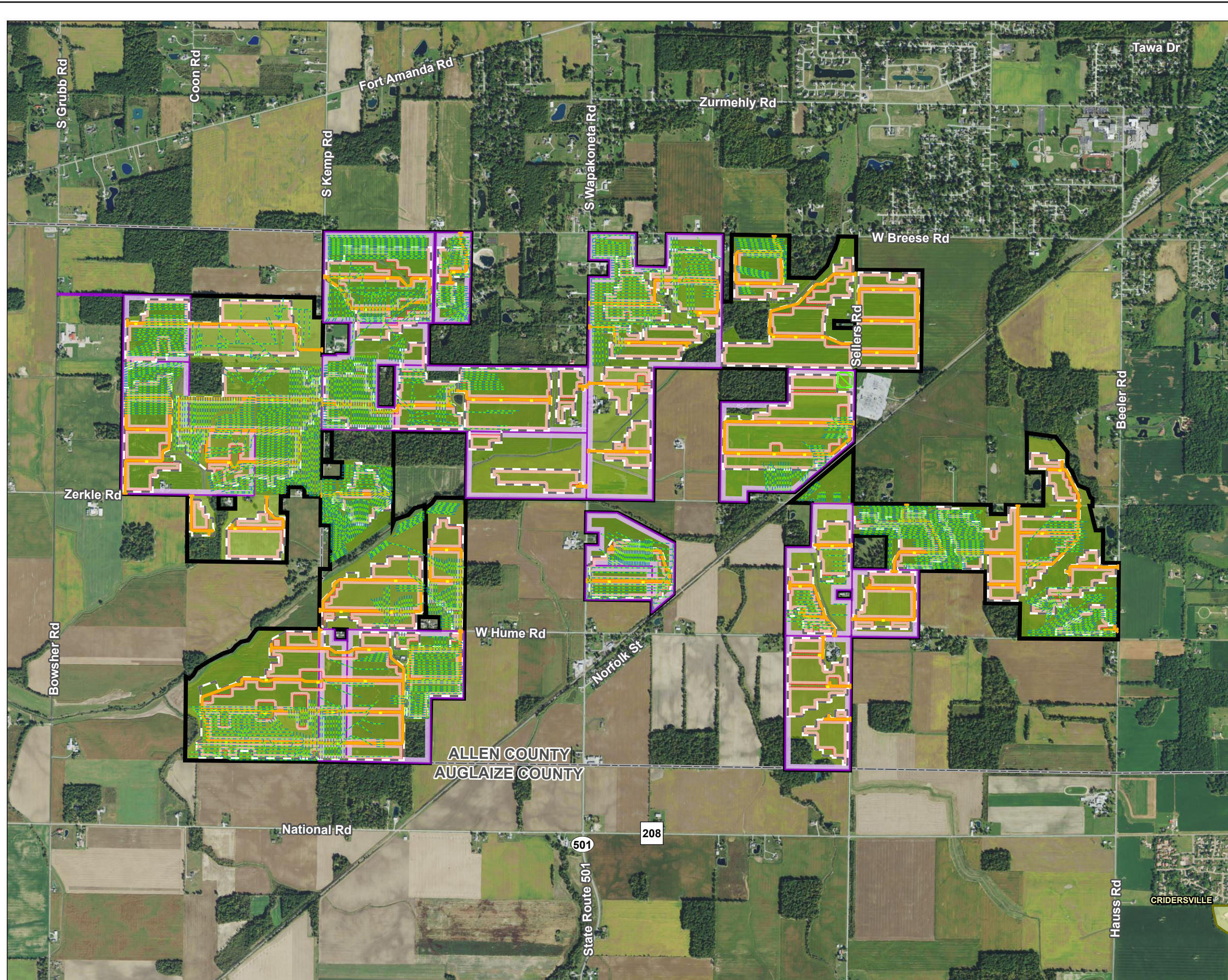


Figure No.

8-8

Title
Agricultural Lands Map

Client/Project
Birch Solar 1, LLC
Birch Solar Project

2028113238

Project Location
Allen and Auglaize Counties, Ohio

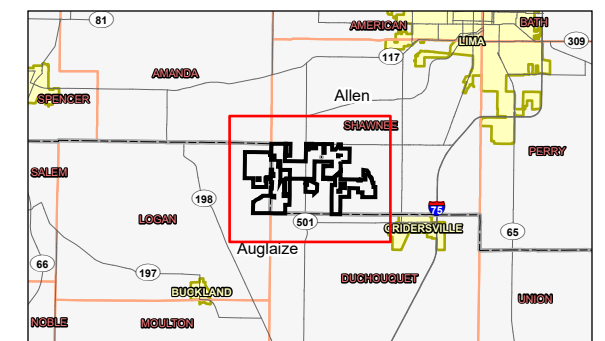
Prepared by J.L.H. on 2020-12-11
TR by CA on 2021-01-23
IR by CMD on 2021-01-23



0 1,000 2,000 Feet
(At original document size of 11x17)
1:24,000

Legend

- Project Area
- Agricultural Land
- Agricultural District Parcel
- Possible Drain Tile
- Solar Array
- Inverter
- Substation
- Fence
- Access Road



- Notes
1. Coordinate System: NAD 1983 StatePlane Ohio North FIPS 3401 Feet
 2. Data Sources: Stantec, Lightsource, USGS, Allen Co, Auglaize Co, NADS
 3. Orthophotography: 2019 NAIP

Preliminary Design - Not for Construction



This foregoing document was electronically filed with the Public Utilities

Commission of Ohio Docketing Information System on

2/12/2021 11:32:57 AM

in

Case No(s). 20-1605-EL-BGN

Summary: Application - 3 of 31 (Figures ending with 08-8) electronically filed by Christine M.T. Pirik on behalf of Birch Solar 1, LLC