

current

COMMUNITY PLANNING & MANAGEMENT, LLC  
PUBLIC & PRIVATE COMMUNITY PLANNING, DEVELOPMENT & MANAGEMENT








CARSON HELFRICH  
HCR #1 BOX 59, PAUPACK, PA 18451  
570-857-0282 (telephone & fax)  
carson@communityplanning.biz  
communityplanning.biz








WORKING TOGETHER FOR BETTER COMMUNITIES

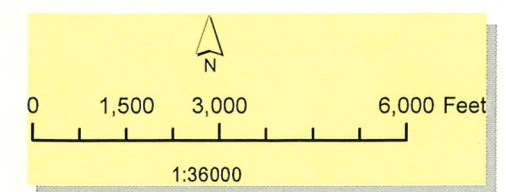
DRAFT

GIS and Mapping services provided by:

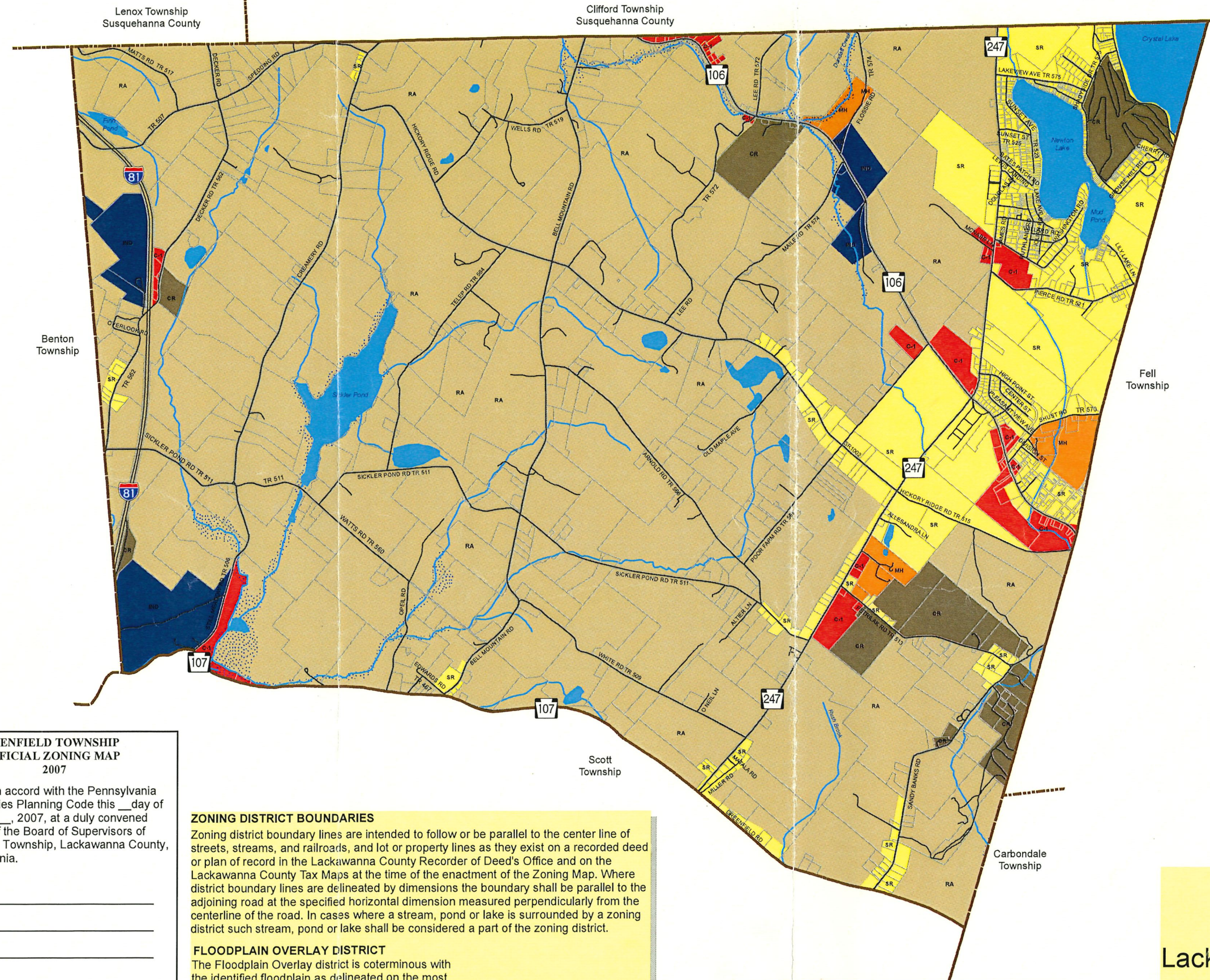


-  Municipal Boundaries
-  Parcels
-  Roads
-  Lakes
-  Streams

- Zoning Districts**
-  RA Rural Agriculture
  -  SR Suburban Residential
  -  MH Mobile Home Park
  -  C-1 Commercial
  -  CR Commercial Recreation
  -  IND Industrial
  -  FEMA Floodplains



**Zoning Map  
Greenfield Township  
Lackawanna County, Pennsylvania  
2007**



**GREENFIELD TOWNSHIP  
OFFICIAL ZONING MAP  
2007**

Adopted in accord with the Pennsylvania Municipalities Planning Code this \_\_\_ day of \_\_\_\_\_, 2007, at a duly convened meeting of the Board of Supervisors of Greenfield Township, Lackawanna County, Pennsylvania.

\_\_\_\_\_

\_\_\_\_\_

\_\_\_\_\_

Attest:

\_\_\_\_\_

**ZONING DISTRICT BOUNDARIES**  
Zoning district boundary lines are intended to follow or be parallel to the center line of streets, streams, and railroads, and lot or property lines as they exist on a recorded deed or plan of record in the Lackawanna County Recorder of Deed's Office and on the Lackawanna County Tax Maps at the time of the enactment of the Zoning Map. Where district boundary lines are delineated by dimensions the boundary shall be parallel to the adjoining road at the specified horizontal dimension measured perpendicularly from the centerline of the road. In cases where a stream, pond or lake is surrounded by a zoning district such stream, pond or lake shall be considered a part of the zoning district.

**FLOODPLAIN OVERLAY DISTRICT**  
The Floodplain Overlay district is coterminous with the identified floodplain as delineated on the most current Flood Insurance Rate Map issued by the Federal Emergency Management Agency.

**GREENFIELD TOWNSHIP ZONING MAP**

This map is intended for general purposes only and not for the specific definition of zoning districts or 911 Emergency Call System. The Official Zoning Map is on file at the Township Office.

Parcels provided by Lackawanna County GIS, subject to change.

August 2007